

5°10'0"W

5°5'0"W

5°0'0"W

55° 16' 35" N  
05° 09' 24" W

55° 16' 35" N  
05° 04' 29" W

55° 13' 43" N  
05° 09' 24" W

55° 13' 43" N  
05° 04' 29" W

55°15'0"N

55°15'0"N

5°10'0"W

5°5'0"W

5°0'0"W

03

03

02

02

01

01

00

00

99

99

98

98

97

97

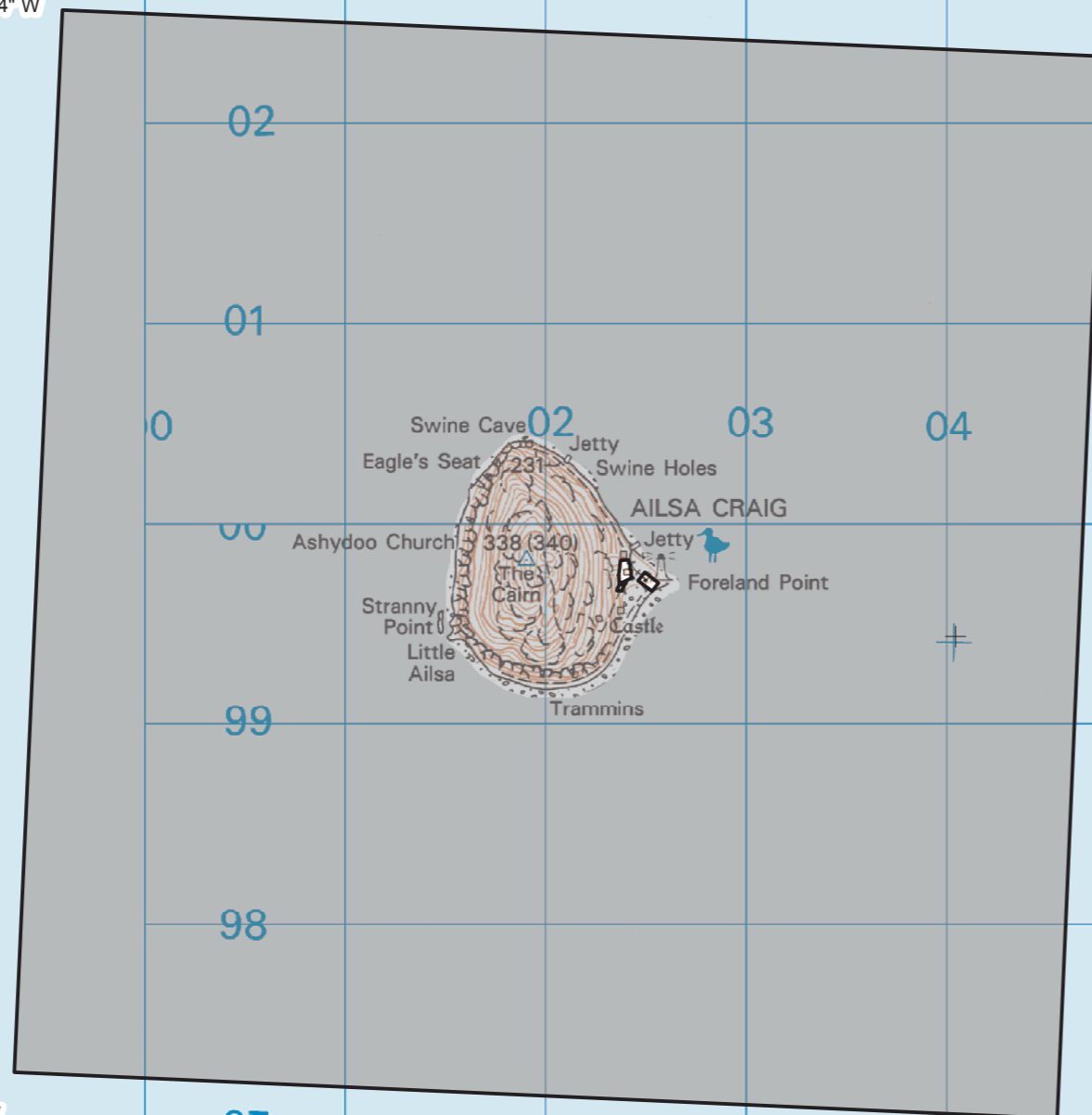
96

96

95


95

Swine Cave  
Eagle's Seat  
Ashydoo Church  
Stranny Point  
Little Ailsa  
Trammins  
Jetty  
Swine Holes  
AILSA CRAIG  
The Cairn  
Jetty  
Foreland Point  
Castle



**Scottish Natural Heritage**  
All of nature for all of Scotland

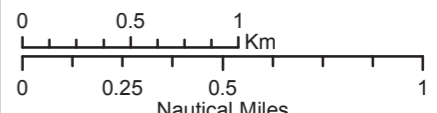
**Ailsa Craig**  
Classified Special Protection Area  
EC site code: UK9003091

Special Protection Area (SPA) shown thus: 

Latitude: 55° 15' 09" N  
Longitude: 05° 06' 57" W

Area of SPA: 2,759.57 ha

Scale: 1:35,000



Map 1 of 1  
Version 6: (25/09/09)

Source Datum: OSGB 36  
Projection: Transverse Mercator

© Reproduced by permission of Ordnance Survey on behalf of HMSO. © Crown copyright and database right 2009. All rights reserved. Ordnance Survey Licence number SNH 100017908.

Special Protection Area  
Directive 79/409/EEC  
Classified by Scottish Ministers on  
25 September 2009