



Within the boundary of the SSSI all buildings and their immediate grounds are excluded

Lairg and Strath Brora Lochs SSSI



Strath Carnaig and Strath Fleet Moors SSSI


Site of Special Scientific Interest (SSSI) shown thus: 

Existing SSSI Boundaries shown thus: 

Longitude: 4° 12' 30" W
Latitude: 57° 56' 30" N
Area of SSSI: 14703.6 ha



Scale 1:60,000



Map 1 of 1
Version number 3 (17/09/07)
Projection: British National Grid
Based upon Ordnance Survey data with the permission of the Controller of Her Majesty's Stationery Office.
© Crown copyright Licence number 100017980

Torboll Woods SSSI

Map of Strath Carnaig and Strath Fleet Moors SSSI as confirmed on 31 October 2007.