



### South Arran MPA

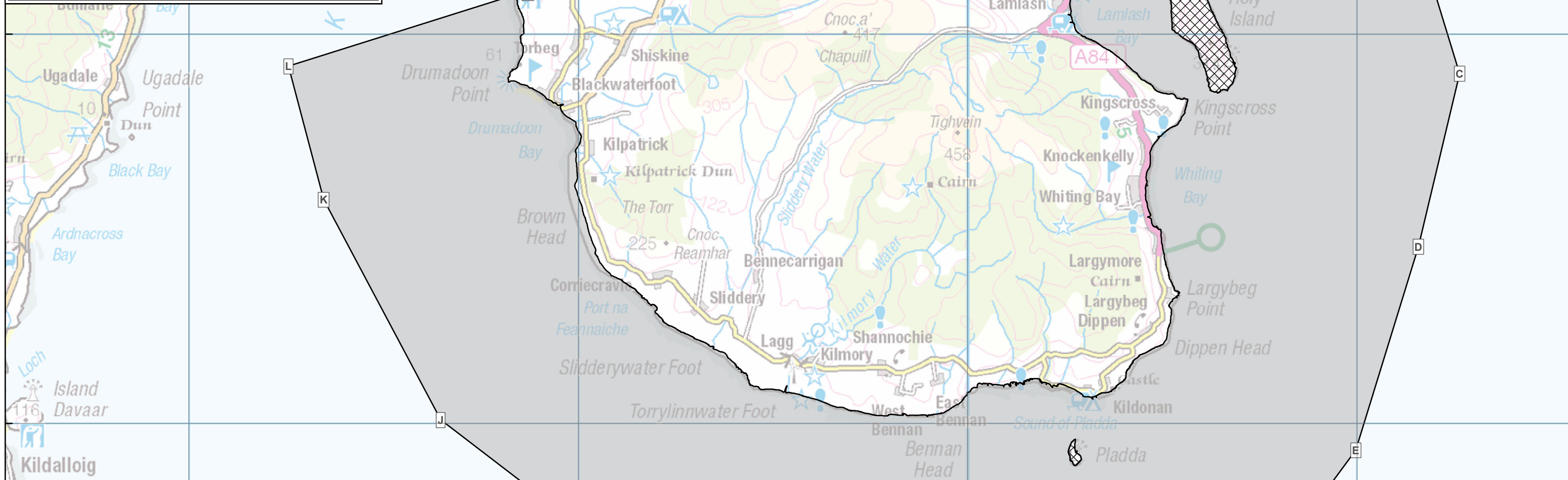
-  boundary of Marine Protected Area
-  exclusions not included within the MPA

Longitude: 005° 10.112 W  
 Latitude: 55° 27.763 N  
 Area of MPA: 27987.11 Ha; 279.87 km<sup>2</sup>  
 Scale: 1:100,000

Version number: 4 (24/06/2014)  
 Projection: British National Grid; Coordinates calculated using WGS84. Area calculated using European Albers Equal Area Conic (EAEAC) projection, with modified standard parallels of 50.2N & 61.2 N, and transformation from WGS84 datum to ED50 datum (used by EAEAC) as ED\_1950\_To\_WGS\_1984\_18.

Produced by the Geographic Information Group, SNH.  
 Job id: 67162 © Crown copyright and database rights 2014. Ordnance Survey 100017908

The boundary of the MPA follows mean high water springs (MHWS). Islands and rocky outcrops above MHWS are excluded. Bridges/harbours/piers/breakwaters/jetties are excluded.



#### Site boundary coordinates

A	55° 34.324' N	005° 06.509' W
B	55° 34.479' N	005° 00.259' W
C	55° 31.115' N	004° 58.162' W
D	55° 28.697' N	004° 58.982' W
E	55° 25.844' N	005° 00.291' W
F	55° 23.982' N	005° 02.496' W
G	55° 22.824' N	005° 05.414' W
H	55° 23.158' N	005° 13.914' W
I	55° 23.685' N	005° 17.506' W
J	55° 25.682' N	005° 22.576' W
K	55° 28.648' N	005° 25.687' W
L	55° 30.469' N	005° 26.702' W
M	55° 31.602' N	005° 21.301' W