



Lochs Duich, Long and Alsh MPA

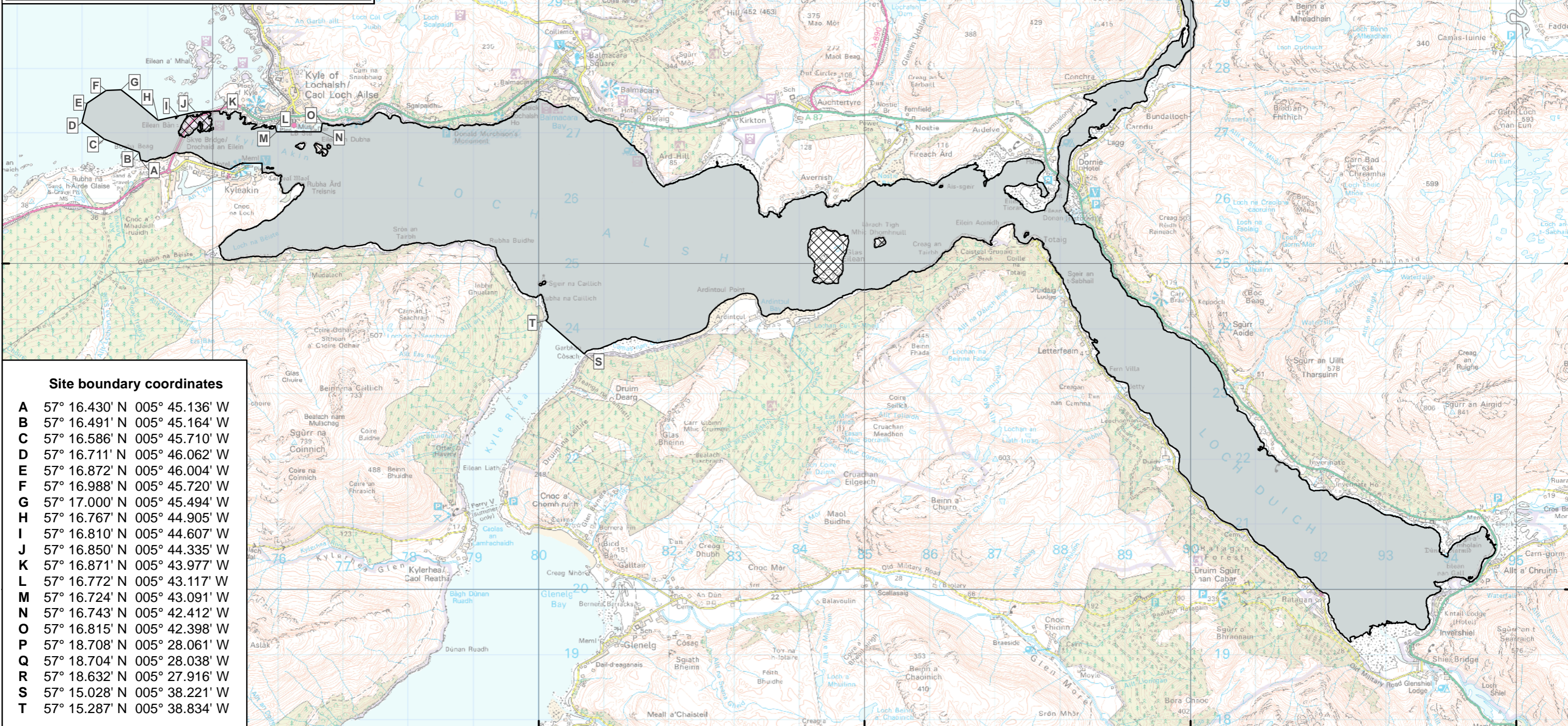
-  boundary of Marine Protected Area
-  exclusions not included within the MPA

Longitude: 005° 35.049 W
 Latitude: 57° 15.755 N
 Area of MPA: 3695.34 Ha; 36.95km²
 Scale: 1:60,000

Version number: 4 (24/06/2014)
 Projection: British National Grid; Coordinates calculated using WGS84. Area calculated using European Albers Equal Area Conic (EAEAC) projection, with modified standard parallels of 50.2N & 61.2 N, and transformation from WGS84 datum to ED50 datum (used by EAEAC) as ED_1950_To_WGS_1984_18.

Produced by the Geographic Information Group, SNH.
 Job id: 67162 © Crown copyright and database rights 2014. Ordnance Survey 100017908

The boundary of the MPA follows mean low water springs (MLWS) along the shores of Lochs Duich, Long and Alsh. This is with exception of the port at the Kyle of Lochalsh, where the boundary follows the existing Special Area of Conservation (SAC). Islands and rocky outcrops above MLWS are excluded. Bridges/harbours/piers/breakwaters/jetties are excluded.



Site boundary coordinates

- A** 57° 16.430' N 005° 45.136' W
- B** 57° 16.491' N 005° 45.164' W
- C** 57° 16.586' N 005° 45.710' W
- D** 57° 16.711' N 005° 46.062' W
- E** 57° 16.872' N 005° 46.004' W
- F** 57° 16.988' N 005° 45.720' W
- G** 57° 17.000' N 005° 45.494' W
- H** 57° 16.767' N 005° 44.905' W
- I** 57° 16.810' N 005° 44.607' W
- J** 57° 16.850' N 005° 44.335' W
- K** 57° 16.871' N 005° 43.977' W
- L** 57° 16.772' N 005° 43.117' W
- M** 57° 16.724' N 005° 43.091' W
- N** 57° 16.743' N 005° 42.412' W
- O** 57° 16.815' N 005° 42.398' W
- P** 57° 18.708' N 005° 28.061' W
- Q** 57° 18.704' N 005° 28.038' W
- R** 57° 18.632' N 005° 27.916' W
- S** 57° 15.028' N 005° 38.221' W
- T** 57° 15.287' N 005° 38.834' W

830000

825000

820000