



### East Caithness Cliffs MPA

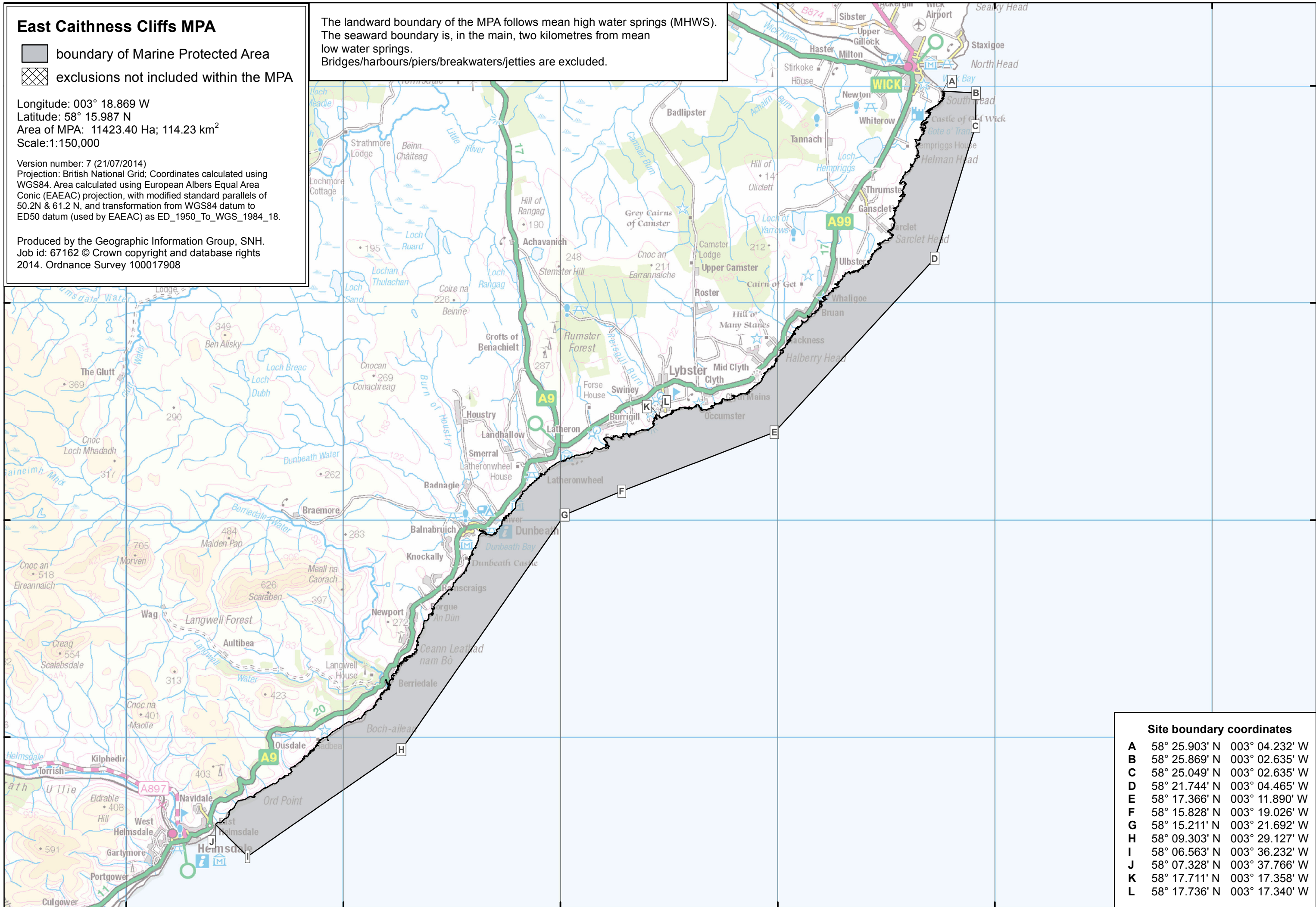
-  boundary of Marine Protected Area
-  exclusions not included within the MPA

Longitude: 003° 18.869 W  
 Latitude: 58° 15.987 N  
 Area of MPA: 11423.40 Ha; 114.23 km<sup>2</sup>  
 Scale: 1:150,000

Version number: 7 (21/07/2014)  
 Projection: British National Grid; Coordinates calculated using WGS84. Area calculated using European Albers Equal Area Conic (EAEAC) projection, with modified standard parallels of 50.2N & 61.2 N, and transformation from WGS84 datum to ED50 datum (used by EAEAC) as ED\_1950\_To\_WGS\_1984\_18.

Produced by the Geographic Information Group, SNH.  
 Job id: 67162 © Crown copyright and database rights 2014. Ordnance Survey 100017908

The landward boundary of the MPA follows mean high water springs (MHWS).  
 The seaward boundary is, in the main, two kilometres from mean low water springs.  
 Bridges/harbours/piers/breakwaters/jetties are excluded.



Site boundary coordinates		
A	58° 25.903' N	003° 04.232' W
B	58° 25.869' N	003° 02.635' W
C	58° 25.049' N	003° 02.635' W
D	58° 21.744' N	003° 04.465' W
E	58° 17.366' N	003° 11.890' W
F	58° 15.828' N	003° 19.026' W
G	58° 15.211' N	003° 21.692' W
H	58° 09.303' N	003° 29.127' W
I	58° 06.563' N	003° 36.232' W
J	58° 07.328' N	003° 37.766' W
K	58° 17.711' N	003° 17.358' W
L	58° 17.736' N	003° 17.340' W