



Scottish Natural Heritage
Dualchas Nàdair na h-Alba
nature.scot

Scottish Government
Natural Heritage Protected Sites Team Natural Resources Division
Environment and Forestry Directorate
Area 1-C North
Victoria Quay
Edinburgh EH6 6QQ

1 November 2019

Dear Sir/Madam,

**Skolie Burn Site of Special Scientific Interest (SSSI)
DENOTIFICATION UNDER SECTION 9 (5) OF THE NATURE CONSERVATION
(SCOTLAND) ACT 2004**

This letter is to inform you that we have denotified part of Skolie Burn Site of Special Scientific Interest (SSSI). The area denotified is shown on the enclosed map. The remainder of the SSSI is unaffected and I enclose a copy of the revised citation and SSSI boundary map.

We made this decision as the development of Burnside View in the 1990's did not impact on the notified features of the site.

The denotification of this part of Skolie Burn SSSI takes effect from the date of this letter.

Please contact Michael Thornton at our Edinburgh office on 0131 3162628 if you have any queries.

Yours sincerely

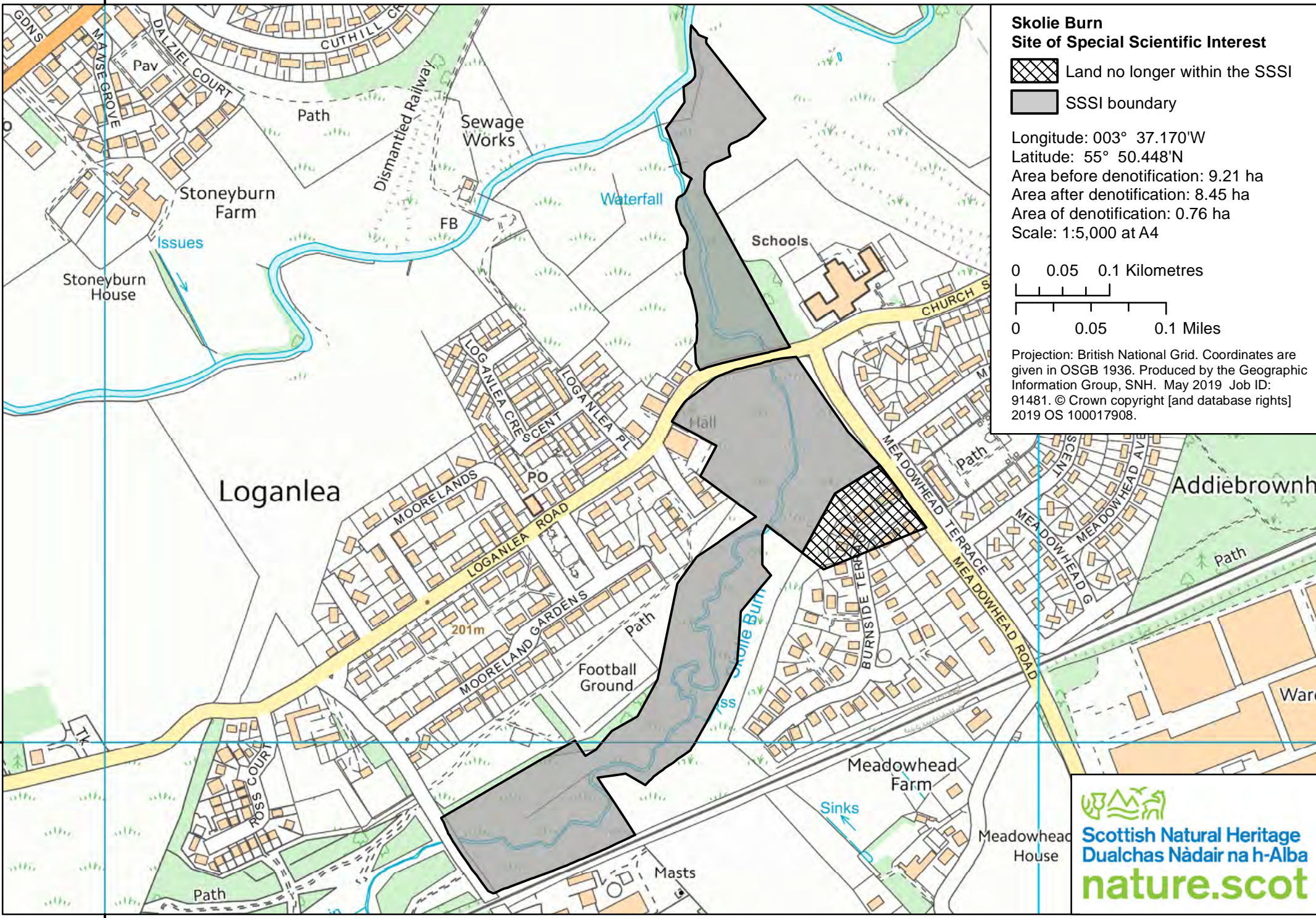
Ian Bray
Area Manager

Enc. Map showing boundary change
Revised citation
Revised SSSI Boundary map



Scottish Natural Heritage, Silvan House, 3rd Floor East, 231 Corstorphine Road, Edinburgh EH12 7AT
Tel: 0131 316 2600 www.nature.scot

Dualchas Nàdair na h-Alba, Taigh Silvan, 3mh Làr an Ear, 231 Rathad Chros Thoirphin, Dùn Èideann
EH12 7AT
Fòn: 0131 316 2600 www.nature.scot

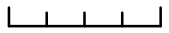





Skolie Burn
Site of Special Scientific Interest

 Land no longer within the SSSI
 SSSI boundary

Longitude: 003° 37.170'W
 Latitude: 55° 50.448'N
 Area before denotification: 9.21 ha
 Area after denotification: 8.45 ha
 Area of denotification: 0.76 ha
 Scale: 1:5,000 at A4

0 0.05 0.1 Kilometres

 0 0.05 0.1 Miles


Projection: British National Grid. Coordinates are given in OSGB 1936. Produced by the Geographic Information Group, SNH. May 2019 Job ID: 91481. © Crown copyright [and database rights] 2019 OS 100017908.

