

# PREFACE


Scottish Natural Heritage aims to be an open and accountable organisation. To meet our aspirations we are publishing **SNH Facts and Figures 2000/2001**. It contains a range of useful facts and statistics about SNH's work and Scotland's natural heritage. It is a companion publication to our Annual Report.

The publication contains:

- 1 a complete Scottish listing of all areas designated as: Sites of Special Scientific Interest, Special Areas of Conservation, Special Protection Areas, National Nature Reserves, National Scenic Areas and certain other types of natural heritage designation;
- 1 a list of management agreements and leases in force during the year to 31 March 2001;
- 1 our performance against our customer care standards;
- 1 details of licences issued;
- 1 details of grants awarded;
- 1 details of research contracts let; and
- 1 details of partnership projects funded.

We hope that those consulting this document will find it a useful and valuable record. If there is additional information you require, please contact us through one of our local offices or through George Anderson at our Press & Public Relations Unit, Scottish Natural Heritage, 12 Hope Terrace, Edinburgh EH9 2AS.

Tel: 0131 446 2270 Fax: 0131 446 2277 Web site: [www.snh.org.uk](http://www.snh.org.uk)



ROGER CROFTS  
CHIEF EXECUTIVE

# TABLE OF CONTENTS

## SNH FACTS AND FIGURES 2000/2001

### LICENCES

- |  |   |
|--|---|
| 1. Licences protecting wildlife issued from 1 April 2000 to 31 March 2001 under various Acts of Parliament (MS Word) | 4 |
|--|---|

### CONSULTATIONS

- |  |   |
|--|---|
| 2. Natural Standards 2000/2001 (MS Word)   | 5 |
| 3. SNH responses to Government and other national consultations from 1 April 2000 to 31 March 2001 (MS Excel)              | 6 |
| 4. Public access to environmental information under the Environmental Information Regulations 1992 - a statement (MS Word) | 9 |

### DESIGNATED AREAS AND SITES (MS Word)

- |  |    |
|--|----|
| 5. Summary of Natural Heritage Designations in Scotland in force as at 31 March 2001   | 10 |
| 6. Summary of new Areas and Sites of natural heritage value designated during year to 31 March 2001  | 10 |
| 7. Summary of extensions to existing Areas and Sites of natural heritage value designated during year to 31 March 2001   | 11 |
| 8. Summary of Sites de-designated or lapsed during year to 31 March 2001   | 11 |
| 9. Distribution of Designated Areas and Sites by Local Authority Area as at 31 March 2001  |    |
| (a) By Number of Sites principally within each Local Authority   | 11 |
| (b) By Area (ha) of Site within Local Authority  | 12 |
| (c) By Proportion of each Local Authority Area protected under each designation  | 13 |
| 10. Land acquired by SNH for the management of a Nature Reserve during year to 31 March 2001   | 13 |
| 11. Land owned by SNH in association with or as part of a Nature Reserve disposed of during year to 31 March 2001  | 14 |
| 12. National Nature Reserves declared during year to 31 March 2001   | 14 |
| 13. Consolidated list of National Nature Reserves declared as at 31 March 2001   | 14 |
| 14. Summary of overall tenure of National Nature Reserves as at 31 March 2001  | 19 |
| 15. Summary of all SSSI notified as at 31 March 2001   | 19 |
| 16. SSSI notified or renotified during year to 31 March 2001   | 19 |
| 17. SSSI lapsed or amended at confirmation during year to 31 March 2001  | 21 |
| 18. SSSI denotified during year to 31 March 2001   | 21 |
| 19. Referrals to the Advisory Committee on SSSI during year to 31 March 2001   | 21 |
| 20. Consolidated list of SSSI notified under the Wildlife and Countryside Act 1981 as at 31 March 2001   | 23 |
| 21. Consolidated list of SSSI notified under the National Parks and Access to the Countryside Act 1949, but not yet assessed under the Wildlife and Countryside Act 1981 as at 31 March 2001 | 52 |
| 22. Nature Conservation Orders in force during year to 31 March 2001   | 53 |
| 23. Special Nature Conservation Orders in force during year to 31 March 2001   | 53 |
| 24. SSSI damage reported during year to 31 March 2001  | 54 |
| 25. Summary by Activity of SSSI damage reported during year to 31 March 2001   | 55 |
| 26. Areas of Special Protection designated as at 31 March 2001   | 56 |
| 27. Potential Special Protection Areas submitted to Government for classification during year to 31 March 2001   | 56 |
| 28. Special Protection Areas classified by Government during year to 31 March 2001   | 59 |
| 29. Consolidated list of Special Protection Areas classified as at 31 March 2001   | 59 |
| 30. Proposed Ramsar Sites submitted to Government for designation during year to 31 March 2001   | 62 |
| 31. Ramsar Sites designated by Government during year to 31 March 2001   | 62 |
| 32. Consolidated list of Ramsar Sites designated as at 31 March 2001   | 62 |
| 33. Consolidated list of possible Special Areas of Conservation as at 31 March 2001  | 65 |
| 34. Candidate Special Areas of Conservation submitted by Government to the EC during year to 31 March 2001   | 65 |
| 35. Consolidated list of candidate Special Areas of Conservation submitted as at 31 March 2001   | 70 |
| 36. World Heritage Sites inscribed and proposed as at 31 March 2001  | 75 |
| 37. Biogenetic Reserves declared as at 31 March 2001   | 75 |
| 38. Biosphere Reserves declared as at 31 March 2001  | 75 |
| 39. European Diploma Areas as at 31 March 2001   | 79 |
| 40. Historic Gardens and Designed Landscapes listed as at 31 March 2001  | 79 |
| 41. National Scenic Areas designated as at 31 March 2001   | 85 |
| 42. Regional and Local Scenic designations as at 31 March 2001   | 87 |
| 43. National Parks proposed as at 31 March 2001  | 87 |
| 44. Regional Parks designated as at 31 March 2001  | 87 |

45. Country Parks registered as at 31 March 2001	89
46. Local Nature Reserves declared during year to 31 March 2001	91
47. Consolidated list of Local Nature Reserves declared as at 31 March 2001	93
48. Long Distance Routes designated as at 31 March 2001	93
49. Marine Consultation Areas listed as at 31 March 2001	95

## **MANAGEMENT AGREEMENTS, NATURE RESERVE AGREEMENTS AND LEASES (MS Word)**

50. Summary of SNH Management Agreements, Nature Reserve Agreements and Leases, in force during year to 31 March 2001	97
51. Nature Reserve Leases and Access Servitudes held by SNH during year to 31 March 2001	98
52. Nature Reserve Agreements in force during year to 31 March 2001	99
53. SSSI Management Agreements in force during year to 31 March 2001	102
54. Wider Countryside Management Agreements in force during year to 31 March 2001	120
55. Caithness and Sutherland Peatland Management Scheme Agreements in force during year to 31 March 2001	123
56. The Lewis Peatlands Management Scheme Agreements in force during year to 31 March 2001	127
57. Skye Peatland Management Scheme Agreements in force during year to 31 March 2001	128
58. Solway Merse Management Scheme Agreements in force during year to 31 March 2001	128
59. Corncrake SPA Management Scheme Agreements in force during year to 31 March 2001	130
60. Ardnamurchan Grassland Wildlife Management Scheme Agreements in force during year to 31 March 2001	134
61. Islay Voluntary Goose Management Scheme 99/00 Agreements in force during year to 31 March 2001	135
62. Solway Barnacle Goose Management Scheme 99/00 Agreements in force during year to 31 March 2001	138
63. Orkney South Walls Barnacle Goose Management Scheme 99/00 Agreements in force during year to 31 March 2001	138
64. Islay Goose Management Scheme 00/01 Agreements in force during year to 31 March 2001	139
65. Kintyre Goose Management Scheme 00/01 Agreements in force during year to 31 March 2001	141
66. Solway Barnacle Goose Management Scheme 00/01 Agreements in force during year to 31 March 2001	142
67. South Walls, Orkney Barnacle Goose Management Scheme 00/01 Agreements in force during year to 31 March 2001	143
68. Isle of Mull White-tailed Eagle Demonstration Project Agreements in force during year to 31 March 2001	143

## **GRANTS**

69. Grants awarded by SNH during year to 31 March 2001 (MS Excel)	144
70. Grants expenditure across our Corporate Programmes (MS Excel)	145
71. Projects attracting partnership funding during year to 31 March 2001 (MS Word)	146
72. List of Grants made by SNH during year to 31 March 2001 (MS Excel)	155

## **RESEARCH AND TECHNICAL SUPPORT**

73. Research and Technical Support projects funded by SNH during year to 31 March 2001 (MS Excel)	167
---	-----

## **MAPS**

National Nature Reserves declared as at 31 March 2001	17
Sites of Special Scientific Interest notified as at 31 March 2001	18
Areas of Special Protection designated as at 31 March 2001	57
Special Protection Areas classified as at 31 March 2001	58
Ramsar Sites designated as at 31 March 2001	63
Candidate Special Areas of Conservation submitted to the EC as at 31 March 2001	69
Biogenetic Reserves declared as at 31 March 2001	76
Biosphere Reserves declared as at 31 March 2001	77
European Diploma Areas as at 31 March 2001	78
Historic Gardens and Designed Landscapes listed as at 31 March 2001	84
National Scenic Areas designated as at 31 March 2001	86
Regional Parks designated as at 31 March 2001	88
Country Parks registered as at 31 March 2001	90
Local Nature Reserves declared as at 31 March 2001	92
Long Distance Routes designated as at 31 March 2001	94
Marine Consultation Areas listed as at 31 March 2001	96
SNH Offices and Staff as at 31 March 2001	174

# LICENCES

## 1. Licences protecting wildlife issued from 1 April 2000 to 31 March 2001 under various Acts of Parliament

LEGISLATION	TYPE	PURPOSE	NUMBER OF LICENCES
1 Badgers Act	Badger	Conservation	3
Badgers Act	Badger	Development	13
Badgers Act	Badger	Investigation	2
Sub-total			18
2 Regulations	Animal	Conservation	25
Regulations	Animal	Education	1
Regulations	Animal	Scientific	2
Regulations	Bat	Conservation	11
Regulations	Bat	Scientific	2
Regulations	Bat Roost	Conservation	62
Regulations	Plant	Conservation	1
Sub-total			104
3 Wildlife and Countryside Act	Animal	Conservation	45
Wildlife and Countryside Act	Animal	Education	3
Wildlife and Countryside Act	Animal	Scientific	5
Wildlife and Countryside Act	Bat	Conservation	11
Wildlife and Countryside Act	Bat	Scientific	2
Wildlife and Countryside Act	Bat Roost	Conservation	63
Wildlife and Countryside Act	Bird	Conservation	273
Wildlife and Countryside Act	Bird	Nest Examination	1
Wildlife and Countryside Act	Bird	Photography	22
Wildlife and Countryside Act	Bird	Research	8
Wildlife and Countryside Act	Bird	Ringing	80
Wildlife and Countryside Act	Bird	Scientific	24
Wildlife and Countryside Act	Plant	Conservation	5
Wildlife and Countryside Act	Plant	Scientific	3
Sub-total			545
<b>Total number of licences issued</b>			<b>667</b>

1 Protection of Badgers Act 1992

2 The Conservation (Natural Habitats, & c.) Regulations 1994

3 Wildlife and Countryside Act 1981 part I

# CONSULTATIONS

## 2. Natural Standards 2000/2001

Natural Standards is SNH's response to the Government's Citizen Charter. Through Natural Standards we promise to deliver good quality services and foster customer care in everything we do.

One of our commitments under Natural Standards is to monitor how quickly we respond to enquiries. The majority of queries fall into eight broad categories: information & advice; publications; grants; consultations; licences; permits; objections to SSSI notifications; and management agreements. Each category has its own standard as regards to how long a reply should take. These are set out in our Natural Standards leaflet which is available free of charge from any of our offices.

The table below outlines our performance for 2000/2001:

NATURAL STANDARDS PERFORMANCE BY CATEGORY		
<i>Natural Standards Category</i>	<i>Total Contacts</i>	<i>Within Standards</i>
Information & Advice	69,028	97% <sup>1</sup>
Consultations	3,392	93%
Grants	567	98%
Publications	9,768	97%
Licences	736	100%
Permits	220	100%
Management Agreements	337	98%
Objections to SSSI notification	15	92%

<sup>1</sup> This figure shown as a percentage of the 9,815 contacts for information and advice which were not satisfied immediately.

In 2000/2001 we received a total of 84,063 contacts; nearly all enquiries were answered on the same day, and where further action was required we met the required standards on 97% of occasions. Over 80% of enquiries sought information or advice with most of these satisfied immediately, and for the 9,815 which were not, a final response was supplied within our published standards on 97% of occasions.

### Complaints

SNH seeks and generally achieves high standards of customer service. We also recognise that on occasion our customers will be dissatisfied with our service and need to be assured that their concerns will be heard and acted upon. Our complaints procedure, an integral part of **Natural Standards**, provides a positive means of promoting customer satisfaction through resolution of complaints, as well as identifying opportunities to improve services. During 2000/2001 we received 22 complaints on a range of different issues including service standards, staff conduct and the management of National Nature Reserves.

### 3. SNH responses to Government and other national consultations from 1 April 2000 to 31 March 2001

Sender	Government Yes/No	Topic	Date Received	Final Response	Paper No.
Agriculture And Environment Biotechnology Commission	y	Consultation On Work Plan	02/10/00	30/11/00	PS341/00
Audit Scotland	y	Revised Code Of Audit Practice	01/02/01	13/03/01	PS44/01
Cabinet Office	y	Executive Agency & NDPB White Papers	18/08/00	30/08/00	PS290/00
Cyclists Touring Club	n	Vision 2000 Strategic Plan 2001-2006	06/08/00	29/08/00	PS282/00
Deloitte & Touche	n	Proposals For A Highland And Island Transport Authority	11/09/00	09/10/00	PS319/00
Department Of The Environment Transport And The Regions	y	" A Review Of The Procedures For Notifying, Protecting And Managing Areas Of Special Scientific Interest"	20/03/01		PS109/01
Department Of The Environment Transport And The Regions	y	Air Quality Standards Report On Airborne Particles	20/06/00	14/08/00	PS221/00
Department Of The Environment Transport And The Regions	y	Ways To Minimise The Environmental Impact Of Pesticide Use	10/07/00	13/07/00	PS238/00
Department Of The Environment Transport And The Regions	y	Environmental Legislation Applicable To The Onshore Hydrocarbon Industry	12/07/00	28/08/00	PS249/00
Department Of The Environment Transport And The Regions	y	Proposal For Revision Of The General Product Safety Directive	21/07/00	31/07/00	PS260/00
Department Of The Environment Transport And The Regions	y	Basel Convention Liability And Compensation Protocol	02/08/00	29/08/00	PS271/00
Department Of The Environment Transport And The Regions	y	Foresight Energy And Natural Environment Panel Consultation Document A Way To Go	08/09/00	04/10/00	PS322/00
Department Of The Environment Transport And The Regions	y	Best Practice In The Design Of Genetically Modified Crops	26/10/00	14/12/00	PS376/00
Department Of The Environment Transport And The Regions	y	Water Bill - Draft Legislation	13/11/00	06/02/01	PS404/00
Department Of The Environment Transport And The Regions	y	Statutory Guidance On The Regulation Of Radioactive Discharges Into The Environment From Nuclear Licensed Sites	29/11/00	17/01/01	PS425/00
Department Of The Environment Transport And The Regions	y	Strengthening The Right To Public Access To Environmental Information Held By Public Authorities	11/01/01	15/01/01	PS13/01
Department Of The Environment Transport And The Regions	y	Proposals To Improve The Air Pollution Public Information Bulletin	18/01/01	07/03/01	PS25/01
Department Of The Environment Transport And The Regions	y	Review Of The Joint Nature Conservation Committee 2001	22/03/01		PS132/01
Department Of The Environment Transport And The Regions	y	Chemical White Paper	06/03/01		PS86/01
Department Of The Environment Transport And The Regions		The Supply Of Aggregates In England	24/10/00	02/02/01	PS367/00
Department Of Trade And Industry	y	Communications Reform	15/05/00	25/05/00	PS177/00
Department Of Trade And Industry	y	Offshore Petroleum (Conservation Of Habitat) Regulations	31/10/00	19/01/01	PS379/00
Department Of Trade And Industry	y	Fuelling The Future	01/03/01	07/03/01	PS81/01
Environment Agency	y	Additional Notified Substances (EC Groundwater Directive 80/68/EEC)	06/03/01		PS87/01
Forestry Commission		Restoration Of Native Woodlands On Ancient Woodland Sites	07/07/00	06/10/00	PS246/00
Forestry Commission	y	Scottish Forestry Strategy	15/06/00	15/06/00	PS207/00
Friends Of The Earth Scotland	y	Salmon Farming	18/10/00	30/11/00	PS361/00
H M Treasury	y	The Sustainability Fund Under The Aggregates Levy Package	30/08/00	09/10/00	PS306/00
Home Office	y	Implementation Of Race Relations (Amendment) Act 2000	05/03/01		PS93/01
Joint Nature Conservation Committee	y	Biological Translocation	29/06/00	30/08/00	PS224/00
Ministry Of Agriculture , Fisheries And Food	y	Quinquennial Review Of Royal Botanic Gardens, Kew	19/01/01	02/04/01	PS24/01
National Assembly For Wales	y	The Countryside Council For Wales	13/12/00	31/01/01	PS446/00
National Audit Office	y	Propriety And Audit In The Public Sector	24/05/00	24/08/00	PS191/00
Naval Nuclear Regulatory Panel	y	Dismantling Of Nuclear Submarines	12/09/00	09/10/00	PS320/00
North Of Scotland Water Authority	y	Development Of A Sustainability Policy	11/12/00	09/02/01	PS442/00
Northumberland National Park	y	National Park Management	28/11/00	17/01/01	PS422/00
People's Trust For Endangered Species	n	Possible Re-introduction Of Pine Marten To England	05/09/00	01/11/00	PS318/00
Public Records Office	y	Operational Selection Policy On Nature Conservation In Great Britain 1973-1991	11/12/00	25/01/01	PS436/00

3. SNH responses to Government and other national consultations from 1 April 2000 to 31 March 2001 (continued).

Sender	Government Yes/No	Topic	Date Received	Final Response	Paper No.
Royal Commission on Environmental Pollution	y	Long Term Effects Of Chemicals In The Environment	23/10/00	15/01/01	PS366/00
Scottish Charity Law Commission	y	The Law Relating To Charities In Scotland	02/08/00	28/09/00	PS270/00
Scottish Environment Protection Agency	y	Scotland's Soil Resources	20/10/00	14/11/00	PS362/00
Scottish Executive	y	Proposals For Standards In Scotland Bill	25/07/00	08/09/00	PS261/00
Scottish Executive	y	Water Framework Directive	08/02/01	15/03/01	PS56/01
Scottish Executive	y	A European Union Strategy For Sustainable Development	30/04/01	30/04/01	PS146/01
Scottish Executive	y	Science Strategy For Scotland	14/04/00	23/06/00	PS152/00
Scottish Executive	y	Comment On Revised Draft UK Response On 6th Environmental Action Programme (EAP)	15/05/00	15/05/00	PS178/00
Scottish Executive Corporate Services	y	Standards In Public Life Codes Of Conduct For Members Of Public Bodies and Councillors	29/01/01	06/04/01	PS38/01
Scottish Executive Development Dept	y	Interreg 111B; North Sea Programme	09/08/00	18/08/00	PS281/00
Scottish Executive Development Dept	y	The Reform Of The Building Control System In Scotland	10/04/00	07/07/00	PS143/00
Scottish Executive Development Dept	y	River Crossings And Migratory Fish	26/04/00	30/03/01	PS158/00
Scottish Executive Development Dept	y	Lifeline Ferry Services	28/04/00	30/06/00	PS165/00
Scottish Executive Development Dept	y	National Planning Policy Guidelines (NPPG)6: Renewable Energy	01/06/00	02/08/00	PS197/00
Scottish Executive Development Dept	y	National Planning Policy Guideline (NPPG)1: The Planning System	07/07/00	29/08/00	PS237/00
Scottish Executive Development Dept	y	Proposed Changes To Permitted Arrangements For Telecommunications Developments And Draft National Planning Policy Guidelines	27/11/00	01/03/01	PS423/00
Scottish Executive Development Dept	y	"Safeguarding Of Aerodromes, Technical Sites And Military Explosive Storage Areas"	20/03/01		PS111/01
Scottish Executive Development Dept	y	Surface Mineral Workings	10/07/00	14/08/00	PS245/00
Scottish Executive Development Dept	y	The Extension Of Planning Controls To Marine Fish And Shellfish Farming	27/07/00	28/09/00	PS264/00
Scottish Executive Development Dept	y	The Motor Vehicles (Competition And Trials) (Scotland) Amendment Regulations	19/10/00	11/01/01	PS359/00
Scottish Executive Development Dept	y	The Implementation Of The Leader And Community Initiative In Scotland	03/08/00	29/09/00	PS278/00
Scottish Executive Development Dept	y	Greater Protection For Hutters In Scotland	10/01/01	08/03/01	PS12/01
Scottish Executive Development Dept	y	6th Amendment To Building Standards (Scotland) Regulations 1990	26/07/00	03/08/00	PS262/00
Scottish Executive Energy Division	y	The Renewables Obligation (Scotland)	06/02/01	09/02/01	PS47/01
Scottish Executive Enterprise & Lifelong Learning Department Energy Division	y	Electricity Works (Assessment Of Environmental Effects) Regulation 2000	02/05/00	26/05/00	PS171/00
Scottish Executive Enterprise & Lifelong Learning Department	y	Local Economic Forums	06/12/00	29/01/01	PS433/00
Scottish Executive Enterprise & Lifelong Learning Department	y	Consent Procedures For Offshore Developments	22/01/01	21/03/01	PS32/01
Scottish Executive Environment Group	y	Proposed Noise Directive	29/08/00	28/09/00	PS303/01
Scottish Executive Environment Group	y	Developing A New Water Policy	19/01/01	26/02/01	PS23/01
Scottish Executive Environment Group	y	UNESCO Man And the Biosphere	23/05/00	12/09/00	PS188/00
Scottish Executive Environment Group	y	Digital Scotland Taskforce Report	13/06/00	30/06/00	PS203/00
Scottish Executive Environment Group	y	The Control Of Pollution (Registers) & (Consents For Discharges) (Secretary of State Functions) Amendment Regulations 2000	28/08/00	12/10/00	PS302/00
Scottish Executive Environment Group	y	Capercaillie Legal Status	12/09/00	20/12/00	PS325/00
Scottish Executive Environment Group	y	Assessment Of Risk To Biodiversity From Genetically Modified Crop Management	26/10/00	14/11/00	PS375/00
Scottish Executive Environment Group	y	Proposals For The Revision Of The EC Directive On Public Access To Environmental Information	27/10/00	01/12/00	PS377/00
Scottish Executive Environment Group	y	Proposals To Improve The Air Pollution Public Information Bulletin	16/01/01	26/03/01	PS17/01
Scottish Executive Environment Group	y	The Action Programme Of Nitrate Vulnerable Zones (Scotland) Regulations 2001	06/02/01	26/04/01	PS48/01
Scottish Executive Environment Group	y	The List Of Priority Substances In The Field Of Water Policy	26/03/01		PS130/01
Scottish Executive Environment Group	y	Proposed Air Quality Limit Values (Scotland) Regulations 2001	26/03/01		PS131/01
Scottish Executive Environment Group	y	Sixth Environmental Action Programme	29/03/01		PS141/01

3. SNH responses to Government and other national consultations from 1 April 2000 to 31 March 2001 (continued).

Sender	Government Yes/No	Topic	Date Received	Final Response	Paper No.
Scottish Executive Environment Protection Unit	y	UK Strategy For Radioactive Discharges 2001-2020	27/06/00	14/08/00	PS225/00
Scottish Executive European Team	y	UK Response To The Commission Call For Comments On The Global Assessment Of The 6th Environmental Action Programme	02/05/00	05/05/00	PS166/00
Scottish Executive Freedom Of Information Unit	y	Freedom Of Information	06/03/01	04/04/01	PS98/01
Scottish Executive Land Use Division	y	Code Of Good Practice For Rural Land Ownership	02/08/00	02/08/00	PS272/00
Scottish Executive Local Government Group	y	Rate Relief For Small Businesses	19/02/01		PS80/01
Scottish Executive Rural Affairs Dept	y	Agricultural Holdings Proposals For Legislation	31/05/00	10/08/00	PS192/00
Scottish Executive Rural Affairs Dept	y	Fisheries Technical Conservation	11/04/00	08/05/00	PS140/00
Scottish Executive Rural Affairs Dept	y	A Forward Strategy For Scottish Agriculture	10/04/00	22/09/00	PS142/00
Scottish Executive Rural Affairs Dept	y	Report On Escapes From Fish Farms	12/04/00	31/05/00	PS144/00
Scottish Executive Rural Affairs Dept	y	Managing Change In The Water Industry	22/06/00	26/10/00	PS222/00
Scottish Executive Rural Affairs Dept	y	Protecting And Promoting Scotland's Freshwater Fish And Fisheries	02/08/00	03/08/00	PS285/00
Scottish Executive Rural Affairs Dept	y	The Use Of Cage Traps To Take Or Kill Wild Birds	25/09/00	18/10/00	PS332/00
Scottish Executive Rural Affairs Dept	y	The Global Action Plan For Peatlands	26/09/00	03/11/00	PS336/00
Scottish Executive Rural Affairs Dept	y	Nitrate Vulnerable Zones: Grant Scheme	30/10/00	15/02/01	PS378/00
Scottish Executive Rural Affairs Dept	y	Rural Poverty And Inclusion Working Group Questionnaire	08/11/00	12/12/00	PS397/00
Scottish Executive Rural Affairs Dept	y	Strategic Framework For The Scottish Sea Fishing Industry	24/11/00	22/01/01	PS419/00
Scottish Executive Rural Affairs Dept	y	Shetland And West Coast Of Scotland Sandeel Fisheries Proposed Management Arrangements For 2001 And Beyond	03/01/01	31/01/01	PS2/01
Scottish Executive Rural Affairs Dept	y	The Phillips Report	20/03/01		PS108/01
Scottish Executive Rural Affairs Dept	y	Review Of Public Bodies	26/03/01	03/04/01	PS128/01
Scottish Executive Rural Affairs Dept	y	The Water Services Bill	30/03/01		PS144/01
Scottish Executive Rural Affairs Dept	y	Review Of The Regulations Governing Fish Farming	26/01/01		PS35/01
Scottish Executive Rural Affairs Dept	y	The Diseases Of Fish (Control) Regulations 1994	17/07/00	14/08/00	PS251/00
Scottish Executive Rural Affairs Dept	y	Landfill Waste	12/02/01	24/04/01	PS63/01
Scottish Executive Rural Affairs Dept	y	Draft UK Register Of Organic Food Standards For Organic Livestock and Livestock Products	10/04/00	25/05/00	PS141/00
Scottish Executive Rural Affairs Dept	y	Liberalising Livestock Quota Arrangements	21/02/01	29/03/01	PS74/01
Scottish Executive Rural Affairs Dept	y	Conservation Of Salmon And Sea Trout	20/06/00	01/08/00	PS211/00
Scottish Executive Scottish Procurement Committee	y	Revision Of The Common Procurement Vocabulary	16/03/01	27/03/01	PS106/01
Scottish Executive Sea Fisheries Dept	y	The Forthcoming Review Of The Fisheries Policy	26/03/01		PS129/01
Scottish Parliament	y	The Changing Employment Patterns In Rural Scotland	06/04/00	15/05/00	PS124/00
Scottish Parliament	y	Proposal For A Dog Fouling (Scotland) Bill	12/03/01		PS102/01
Scottish Parliament	y	" A Power Of Community Initiative, Community Planning, Political Restrictions On Council Employees"	29/11/00	16/02/01	PS426/00
Scottish Parliament	y	Modernising The Complaints System	10/10/00	09/01/01	PS353/00
Scottish Parliament European Committee	y	Inquiry Into European Union Structural Funds In Scotland	04/05/00	12/05/00	PS173/00
Scottish Parliament Rural Affairs Committee	y	Wild Deer In Scotland	06/04/00	02/06/00	PS125/00
Scottish Parliament Rural Affairs Committee	y	Salmon Conservation	06/10/00	23/10/00	PS348/00
Scottish Parliament Transport And Environment Committee	y	Inquiry Into Water and Water Services	12/07/00	22/09/00	PS248/00
Scottish Parliament Transport And Environment Committee	y	Development Plan For Sport And Physical Recreation	06/04/00	25/05/00	PS128/00
Scottish Wildlife Trust	n	Scottish Wildlife Trust Strategy	05/10/00	09/11/00	PS347/00
Scottish Charity Law Commission	y	The Law Relating To Charities In Scotland	02/08/00	28/09/00	PS270/00
Sportscotland	y	Development Plan For Sport And Physical Recreation	06/04/00	25/05/00	PS128/00
The Deer Commission For Scotland	y	The Place Of Wild Deer In Scotland	06/04/00	30/05/00	PS125/00
Water Industry Commissioner For Scotland	y	Steps In Improving Customer Service	23/05/00	06/07/00	PS187/00

## 4. Public access to environmental information under the Environmental Information Regulations 1992 - a statement

### **Background**

As a government body with responsibilities for the environment, Scottish Natural Heritage is subject to the Environmental Regulations 1992, the UK statutory instrument implementing the EC Directive of Freedom of Access to information on the Environment.

These regulations give the public a general right of access to environmental information held by SNH, unless there are 'substantive reasons for refusing'. SNH is obliged to respond to requests, and give a full written explanation for refusal or restriction of access.

### **The SNH Approach**

SNH welcomes the regulations, which complement its open and accountable operating style. SNH has developed policies for the application of the Regulations, in liaison with sister agencies in England, Wales and Northern Ireland. These are also consistent with the Scottish Executive's Code of Practice on Access to Information.

There is a presumption in favour of release of information unless the reasons for refusal are compelling - for instance, disclosing the details about a rare species could endanger it. Enquiries may be referred back to the customer if fulfilling the request is likely to create an unreasonable amount of extra work or if a charge is likely to be made.

As well as responding to specific requests, SNH publishes an extensive range of information about the Scottish environment in the form of research reports, policy statements, guidance notes, information leaflets and booklets and Annual Reports. Information is also provided on our website.

A catalogue of publications is available free of charge from Design and Publications, Scottish Natural Heritage, Battleby, Redgorton, Perth. PH1 3EW, Tel 01738 444177 Fax 01738 827411. Publications can also be ordered directly from our web site: [www.snh.org.uk](http://www.snh.org.uk).

# DESIGNATED AREAS AND SITES

## 5. Summary of Natural Heritage Designations in Scotland in force as at 31 March 2001

Type of Designation	Number	Area (ha)/Length (km)	% Land Area of Scotland <sup>1</sup>
<b>Statutory Sites designated under international Conventions and Directives</b>			
Special Protection Areas (SPA)	123	476,218	6.0 %
Ramsar Sites	49	303,753	3.9 %
Candidate Special Areas of Conservation (cSAC) <sup>2</sup>	213	827,270	n/a
(natural) World Heritage Sites (WHS)	1	853	0.01 %
Biogenetic Reserves	2	2,388	0.03 %
<b>Non-Statutory Site designations of international importance</b>			
Biosphere Reserves	9	28,800	0.4 %
European Diploma Areas (EDA)	2	5,848	0.07 %
<b>Statutory Sites designated under national statute <sup>3</sup></b>			
National Nature Reserves (NNR)	72	116,361	1.5 %
Sites of Special Scientific Interest (SSSI)	1,449	957,710	12.2 %
Areas of Special Protection (AoSP)	8	1,518	0.02 %
National Scenic Areas (NSA)	40	1,001,800	12.7 %
National Parks (NP)	0	0	0 %
Regional Parks (RP)	4	86,160	1.1 %
Country Parks (CP)	36	6,481	0.08 %
Local Nature Reserves (LNR)	34	9,382	0.12 %
Long Distance Routes (LDR)	5	731 km	n/a
<b>Other Non-Statutory Site designations of importance in Scotland</b>			
Historic Gardens and Designed Landscapes (HGDL)	275	60,616	0.8 %
Marine Consultation Areas (MCA)	29	111,895	n/a

<sup>1</sup> Land area of Scotland taken as 7,875,191 ha.

<sup>2</sup> Total area (ha) covered by candidate SACs includes both land and marine area.

<sup>3</sup> Although the statutory power exists, no Marine Nature Reserves, Natural Heritage Areas nor Limestone Pavements have been designated in Scotland.

## 6. Summary of new Areas and Sites of natural heritage value designated during year to 31 March 2001

Type of Designation	Designated by	Number	Total Area (ha)
<b>New Statutory Areas and Sites</b>			
Special Protection Areas (SPA) classified	Scottish Ministers	10	79,428
Ramsar Sites designated	Scottish Ministers	1	58,984
Candidate Special Areas of Conservation (cSAC) submitted to EC	Scottish Ministers	79	75,082
National Nature Reserves (NNR) declared	SNH	1	31
Sites of Special Scientific Interest (SSSI) notified	SNH	11	6,120
Local Nature Reserves (LNR) declared	Local Authorities	4	46

## 7. Summary of extensions to existing Areas and Sites of natural heritage value designated during year to 31 March 2001

Type of Designation	Designated by	Number	Total Area (ha) <sup>1</sup>
Existing Statutory Areas and Sites extended or amended			
Special Protection Areas (SPA) classified	Scottish Ministers	3	5,756
Ramsar Sites designated	Scottish Ministers	2	4,282
Candidate Special Areas of Conservation (cSAC) submitted to EC <sup>2</sup>	Scottish Ministers	100	689,678
National Nature Reserves (NNR) declared	SNH	0	0
Sites of Special Scientific Interest (SSSI) notified	SNH	6	13,384
Local Nature Reserves (LNR) declared	Local Authorities	0	0

<sup>1</sup> Total Area (ha) of whole site after extension for SSSIs and cSACs, but Total Area (ha) of extension only for SPAs and Ramsar Sites.

<sup>2</sup> Includes 86 existing cSACs submitted to EC during year with additional interests, but no extension to area (ha).

## 8. Summary of Sites de-designated or lapsed during year to 31 March 2001

Type of Designation	Number	Total Area (ha)
Statutory Sites de-designated		
National Nature Reserves (NNR) de-declared	0	0
Sites of Special Scientific Interest (SSSI) lapsed	5	46,680
Sites of Special Scientific Interest (SSSI) de-notified	0	0
Local Nature Reserves (LNR) de-declared	0	0

## 9. Distribution of Designated Areas and Sites by Local Authority Area as at 31 March 2001

### (a) By Number of Sites principally within each Local Authority<sup>1</sup>

Local Authority	No of NNR	No of SSSI	No of NSA	No of LNR	No of CP	No of HGDL
Aberdeen City	0	3	0	4	0	0
Aberdeenshire	6	82	1	2	4	27
Angus	1	34	0	1	3	11
Argyll and Bute	8	115	7	1	0	19
City of Edinburgh	0	6	0	2	0	13
Clackmannanshire	0	9	0	1	1	0
Dumfries and Galloway	5	94	3	2	0	20
Dundee City	0	1	0	3	2	1
East Ayrshire	0	15	0	0	1	3
East Dunbartonshire	0	4	0	0	0	0
East Lothian	0	15	0	1	1	20
East Renfrewshire	0	4	0	0	0	1
Falkirk	0	7	0	0	1	2
Fife	3	49	0	4	3	15
Glasgow City	0	5	0	2	1	3
Highland	28	369	16	0	0	23
Inverclyde	0	4	0	1	0	2
Midlothian	0	14	0	1	3	8
Moray	0	34	0	1	0	7
North Ayrshire	1	27	1	1	2	3
North Lanarkshire	0	9	0	2	3	2
Orkney Islands	0	36	1	1	0	1
Perth and Kinross	5	112	4	0	0	34

9. Distribution of Designated Areas and Sites by Local Authority Area as at 31 March 2001

(a) By Number of Sites principally within each Local Authority<sup>1</sup> (continued).

Local Authority	No of NNR	No of SSSI	No of NSA	No of LNR	No of CP	No of HGDL
Renfrewshire	0	7	0	2	3	1
Scottish Borders	3	90	2	0	0	30
Shetland Islands	3	81	1	0	0	0
South Ayrshire	0	31	0	0	1	8
South Lanarkshire	2	39	0	1	2	5
Stirling	1	69	1	1	1	11
West Dunbartonshire	1	13	0	0	1	2
West Lothian	1	16	0	0	3	3
Western Isles	4	55	3	0	0	0
<b>Totals</b>	<b>72</b>	<b>1,449</b>	<b>40</b>	<b>34</b>	<b>36</b>	<b>275</b>

<sup>1</sup> Each site lying within more than one Local Authority area is assigned to the Authority with the greatest area of the site.

(b) By Area (ha) of Site within Local Authority<sup>1</sup>

Local Authority	Area (ha) of NNR	Area (ha) of SSSI	Area (ha) of NSA	Area (ha) of LNR	Area (ha) of CP	Area (ha) of HGDL
Aberdeen City	0	47	0	126	0	0
Aberdeenshire	14,313	39,805	43,300	10	276	5,745
Angus	3,167	8,610	7,800	1,024	259	1,727
Argyll and Bute	2,649	66,395	95,700	22	0	3,561
City of Edinburgh	0	1,239	0	127	0	2,031
Clackmannanshire	0	791	0	44	68	0
Dumfries and Galloway	9,966	64,667	19,100	2,982	0	5,706
Dundee City	0	621	0	180	216	185
East Ayrshire	0	1,412	0	0	81	1,064
East Dunbartonshire	0	138	0	0	0	0
East Lothian	0	4,736	0	582	675	4,326
East Renfrewshire	0	81	0	0	0	8
Falkirk	0	1,886	0	0	61	312
Fife	596	7,727	0	1,613	489	1,102
Glasgow City	0	151	0	70	146	510
Highland	69,171	510,590	545,600	0	0	3,379
Inverclyde	0	885	0	44	0	245
Midlothian	0	1,152	0	5	414	2,099
Moray	2,142	19,465	19,500	1,200	0	2,658
North Ayrshire	10	14,854	23,800	12	477	1,011
North Lanarkshire	0	492	0	59	1,016	224
Orkney Islands	0	23,767	14,800	244	0	10
Perth and Kinross	7,606	69,126	69,400	1,003	0	9,487
Renfrewshire	0	1,099	0	10	692	158
Scottish Borders	105	28,600	14,100	0	0	7,789
Shetland Islands	1,307	20,174	11,600	0	0	0
South Ayrshire	0	4,076	0	0	229	1,883
South Lanarkshire	138	5,805	0	20	616	2,210
Stirling	1,687	18,499	17,300	6	206	2,412
West Dunbartonshire	198	1,219	3,200	0	81	209
West Lothian	69	1,321	0	0	479	566
Western Isles	3,237	38,279	116,600	0	0	0
<b>Totals</b>	<b>116,361</b>	<b>957,710</b>	<b>1,001,800</b>	<b>9,382</b>	<b>6,481</b>	<b>60,616</b>

<sup>1</sup> Actual area of site within each Local Authority. Some designations may overlap.

(c) By Proportion of each Local Authority Area protected under each designation<sup>1</sup>

Local Authority	Area of Local Authority (ha)	% Area of Local Authority declared as NNR	% Area of Local Authority notified as SSSI	% Area of Local Authority declared as NSA	% Area of Local Authority declared as LNR	% Area of Local Authority registered as CP	% Area of Local Authority listed as HGDL
Aberdeen City	18,515	0%	0.3%	0%	0.7%	0%	0%
Aberdeenshire	630,776	2.3%	6.3%	6.9%	0.002%	0.05%	0.9%
Angus	218,725	1.5%	3.9%	3.6%	0.5%	0.1%	0.8%
Argyll and Bute	701,600	0.4%	9.5%	13.6%	0.003%	0%	0.5%
City of Edinburgh	26,344	0%	4.7%	0%	0.5%	0%	7.7%
Clackmannanshire	16,116	0%	4.9%	0%	0.3%	0.4%	0%
Dumfries and Galloway	642,147	1.6%	10.1%	3.0%	0.5%	0%	0.9%
Dundee City	6,158	0%	10.1%	0%	2.9%	3.5%	3.0%
East Ayrshire	126,927	0%	1.1%	0%	0%	0.1%	0.8%
East Dunbartonshire	17,488	0%	0.8%	0%	0%	0%	0%
East Lothian	67,715	0%	7.0%	0%	0.9%	1.0%	6.4%
East Renfrewshire	17,446	0%	0.5%	0%	0%	0%	0.05%
Falkirk	29,725	0%	6.3%	0%	0%	0.2%	1.0%
Fife	132,168	0.5%	5.8%	0%	1.2%	0.4%	0.8%
Glasgow City	17,599	0%	0.9%	0%	0.4%	0.8%	2.9%
Highland	2,615,677	2.7%	19.5%	20.9%	0%	0%	0.1%
Inverclyde	16,084	0%	5.5%	0%	0.3%	0%	1.5%
Midlothian	36,261	0%	3.2%	0%	0.01%	1.1%	5.8%
Moray	224,392	1.0%	8.7%	8.7%	0.5%	0%	1.2%
North Ayrshire	88,865	0.01%	16.7%	26.8%	0.01%	0.5%	1.1%
North Lanarkshire	47,457	0%	1.0%	0%	0.1%	2.1%	0.5%
Orkney Islands	101,359	0%	23.5%	14.6%	0.2%	0%	0.01%
Perth and Kinross	538,750	1.4%	12.8%	12.9%	0.2%	0%	1.8%
Renfrewshire	25,982	0%	4.2%	0%	0.04%	2.7%	0.6%
Scottish Borders	473,330	0.02%	6.0%	3.0%	0%	0%	1.6%
Shetland Islands	145,163	1.0%	13.9%	8.0%	0%	0%	0%
South Ayrshire	124,512	0%	3.3%	0%	0%	0.2%	1.5%
South Lanarkshire	177,201	0.1%	3.3%	0%	0.02%	0.4%	1.2%
Stirling	224,509	0.8%	8.2%	7.7%	0.003%	0.1%	1.1%
West Dunbartonshire	17,714	1.1%	6.9%	18.1%	0%	0.5%	1.2%
West Lothian	42,768	0.2%	3.1%	0%	0%	1.1%	1.3%
Western Isles	305,718	1.1%	12.5%	38.1%	0%	0%	0%
<b>Totals</b>	<b>7,875,191</b>	<b>1.5%</b>	<b>12.2%</b>	<b>12.7%</b>	<b>0.12%</b>	<b>0.08%</b>	<b>0.8%</b>

<sup>1</sup> Based on actual area of site within each Local Authority. Some designations may overlap.

## 10. Land acquired by SNH for the management of a Nature Reserve during year to 31 March 2001

The following table provides details of SNH expenditure (£38,000) during the year on the purchase of three areas of land covering 55 ha in connection with the management of 2 existing National Nature Reserves in terms of Section 16 of the National Parks and Access to the Countryside Act 1949.

Local Authority	NNR Name	Property Name	Date of Possession	Area(ha)	Area (ha) within Declared NNR	Cost
West Lothian	Blawhorn Moss	Blawhorn Moss <sup>1</sup>	14/03/01	1.56	0.0	£1,000
West Lothian	Blawhorn Moss	Blawhorn Moss <sup>1</sup>	14/03/01	37.94	0.0	£17,000
Aberdeenshire	St Cyrus	Woodston <sup>2</sup>	08/12/00	15.30	15.3	£20,000
<b>Totals</b>				<b>54.8</b>	<b>15.3</b>	<b>£38,000</b>

<sup>1</sup> Two separate properties.

<sup>2</sup> Formerly land subject to an NRA.

## 11. Land owned by SNH in association with or as part of a Nature Reserve disposed of during year to 31 March 2001

No land owned by SNH as part of, or incidental to, a National Nature Reserve, or acquired for either of these purposes, was disposed of during the year.

## 12. National Nature Reserves declared during year to 31 March 2001

SNH declared one new NNR during the year to 31 March 2001 in terms of Section 35 of the Wildlife and Countryside Act 1981.

NNR Name	Local Authority	Area (ha)	Declaration Date	Approved Body	OS Central Grid Ref.
Staffa	Argyll and Bute	30.7	17/11/00	NTS	NM325355

## 13. Consolidated list of National Nature Reserves declared as at 31 March 2001

Consolidated list of 72 National Nature Reserves (NNRs) in Scotland as at 31 March 2001, covering 116,361 ha, declared by SNH, or one of its predecessor bodies, under Section 19 of the National Parks and Access to the Countryside Act 1949 or Section 35 of the Wildlife and Countryside Act 1981. All NNRs in Scotland are supported by or form part of a notified SSSI.

Two Reserves, covering 108 ha, are managed on an Approved Body basis. Management of the remaining 70 Reserves, covering 116,253 ha, is led by SNH.

There are no Marine Nature Reserves (MNRs) in Scotland. An MNR, established under Section 36 of the Wildlife and Countryside Act 1981, is analogous to an NNR for managing marine sites in British waters.

### NNRs managed on an Approved Body basis

National Nature Reserve	Local Authority	Declared Area (ha)	Declaration Dates	Approved Body	OS Central Grid Ref.
St Abb's Head	Scottish Borders	77	08/03/84	NTS	NT914689
Staffa	Argyll and Bute	31	17/11/00	NTS	NM325355
<b>Sub-total</b>		<b>108</b>			

### NNRs led by SNH

National Nature Reserve	Local Authority	Owned (ha) <sup>1</sup>	Leased (ha) <sup>1</sup>	NRA (ha) <sup>1</sup>	Associated Undeclared Area(ha) <sup>2</sup>	Declared Area(ha) <sup>3</sup>	Declaration Dates	Lead SNH Area	OS Central Grid Ref.
Abernethy Forest	Highland	267	108	2,774	853	2,296	27/05/82 08/03/88	East Highland	NJ025145
Achanarras Quarry	Highland	43				43	17/09/81	North Highland	ND149546
Allt nan Carnan	Highland			7		7	11/04/67	West Highland	NG895405
Ariundle Oakwood <sup>5</sup>	Highland	70				70	20/01/77 15/03/79 19/03/93	West Highland	NM840645
Beinn Eighe	Highland	4,565		506	313	4,758	22/11/51 28/09/62 19/03/74	West Highland	NG985625
Ben Lawers	Perth and Kinross/ Stirling			4,514	454	4,060	02/07/64 23/10/75 09/03/78 06/03/92	Tayside & Clackmannanshire	NN640700
Ben Lui	Argyll and Bute/ Stirling	963		1,141		2,104	27/04/61 19/03/74 18/02/88	Argyll & Stirling	NN265264
Ben Wyvis	Highland	2,352		3,483	162	5,673	08/03/84	East Highland	NH490700
Blar nam Faoileag	Highland			2,126		2,126	26/04/85	North Highland	ND144445
Blawhorn Moss	West Lothian	109			40	69	18/12/80	Forth & Borders	NS886684
Braehead Moss	South Lanarkshire	87				87	17/09/81	Strathclyde & Ayrshire	NS958515
Caenlochan <sup>3</sup>	Angus	164		759		3,714	27/04/61 05/07/73 06/03/92	Tayside & Clackmannanshire	NO210770

13. Consolidated list of National Nature Reserves declared as at 31 March 2001 (continued).

National Nature Reserve	Local Authority	Owned (ha) <sup>1</sup>	Leased (ha) <sup>1</sup>	NRA (ha) <sup>1</sup>	Associated Undeclared Area(ha) <sup>2</sup>	Declared Area(ha) <sup>3</sup>	Declaration Dates	Lead SNH Area	OS Central Grid Ref.
Caerlaverock	Dumfries and Galloway		8,000 <sup>7</sup>	2,885	3,179	7,706	04/04/57 05/04/62 27/01/77 19/06/92	Dumfries & Galloway	NY005603
Cairngorms <sup>3</sup>	Highland/ Aberdeenshire/ Moray	3,083	19	22,926	79	25,949	09/07/54 23/01/63 19/05/66	East Highland	NN945980
Cairnmore of Fleet	Dumfries and Galloway	1,531		1,072	681	1,922	23/10/75 17/09/81	Dumfries & Galloway	NX515665
Clash Moss	Highland	563				563	21/09/78	West Highland	NM720675
Clyde Valley Woodlands	South Lanarkshire	44		24	17	51	17/09/81 22/10/87	Strathclyde & Ayrshire	NS822502 NS872449 NS890454
Corrieshalloch Gorge	Highland	1	1	3		5	11/04/67	North Highland	NH202782
Cragbank Wood	Scottish Borders	9		10	10	9	26/04/85	Forth & Borders	NT590073
Craigellachie	Highland		257			257	21/01/60	East Highland	NH882113
Creag Meagaidh <sup>3</sup>	Highland	3,940				3,948	19/05/86	East Highland	NN445880
Den of Airlie	Perth and Kinross/ Angus			88	1	87	06/03/92	Tayside & Clackmannanshire	NO293520
Dinnet Oakwood	Aberdeenshire			31	18	13	19/05/66	Grampian	NO463980
Dunnet Links <sup>3</sup>	Highland	103		253		465	26/04/85 17/03/88	North Highland	ND220690
Eilean na Muice Duibhe	Argyll and Bute	412			52	360	01/04/93	Argyll & Stirling	NR323558
Flanders Moss	Stirling	64		1,022	876	210	27/05/82	Argyll & Stirling	NS625980
Forvie	Aberdeenshire		935	41	3	973	22/01/59 09/08/79 08/03/84 28/01/88	Grampian	NK020275
Glasdrum Wood	Argyll and Bute	175			6	169	11/04/67 17/03/77	Argyll & Stirling	NN000460
Glen Diomhan	North Ayrshire			10		10	25/10/56	Strathclyde & Ayrshire	NR927465
Glen Nant	Argyll and Bute			59		59	15/03/79	Argyll & Stirling	NN013289
Glen Roy	Highland	1,168	321		321	1,168	23/07/70	West Highland	NN300895
Glen Tanar	Aberdeenshire	182		4,003		4,185	21/09/79	Grampian	NO460930
Glencripesdale <sup>5</sup>	Highland	609				609	15/03/79 19/03/93	West Highland	NM675602
Gualin	Highland			2,522		2,522	15/08/72	North Highland	NC320530
Hermaness	Shetland Islands			965	1	964	26/09/55	Northern Isles	HP605160
Inchnadamph	Highland			1,303	8	1,295	25/10/56	North Highland	NC270200
Invernaver <sup>3</sup>	Highland			548		552	27/10/60	North Highland	NC685605
Inverpolly <sup>4</sup>	Highland	19		10,838		10,857	27/04/61 28/09/62	North Highland	NC135125
Isle of May	Fife	57		2	2	57	16/09/56	Forth & Borders	NT655995
Keen of Hamar <sup>4</sup>	Shetland Islands	41		42	51	30	23/10/75	Northern Isles	HP645099
Kirkconnell Flow	Dumfries and Galloway	156			14	142	23/08/59 23/09/59	Dumfries & Galloway	NX970700
Loch a' Mhuilinn	Highland			367	300	67	17/04/80	North Highland	NC166394
Loch Druidibeg	Western Isles	1,043		635	1	1,677	08/07/58 28/09/62	Western Isles	NF782378
Loch Fleet	Highland			1,058		1,058	29/06/98	North Highland	NH800960
Loch Leven	Perth and Kinross		1	1,597	1	1,597	03/03/64	Tayside & Clackmannanshire	NO145015
Loch Lomond	Stirling/West Dunbartonshire	74	6	373	25	428	08/07/58 28/09/62 09/06/77 22/10/87	Argyll & Stirling	NS433880
Loch Maree Islands <sup>3</sup>	Highland			41		200	19/09/77	West Highland	NG919722
Mealdarroch	Argyll and Bute	205				205	22/10/87	Argyll & Stirling	NR915626
Milton Wood <sup>3</sup>	Perth and Kinross			19		24	18/12/80	Tayside & Clackmannanshire	NO170509

13. Consolidated list of National Nature Reserves declared as at 31 March 2001 (continued).

National Nature Reserve	Local Authority	Owned (ha) <sup>1</sup>	Leased (ha) <sup>1</sup>	NRA (ha) <sup>1</sup>	Associated Undeclared Area(ha) <sup>2</sup>	Declared Area(ha) <sup>3</sup>	Declaration Dates	Lead SNH Area	OS Central Grid Ref.
Moine Mhor	Argyll and Bute	502			9	493	22/10/87 19/11/87	Argyll & Stirling	NR822985
Monach Islands	Western Isles			612	35	577	01/12/66	Western Isles	NF626623 NF661630
Morrone Birkwood	Aberdeenshire			336	111	225	15/08/72	Grampian	NO135902
Morton Lochs	Fife	24	1		1	24	19/05/52 16/06/56	Forth & Borders	NO463265
Mound Alderwoods	Highland			378	111	267	01/12/66	North Highland	NH765990
Muir of Dinnit	Aberdeenshire			1,415		1,415	19/09/77	Grampian	NO433000
Nigg and Udale Bays <sup>3</sup>	Highland			89		640	21/07/77 21/09/78	East Highland	NH765715
North Rona and Sula Sgeir	Western Isles			130		130	16/06/56	Western Isles	HW620305 HW810324
Noss	Shetland Islands			336	23	313	26/09/55	Northern Isles	HU545404
Rannoch Moor	Perth and Kinross	1,499				1,499	10/04/58	Tayside & Clackmannanshire	NN350520
Rassal Ashwood	Highland			85		85	16/06/56	West Highland	NG846431
Rum	Highland	10,684				10,684	04/04/57	West Highland	NM370980
Silver Flowe	Dumfries and Galloway		201		10	191	16/06/56	Dumfries & Galloway	NX473830 NX510860
St Cyrus <sup>6</sup>	Aberdeenshire	15		72	1	86	28/09/62	Grampian	NO745630
St. Kilda	Western Isles		853			853	04/04/57	Western Isles	NA155050 NF095995
Strathfarrar	Highland			2,189		2,189	19/09/77	East Highland	NH360398
Strathy Bogs <sup>3</sup>	Highland					281	22/04/60 24/04/65	North Highland	NC798532
Taynish	Argyll and Bute	363	85		86	362	09/06/77	Argyll & Stirling	NR735850
Tentsmuir Point <sup>3</sup>	Fife	52	460			515	09/03/54 28/09/62 18/02/88	Forth & Borders	NO510275
Tynron Juniper Wood	Dumfries and Galloway			5		5	10/04/58	Dumfries & Galloway	NX827928
Whitlaw Mosses	Scottish Borders			35	16	19	19/03/74 18/12/80	Forth & Borders	NT506286 NT508293 NT517290
<b>Sub-totals</b>		<b>35,238</b>	<b>11,248</b>	<b>73,729</b>	<b>7,871</b>	<b>116,253</b>			
<b>Overall Total NNR Declared Area (ha)</b>						<b>116,361</b>			

Overall Total Area Owned, Leased or NRA is 120,215 ha.

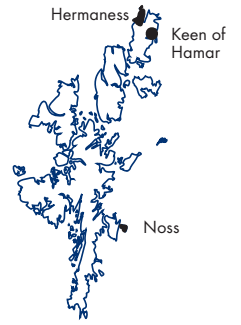
- <sup>1</sup> May include land outwith the NNR declared area.
- <sup>2</sup> Land secured by SNH in terms of S16 "to be managed as a Nature Reserve" but outwith the formally declared boundary of the Reserve as at 31 March 2001.
- <sup>3</sup> Difference between Declared area and total area of supporting interests [Owned, Leased, or NRA] in these cases reflects the use of a different basis of measurement for the declared area, or, a lapsed Lease or NRA.
- <sup>4</sup> Data reflects overlapping interests - vis NRA with tenant of SNH owned land or overlapping NRA.
- <sup>5</sup> Ariundle Oakwood NNR and Glencripesdale NNR were amalgamated into Loch Sunart Woodlands NNR between 1979 and 1993.
- <sup>6</sup> Re-measurement of St Cyrus NNR declared area, historically documented as 92 ha.
- <sup>7</sup> Approximate area only.

# NATIONAL NATURE RESERVES

declared as at 31 March 2001



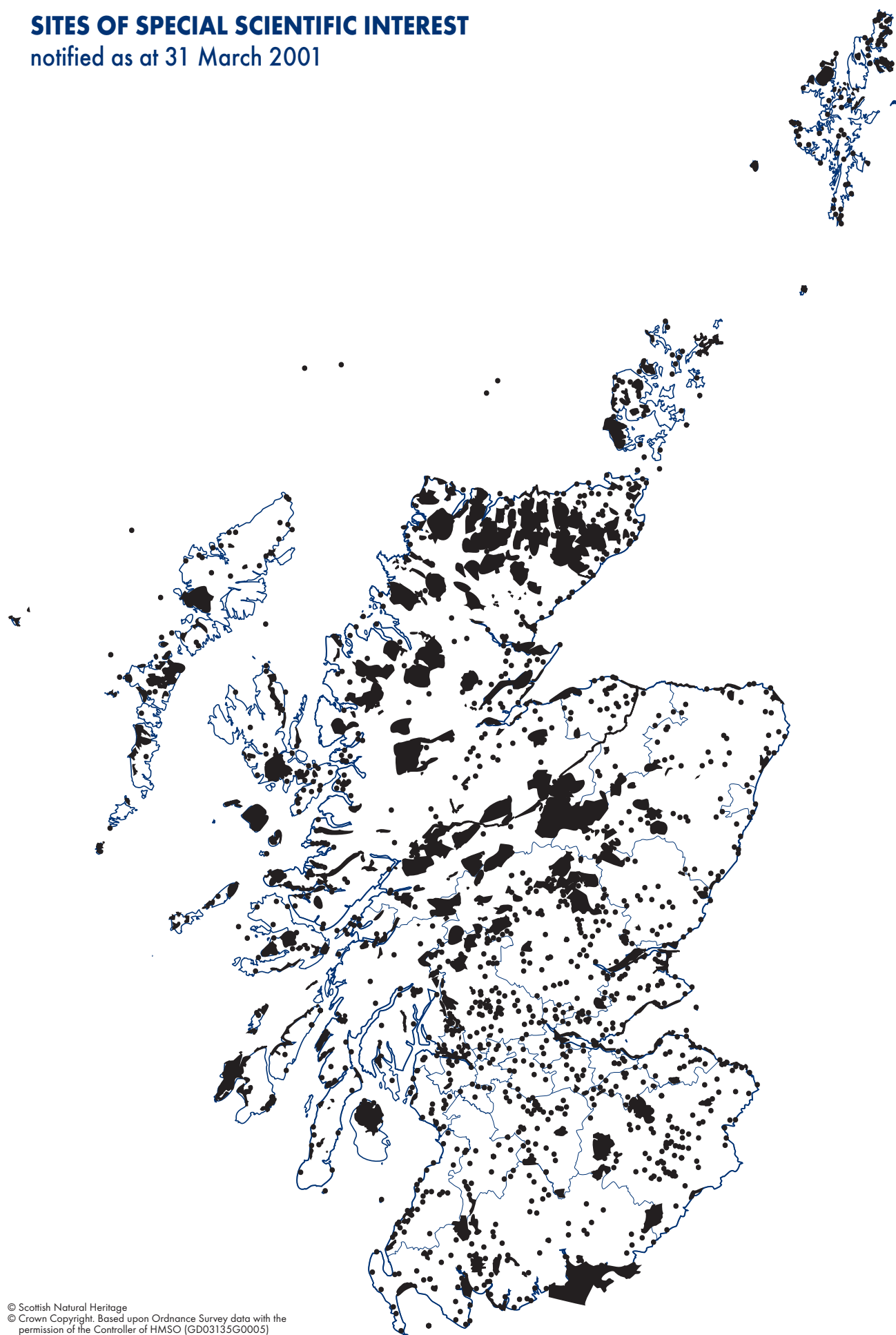
National  
Nature  
Reserves



© Scottish Natural Heritage  
© Crown Copyright. Based upon Ordnance Survey data with the permission of the Controller of HMSO

# SITES OF SPECIAL SCIENTIFIC INTEREST

notified as at 31 March 2001



© Scottish Natural Heritage  
© Crown Copyright. Based upon Ordnance Survey data with the permission of the Controller of HMSO (GD03135G0005)

## 14. Summary of overall tenure of National Nature Reserves as at 31 March 2001

The following table provides a summary of the tenure of land supporting NNRs in Scotland as at 31 March 2001 based on the total area owned by SNH, Leased, held under a NRA, or managed by an Approved Body.

Category of Tenure of NNRs	Number of NNRs	Total Area (ha) <sup>1,2</sup>
Wholly owned by SNH	14	19,054
Part owned and part leased by SNH	4	2,474
Part owned and part held under NRA by SNH	15	35,014
Part owned and part leased and part held under NRA by SNH	4	29,635
Wholly leased by SNH	3	1,311
Part leased and part held under NRA by SNH	3	13,459
Wholly held under NRA by SNH	26	19,268
Managed by Approved Body	2	108
Declared NNR currently wholly unsupported by SNH ownership, Lease, or NRA	1	n/a
<b>Totals</b>	<b>72</b>	<b>120,323</b>

<sup>1</sup> All land secured by SNH in terms of Section 16 "to be managed as a Nature Reserve", including land outwith the formally declared boundary of the Reserve as at 31 March 2001.

<sup>2</sup> Excludes land within declared NNRs where a NRA or lease has lapsed or where SNH has disposed of land.

## 15. Summary of all SSSI notified as at 31 March 2001

Summary of the number and extent of all SSSI in Scotland notified under Section 23 of the National Parks and Access to the Countryside Act 1949, or Section 28 of the Wildlife and Countryside Act 1981, as areas of special interest by reason of their flora, fauna, or geographical or physiographical features.

SSSIs cover approximately 12% of Scotland and range in extent from 0.1 ha to almost 30,000 ha.

	Number of SSSI	Area (ha)
Total SSSI notified under the 1949 Act as at 30 November 1981 <sup>1</sup>	824	495,524
Total SSSI still notified under the 1949 Act as at 31 March 2001 <sup>2</sup>	13	2,601
Total SSSI notified under the 1981 Act as at 31 March 2001	1,436	955,109
Total SSSI denotified between 30 November 1981 and 31 March 2001	113	12,311
Total of all SSSI notified as at 31 March 2001 <sup>3</sup>	1,449	957,710

<sup>1</sup> Date when the Wildlife and Countryside Act 1981 came into force.

<sup>2</sup> The majority of SSSI notified under the 1949 Act have now been renotified under Section 28 of the Wildlife and Countryside Act 1981 (as amended 1985).

<sup>3</sup> Includes SSSI notified under the 1949 Act, but not yet renotified.

## 16. SSSI notified or renotified during year to 31 March 2001

List of 17 SSSIs, covering 19,504 ha, notified or renotified during year to 31 March 2001 by SNH under Section 28 of the Wildlife and Countryside Act 1981 (as amended 1985). This resulted in a net increase in SSSI area of 11,402 ha. Of these 17 SSSIs:

11 notifications relate to the establishment of completely new SSSIs covering 6,120 ha,

4 notifications covering 4,102 ha relate to the alteration of the boundary of existing SSSIs,

2 notifications covering 9,282 ha relate to the amalgamation of previous SSSIs.

SSSI Name	Type <sup>1</sup>	Area(ha)	Local Authority	Date Notified	Lead SNH Area	OS Central Grid Ref.	Area previously notified (ha)	Comment
Achnahaird	BIO	21.4	Highland	20/09/00	North Highland	NC017133	n/a	New SSSI
Assynt Lochs	BIO	1,156.4	Highland	06/04/00	North Highland	NC200250 NC143290 NC136263 NC115260 NC103274 NC102305 NC088302	n/a	New SSSI

16. SSSI notified or renotified during year to 31 March 2001 (continued).

SSSI Name	Type <sup>1</sup>	Area(ha)	Local Authority	Date Notified	Lead SNH Area	OS Central Grid Ref.	Area previously notified (ha)	Comment
Burrow Head	BIO	244.2	Dumfries and Galloway	16/10/00	Dumfries & Galloway	NX450360	n/a	New SSSI
Graveland	BIO	853.1	Shetland Islands	05/12/00	Northern Isles	HU455940	n/a	New SSSI
Knapdale Lochs	BIO	113.9	Argyll and Bute	12/04/00	Argyll & Stirling	NR763808 NR813870 NR813784 NR757685	n/a	New SSSI
Otterswick	MIX	1,424.5	Shetland Islands	05/12/00	Northern Isles	HU492861	n/a	New SSSI
Slaidhills Moss	BIO	8.9	Scottish Borders	23/08/00	Forth & Borders	NT427095	n/a	New SSSI
Tips of Corsemaul and Tom Mor	BIO	84.0	Moray/ Aberdeenshire	04/05/00	Grampian	NJ394396 NJ403384	n/a	New SSSI
Turflundie Wood	BIO	86.4	Perth and Kinross/ Fife	25/09/00	Tayside & Clackmannanshire	NO194142	n/a	New SSSI
Valla Field	BIO	623.5	Shetland Islands	05/12/00	Northern Isles	HP585095 NH001705	n/a	New SSSI
Wester Ross Lochs	BIO	1,503.6	Highland	22/05/00	West Highland	NH053695 NG945791 NG943775 NG883802 NG922831 NG885862 NG916863 NG931878 NG965868	n/a	New SSSI
Coille Mhor	BIO	338.0	Highland	18/09/00	West Highland	NG810300	239.1	Extension to existing SSSI
Garbh Shlios	BIO	1,004.0	Highland	18/09/00	West Highland	NM760420	625.3	Extension/ renotification of 1949 Act SSSI
Loch Aline	MIX	85.8	Highland	18/09/00	West Highland	NM695460	146.0	Reduction/ renotification of 1949 Act SSSI
River Tweed	BIO	2,674.6	Scottish Borders	02/03/01	Forth & Borders	NT052139 NT947521	0.0	Extension/ renotification of 1949 Act SSSI
Firth of Forth <sup>2</sup>	MIX	7,510.1	East Lothian/Fife/ Falkirk/City of Edinburgh/ Clackmannanshire/ West Lothian/ Stirling	15/08/00	Forth & Borders	NS865920 NO615075 NT678794	6,771.9	Extension to and amalgamation of 18 existing SSSIs <sup>2</sup>
Sleibhtean agus Cladach Thiriodh	BIO	1,771.4	Argyll and Bute	19/02/01	Argyll & Stirling	NL936422 NL939472 NL955420 NL962456 NL968447 NL968484 NL983446 NL988392 NL995427 NL997434 NM014455 NM029434 NM030485 NM034472 NM039479 NM040437 NM043460 NM071463	319.4	Extension to and amalgamation of an existing SSSI – An Fhaothail and The Reef
<b>Total Area (ha)</b>		<b>19,503.8</b>					<b>8,101.7</b>	

<sup>1</sup> Type of interest may be biological only, geological only or a mix of biological and geological.

<sup>2</sup> The Firth of Forth SSSI incorporates 18 former SSSIs as follows :-

Aberlady Bay SSSI, Alloa Inches SSSI, Blackness Bay SSSI, Burntisland - Kirkcaldy Coast SSSI, Dumbarnie Links SSSI, Dunbar Coast SSSI, East Wemyss to Anstruther Coast SSSI, Forth Bridge - Granton Shore SSSI, Gosford Bay to Port Seton SSSI, Gullane to Broad Sands SSSI, Kinneil Kerse SSSI, Leith to Prestonpans SSSI, North Berwick Coast SSSI, Ruddons Point SSSI, Skinflats SSSI, Torry Bay SSSI, Tynninghame Shore SSSI, and Wardie Shore SSSI.

## 17. SSSI lapsed or amended at confirmation during year to 31 March 2001

During the year notification was allowed to lapse at time of confirmation in relation to 5 SSSIs, covering 46,680 ha, previously notified by SNH under Section 28 of the Wildlife and Countryside Act 1981 (as amended 1985).

In addition the site boundary was amended at time of confirmation for 3 SSSIs previously notified by SNH under Section 28 of the Wildlife and Countryside Act 1981 (as amended 1985). This resulted in an overall decrease in SSSI area of 191 ha.

During the year a further 13 SSSIs were confirmed without any amendment to the existing site boundary.

SSSI Name	Type <sup>1</sup>	Original Area (ha)	Revised Area (ha)	Local Authority	Lapsed/confirmed	Date Notification confirmed/lapsed	Lead SNH Area	OS Central Grid Ref.
Arran Moors	BIO	9,787.0	n/a	North Ayrshire	Lapsed	15/12/00	Strathclyde & Ayrshire	NR965305
Glen App and Galloway Moors	BIO	9,240.0	n/a	Dumfries and Galloway/South Ayrshire	Lapsed	24/12/00	Dumfries & Galloway	NX123718
Inchcruin	BIO	24.0	n/a	Stirling	Lapsed	16/09/00	Argyll & Stirling	NS387912
Muirkirk Uplands	BIO	19,350.0	n/a	East Ayrshire/South Lanarkshire	Lapsed	08/12/00	Strathclyde & Ayrshire	NS632264
North Lowther Uplands <sup>2</sup>	BIO	8,279.2	n/a	Dumfries and Galloway/South Lanarkshire	Lapsed	08/12/00	Dumfries & Galloway	NS800200
Forest of Clunie	BIO	19,636.0	19,477.0	Perth and Kinross	Confirmed with boundary amendment	03/11/00	Tayside & Clackmannanshire	N0070560
Rannoch Lochs	BIO	354.4	353.1	Highland/Argyll and Bute/Perth and Kinross	Confirmed with boundary amendment	06/12/00	West Highland	NN374673
Tips of Corsemaul and Tom Mor	BIO	115.0	84.0	Moray/Aberdeenshire	Confirmed with boundary amendment	15/12/00	Grampian	NJ394396 NJ403384
<b>Total Area (ha)</b>		<b>66,785.6</b>	<b>19,914.1</b>					

<sup>1</sup> Type of interest may be biological only, geological only or a mix of biological and geological.

<sup>2</sup> The part of North Lowther Uplands SSSI, previously known as Rough Flow Moss SSSI, was reinstated under its original name on 08/12/00.

## 18. SSSI denotified during year to 31 March 2001

No SSSIs were denotified during the year.

## 19. Referrals to the Advisory Committee on SSSI during year to 31 March 2001

During the year 10 cases, involving 83 objectors, were referred by SNH to the Advisory Committee on SSSI under Section 12 of the Natural Heritage (Scotland) Act 1991. All were in respect of new SSSIs with scientific objections outstanding at the end of the three month objection period. None were in respect of existing SSSIs.

Since 01/04/92 a total of 110 objections on 25 SSSIs have been referred to ACSSSI. All objections prior to 1999/00 are listed in SNH Facts and Figures 1998/99.

SSSI Name	Local Authority	Lead SNH Area	Objector	Date of Referral	Date of Report	Advice from Advisory Committee on SSSI	Outcome
Forest of Clunie	Perth and Kinross	Tayside & Clackmannanshire	1. Atholl Estates 2. J. D. Steele 3. D. W. Gordon 4. Sir Michael Nairn 5. A. J. O. Stewart-Wilson 6. Finegand Estate Ltd 7. M. Linklater 8. J. C. G. Bremridge 9. I. Nimmo 10. I. A. Petrie 11. R. A. Stormonth-Darling 12. Mrs M. A. Lascelles 13. Sir Michael Colman 14. D. Heathcote-Amory 15. Lt. Col A. M. Lyle	07/07/00	10/10/00	Scientific case made for notification of SSSI and proposed SNH amendments to boundary	Notification confirmed with modified boundary, amended citation and PDO list

19. Referrals to the Advisory Committee on SSSI during year to 31 March 2001 (continued).

SSSI Name	Local Authority	Lead SNH Area	Objector	Date of Referral	Date of Report	Advice from Advisory Committee on SSSI	Outcome
Arran Moors	North Ayrshire	Strathclyde & Ayrshire	1. R & P Adamson 2. Mr & Mrs R. Bailey 3. J. K. & C Bone 4. S. Boscawen 5. Mr & Mrs G. Brookes 6. Mrs E. Craig 7. Mrs M. Currie 8. Arran Estate Trust 9. Strabane Enterprise Ltd 10. Lady Jean Fforde 11. S. Gibbs 12. N. McEachern 13. J. McKinnon 14. M. McNeish 15. J. Murchie 16. Mrs C. Paterson 17. D & E Robertson 18. H. Stewart 19. Mrs A. Fleming 20. A. Miller* 21. A. D & M. Soutter* 22. F. Cook & Sons* 23. J. D. Brown* 24. A. W. Barr* 25. W. McConnell* 26. N. Henderson* 27. 'Bennett'* 28. 'Clarke'* 29. 'Climie'* 30. 'Currie, Balmichael'* 31. 'Kirkwood'* 32. 'Lambie'* 33. 'Macalister'* 34. 'McAllister'* 35. 'Muirhead'* 36. 'Tod, Ross Head* 37. 'Tod, Shiskine'*	15/08/00 *13/10/00	08/11/00	Scientific case made for notification of SSSI, but further consideration of the boundaries of 5 areas recommended, or further explanation of inclusion of these areas in terms of the SSSI criteria required; further explanation required of importance of 15 outlier areas outwith main core area of site	Notification allowed to lapse due to problems with data provision to objectors
Muirkirk Uplands	East Ayrshire/ South Lanarkshire	Strathclyde & Ayrshire	1. Adam Wilson & Sons Ltd 2. M. Clark 3. Douglas & Angus Estates 4. Dunlin Estate 5. Garpel Estate 6. Gong Hill Ltd 7. LAW Mining Ltd 8. Lord Weir 9. Mr & Mrs A. McIlheran 10. Dumfries Estate 11. R. von Pezold, Ilaria Ltd 12. J. Wight 13. Scottish Coal 14. Ms H. Fleming 15. Lanfine Estate* 16. A. Dalziel*	15/08/00 *10/10/00	31/10/00	Scientific case made for notification of SSSI, but further consideration of the boundaries of 5 areas included primarily for their importance for hen harrier nesting and foraging and 3 areas included for blanket bog interest recommended, or further explanation of the inclusion of these areas in terms of the SSSI criteria required	Notification allowed to lapse due to problems with data provision to objectors
North Lowther Uplands	Dumfries and Galloway/ South Lanarkshire	Dumfries & Galloway	Douglas & Angus Estates	04/09/00	09/11/00	Scientific case made for notification of SSSI, but, if confirmed, further explanation required to the objector of the contribution the various parts of the estate make to the site's special interest	Notification allowed to lapse because of problems with data provision to objector
Glen App and Galloway Moors	Dumfries and Galloway/ South Ayrshire	Dumfries & Galloway	1. Glenapp Estate 2. Stair Estates 3. Dr N. Spicer 4. J. M. A. Wallace 5. R. Dalrymple	04/09/00	08/11/00	Scientific case made for notification of SSSI, based on the importance for hen harriers, but further consideration of boundaries of some peripheral areas recommended, or further explanation of the inclusion of these areas in terms of the SSSI criteria required	Notification allowed to lapse because of problems with data provision to objectors

19. Referrals to the Advisory Committee on SSSI during year to 31 March 2001 (continued).

SSSI Name	Local Authority	Lead SNH Area	Objector	Date of Referral	Date of Report	Advice from Advisory Committee on SSSI	Outcome
Rannoch Lochs	Highland/Perth and Kinross/Argyll and Bute	West Highland	Corrou Estate	06/09/00	09/11/00	Modification of SSSI boundary in respect of Loch Ossian to exclude north east part of loch and associated 10m shoreline buffer strip	Notification confirmed retaining the whole of Loch Ossian, but excluding part of 10m shoreline buffer strip
Assynt Lochs	Highland	North Highland	1. J. Mackenzie (on his own behalf) 2. J. Mackenzie (on behalf of the Assynt Crofters' Trust)	26/09/00	20/11/00	Scientific case made for inclusion of Loch Poll in Assynt Lochs SSSI	Notification confirmed without modification
Knapdale Lochs	Argyll and Bute	Argyll & Stirling	Ormsary Farmers	06/10/00	28/11/00	No strong scientific case made for the inclusion of Loch nan Torran within the SSSI. SNH should give more careful consideration to the artificial nature of the loch. Recommend consideration of following options: a) omit Loch nan Torran from SSSI b) if retained, either: i) omit north part of Loch nan Torran; or ii) omit 10m buffer strip from north part of Loch nan Torran	Notification confirmed with a modified boundary, omitting 10m buffer strip from north part of Loch nan Torran
Firth of Forth	East Lothian/City of Edinburgh/West Lothian/Falkirk/Fife/Clackmannanshire/Stirling	Forth & Borders	1. Forth Bridge Stevedoring Ltd 2. Royal Forth Yacht Club	30/01/01	Awaited at 31/03/01		
Burrow Head	Dumfries and Galloway	Dumfries & Galloway	1. P. Simpson & Sons 2. T & A. Simpson 3. W. F. Brown & Sons	23/03/01	Awaited at 31/03/01		

## 20. Consolidated list of SSSI notified under the Wildlife and Countryside Act 1981 as at 31 March 2001

Consolidated list of all 1,436 SSSI, covering 955,109 ha, notified in Scotland under Section 28 of the Wildlife and Countryside Act 1981 (as amended 1985) as at 31 March 2001.

SSSI Name	Type <sup>1</sup>	Area (ha)	Local Authority <sup>2</sup>	Date Notified	Lead SNH Area	OS Central Grid Ref.
A' MHOINE	BIO	6,009.00	Highland	12/12/95	North Highland	NC515570
ABBEY BURN FOOT TO BALCARY POINT	BIO	186.00	Dumfries and Galloway	17/06/88	Dumfries & Galloway	NX790469
ABBEY CRAIG	BIO	8.80	Stirling	12/10/84	Argyll & Stirling	NS809954
ABBEY ST BATHANS WOODLANDS	BIO	65.20	Scottish Borders	14/02/86	Forth & Borders	NT738633 NT752625 NT761623 NT762622 NT770613 NT775604 NT787605 NT792610
ABER BOG, GARTOCHARN BOG & BELL MOSS	BIO	13.80	West Dunbartonshire	20/05/83	Argyll & Stirling	NS435875
ABERNETHY FOREST	MIX	5,796.00	Highland	17/12/86	East Highland	NJ010165
ABHAINN ALLIGIN	BIO	30.80	Highland	05/02/88	West Highland	NG833593 NG838576
ACH AN TODHAIR	BIO	175.90	Highland	21/03/89	West Highland	NN091717

20. Consolidated list of SSSI notified under the Wildlife and Countryside Act 1981 as at 31 March 2001 (continued).

SSSI Name	Type <sup>1</sup>	Area (ha)	Local Authority <sup>2</sup>	Date Notified	Lead SNH Area	OS Central Grid Ref.
ACHANALT MARSHES	BIO	214.60	Highland	18/05/89	East Highland	NH265613
ACHANARRAS QUARRY	GEO	41.70	Highland	18/06/86	North Highland	ND149546
ACHMORE BOG	BIO	306.60	Western Isles	22/12/83	Western Isles	NB314275
ACHNAHAIRD	BIO	21.37	Highland	20/09/00	North Highland	NC017133
ACHNASHEEN TERRACES	GEO	225.30	Highland	16/05/85	West Highland	NH160580
ADDERSTONLEE MOSS	BIO	16.90	Scottish Borders	17/10/83	Forth & Borders	NT534120
AFFRIC CANNICH HILLS	BIO	17,073.20	Highland	27/01/84	East Highland	NH160300
AFTON LODGE	GEO	2.90	South Ayrshire	29/09/89	Strathclyde & Ayrshire	NS417259
AGASSIZ ROCK	GEO	0.40	City of Edinburgh	30/06/87	Forth & Borders	NT259702
AILSA CRAIG	BIO	104.40	South Ayrshire	29/10/84	Strathclyde & Ayrshire	NX020998
AIRD THUIRINIS - PORT NA LONG	GEO	13.20	Highland	07/12/84	West Highland	NG593004
AIRDGHUNAIL	GEO	40.80	Highland	12/03/85	West Highland	NG705118
AIRDS OF KELLS WOOD	BIO	27.80	Dumfries and Galloway	11/11/83	Dumfries & Galloway	NX679706
AIRDS PARK AND COILLE NATHAIS	BIO	353.57	Argyll and Bute	10/02/97	Argyll & Stirling	NM990330
AIRHOUSE WOOD	BIO	14.60	Scottish Borders	02/08/85	Forth & Borders	NT477537
AITH MEADOWS	BIO	23.90	Shetland Islands	05/02/86	Northern Isles	HU440293
AKERMOOR LOCH	BIO	16.10	Scottish Borders	19/05/86	Forth & Borders	NT407210
ALDCLUNE AND INVERVACK MEADOWS	BIO	17.20	Perth and Kinross	29/11/84	Tayside & Clackmannanshire	NN830656 NN840656 NN894640
ALDONS HILL	BIO	235.60	South Ayrshire	15/10/91	Strathclyde & Ayrshire	NX183900
ALEMOOR WEST LOCH AND MEADOW	BIO	35.90	Scottish Borders	17/10/83	Forth & Borders	NT389148
ALLADALE PINWOOD	BIO	72.00	Highland	19/09/84	North Highland	NH391883 NH413893
ALLAN WATER HILLHEAD	BIO	18.10	Scottish Borders	17/10/83	Forth & Borders	NT460100
ALLT A' CHOIRE	GEO	54.90	Highland	09/10/89	East Highland	NH867376
ALLT BROIGHLEACHAN	BIO	42.20	Argyll and Bute	28/02/86	Argyll & Stirling	NN226328
ALLT COIRE CHAILEIN	GEO	52.50	Argyll and Bute	12/03/90	Argyll & Stirling	NN320336
ALLT CRAICAIG COAST	GEO	43.40	Highland	20/08/85	West Highland	NG793173
ALLT GEODH' A' GHAMNA	GEO	0.80	Highland	18/09/84	West Highland	NG369197
ALLT GRILLAN GORGE	BIO	2.20	Highland	01/05/84	West Highland	NG420305
ALLT MOLACH	GEO	283.40	Argyll and Bute	28/02/90	Argyll & Stirling	NM621315
ALLT MOR	GEO	45.00	Highland	22/08/89	East Highland	NH985080
ALLT NA FEITHE SHEILICH	GEO	42.60	Highland	27/09/84	East Highland	NH850261
ALLT NAN CAORACH	BIO	68.40	Highland	13/12/84	East Highland	NH514676 NH556679
ALLT NAN CARNAN	BIO	16.70	Highland	02/07/86	West Highland	NG895405
ALLT TIGH CUMHAIG	GEO	1.40	Highland	26/02/85	East Highland	NH389379
ALLT VOLAGIR	BIO	22.50	Western Isles	27/01/84	Western Isles	NF798292
ALMONDBANK	GEO	1.10	Perth and Kinross	29/11/84	Tayside & Clackmannanshire	NO084262
ALNESS RIVER VALLEY	BIO	29.30	Highland	10/07/84	East Highland	NH645715
ALTAHARRA	BIO	68.70	Highland	13/06/84	North Highland	NC560363 NC575354
ALVIE	BIO	341.60	Highland	27/03/87	East Highland	NH873093
AMAT WOOD	BIO	154.50	Highland	29/02/84	North Highland	NH466902
AN CLEIREACH	GEO	58.60	Highland	18/09/84	West Highland	NG335444
AN TEALLACH	MIX	5,239.70	Highland	03/05/84	North Highland	NH070850
ARD BHEINN	GEO	460.60	North Ayrshire	30/06/86	Strathclyde & Ayrshire	NR943335
ARD HILL	GEO	22.80	Highland	07/12/84	West Highland	NG818265
ARD TRILLEACHAN	BIO	605.20	Highland	31/01/86	Argyll & Stirling	NN095425
ARDALANISH BAY	GEO	71.20	Argyll and Bute	04/08/86	Argyll & Stirling	NM365180
ARDBLAIR AND MYRESIDE FENS	BIO	12.90	Perth and Kinross	23/08/83	Tayside & Clackmannanshire	NO168445
ARDCHYLINE WOOD	BIO	179.20	Argyll and Bute	11/02/92	Argyll & Stirling	NN112064 NN126075
ARDSIERI GLACIAL DEPOSITS	GEO	50.10	Highland	27/01/84	East Highland	NH780562
ARDGOUR PINWOODS	BIO	1,487.00	Highland	28/03/96	West Highland	NM960730
ARDLAIR - LETTEREWE	BIO	9,297.50	Highland	24/10/86	West Highland	NG980730
ARDMEANACH	MIX	3,257.00	Argyll and Bute	28/02/86	Argyll & Stirling	NM440290
ARDMORE, KILDALTON & CALLUMKILL WOODLANDS	BIO	1,589.40	Argyll and Bute	28/11/85	Argyll & Stirling	NR450495

20. Consolidated list of SSSI notified under the Wildlife and Countryside Act 1981 as at 31 March 2001 (continued).

SSSI Name	Type <sup>1</sup>	Area (ha)	Local Authority <sup>2</sup>	Date Notified	Lead SNH Area	OS Central Grid Ref.
ARDNAMURCHAN	GEO	3,870.80	Highland	17/03/89	West Highland	NM455645 NM483683 NM487630 NM487685
ARDPATRICK AND DUNMORE WOODS	MIX	751.00	Argyll and Bute	21/03/86	Argyll & Stirling	NR765610
ARDROSSAN TO SALTCOATS COAST	GEO	53.70	North Ayrshire	19/03/87	Strathclyde & Ayrshire	NS240415
ARDTUN LEAF BEDS	GEO	17.60	Argyll and Bute	04/08/86	Argyll & Stirling	NM379248
ARDURA - AUCHNACRAIG	MIX	846.20	Argyll and Bute	30/09/86	Argyll & Stirling	NM705290
ARDVAR WOODLANDS	BIO	710.50	Highland	09/07/86	North Highland	NC150310 NC195332 NC222327
ARDWALL HILL	BIO	218.90	Dumfries and Galloway	21/03/86	Dumfries & Galloway	NX575573
ARIUNDE	BIO	103.50	Highland	27/07/87	West Highland	NM843645
ARMADALE GORGE	BIO	86.80	Highland	29/02/84	North Highland	NC795595 NC795640
ARNPRIOR GLEN	BIO	7.20	Stirling	30/06/87	Argyll & Stirling	NS615945
ARRAN NORTHERN MOUNTAINS	MIX	12,307.20	North Ayrshire	31/03/89	Strathclyde & Ayrshire	NR945439
ARTHUR'S SEAT VOLCANO	MIX	229.00	City of Edinburgh	24/04/86	Forth & Borders	NT252736 NT263742 NT265731 NT275733
ARTILLIGAN & ABHAIN SRATHAIN BURNS	BIO	62.60	Argyll and Bute	31/01/86	Argyll & Stirling	NR857736 NR859768
ASHGROVE LOCH	BIO	23.00	North Ayrshire	30/09/86	Strathclyde & Ayrshire	NS275443
ASHKIRK LOCH	BIO	4.50	Scottish Borders	02/08/85	Forth & Borders	NT476192
ASSYNT LOCHS	BIO	1,156.39	Highland	06/04/00	North Highland	NC088302 NC102305 NC103274 NC115260 NC136263 NC143290 NC200250
ATTADALE	GEO	6.60	Highland	18/01/89	West Highland	NG913376
AUCHALTON	BIO	5.70	South Ayrshire	15/06/84	Strathclyde & Ayrshire	NS336037
AUCHENCAIRN & ORCHARDTON BAYS	BIO	178.70	Dumfries and Galloway	17/06/88	Dumfries & Galloway	NX809517 NX818532
AUCHENCORTH MOSS	BIO	106.70	Midlothian	19/04/91	Forth & Borders	NT208552
AUCHENECK	GEO	106.50	Stirling	25/07/88	Argyll & Stirling	NS478830
AUCHENREOCH GLEN	MIX	12.10	West Dunbartonshire	22/03/83	Strathclyde & Ayrshire	NS419784
AUCHENSAIL QUARRY	GEO	0.50	Argyll and Bute	13/05/83	Argyll & Stirling	NS342798
AUCHROCHAR WETLANDS	BIO	25.10	Dumfries and Galloway	14/10/88	Dumfries & Galloway	NX094605
AUCHTERHOUSE HILL	BIO	251.30	Angus	23/05/84	Tayside & Clackmannanshire	NO350400
AULTBEA	GEO	79.00	Highland	03/10/88	West Highland	NG852919 NG890975
AUSKERRY	BIO	103.00	Orkney Islands	29/03/96	Northern Isles	HY675162
AVENEL HILL AND GORGE	BIO	48.20	Scottish Borders	19/05/86	Forth & Borders	NT522374
AVERNISH	GEO	24.00	Highland	18/09/84	West Highland	NG834262
AVON GORGE	BIO	19.00	Falkirk	28/11/86	Forth & Borders	NS960792
AVONDALE	BIO	108.60	South Lanarkshire	31/03/87	Strathclyde & Ayrshire	NS765488
BACK BAY TO CARGHIDOWN	MIX	237.40	Dumfries and Galloway	14/10/88	Dumfries & Galloway	NX400367
BACK BURN WOOD AND MEADOWS	BIO	10.10	Clackmannanshire	13/04/89	Tayside & Clackmannanshire	NS995986
BACK WOOD	BIO	13.70	Dumfries and Galloway	30/05/86	Dumfries & Galloway	NS786123
BAD NA GALLAIG	BIO	4,708.00	Highland	28/09/90	North Highland	NC620405
BADANLOCH BOGS	BIO	389.50	Highland	25/10/83	North Highland	NC775374 NC794327
BAGH THARSABHAIG	GEO	550.00	Highland	05/07/84	West Highland	NG587077
BAILLIEWHIRR	BIO	35.10	Dumfries and Galloway	20/12/88	Dumfries & Galloway	NX427414
BALERNO COMMON	BIO	62.70	City of Edinburgh	24/04/86	Forth & Borders	NT162635
BALESHARE AND KIRKIBOST	BIO	1,465.70	Western Isles	26/02/85	Western Isles	NF785623
BALGLASS CORRIES	MIX	275.00	Stirling	23/08/85	Argyll & Stirling	NS581848
BALLAGAN GLEN	MIX	7.20	Stirling	23/08/85	Argyll & Stirling	NS572800
BALLANTRAE SHINGLE BEACH	BIO	34.00	South Ayrshire	21/03/86	Strathclyde & Ayrshire	NX080818
BALLANUCATER	GEO	0.70	Stirling	30/03/90	Argyll & Stirling	NN631022

20. Consolidated list of SSSI notified under the Wildlife and Countryside Act 1981 as at 31 March 2001 (continued).

SSSI Name	Type <sup>1</sup>	Area (ha)	Local Authority <sup>2</sup>	Date Notified	Lead SNH Area	OS Central Grid Ref.
BALLINREACH COASTAL GORGES	MIX	8.30	Highland	13/06/84	North Highland	NC932087 NC945097
BALLO AND HARPERLEAS RESERVOIRS	BIO	101.80	Fife	21/02/84	Forth & Borders	NO212054 NO225050
BALLOCH MOSS	BIO	16.00	Angus	27/07/87	Tayside & Clackmannanshire	NO353576
BALLOCHMARTIN BAY	BIO	18.90	North Ayrshire	23/05/85	Strathclyde & Ayrshire	NS182570
BALLYOUKAN JUNIPER WOOD	BIO	21.00	Perth and Kinross	23/08/83	Tayside & Clackmannanshire	NN968570
BALMEDIE QUARRY	GEO	6.60	Aberdeenshire	22/08/89	Grampian	NJ945181
BALMERINO - WORMIT SHORE	GEO	85.20	Fife	31/07/89	Forth & Borders	NO380257
BALNABRAID GLEN	BIO	109.40	Argyll and Bute	28/11/85	Argyll & Stirling	NR760154
BALNAGRANTACH	BIO	98.70	Highland	25/11/83	East Highland	NH495327
BALNAGUARD GLEN	BIO	63.00	Perth and Kinross	15/12/83	Tayside & Clackmannanshire	NN940514
BALQUHIDDEROCK WOOD	BIO	6.20	Stirling	21/02/85	Argyll & Stirling	NS808912
BALRANALD BOG AND LOCH NAM FEITHEAN	BIO	838.00	Western Isles	06/12/84	Western Isles	NF712705
BALSHANDO BOG	BIO	3.80	Angus	30/01/84	Tayside & Clackmannanshire	NO279361
BALTA	GEO	16.10	Shetland Islands	25/01/88	Northern Isles	HP660077
BANGLEY QUARRY	GEO	4.10	East Lothian	04/02/91	Forth & Borders	NT490752
BANKHEAD MOSS	BIO	8.40	Fife	21/02/84	Forth & Borders	NO447102
BANKHEAD MOSS, BEITH	BIO	32.50	North Ayrshire	16/07/96	Strathclyde & Ayrshire	NS347506
BANNISKIRK QUARRY	GEO	4.00	Highland	01/09/86	North Highland	ND167568
BAOSBHEINN	GEO	39.40	Highland	13/12/84	West Highland	NG855676
BARLOSH MOSS	BIO	37.80	East Ayrshire	28/06/85	Strathclyde & Ayrshire	NS486185
BARMUFFLOCK DAM	BIO	8.80	Renfrewshire	29/08/91	Strathclyde & Ayrshire	NS369649
BARNSMUIR COAST	BIO	20.40	Fife	21/02/84	Forth & Borders	NO602060
BARNSNESS COAST	MIX	271.30	East Lothian	30/04/84	Forth & Borders	NT696781 NT749757
BARRY LINKS	MIX	1,041.10	Angus	09/05/85	Tayside & Clackmannanshire	NO532319
BASS ROCK	MIX	7.70	East Lothian	15/08/83	Forth & Borders	NT602873
BAY OF SKAILL	GEO	7.90	Orkney Islands	18/11/91	Northern Isles	HY233197
BEALACH UDAL	GEO	2.60	Highland	05/11/86	West Highland	NG754209
BEAULY FIRTH	BIO	2,061.80	Highland	06/04/88	East Highland	NH580480
BEINN A' CHAPUILL	GEO	507.80	Highland	20/08/85	West Highland	NG829153
BEINN A' CHUALLAICH	BIO	443.50	Perth and Kinross	15/12/83	Tayside & Clackmannanshire	NN680605
BEINN A' GHLO	MIX	7,933.00	Perth and Kinross	15/12/83	Tayside & Clackmannanshire	NN960730
BEINN AN LOCHAIN	BIO	1,369.00	Argyll and Bute	09/11/95	Argyll & Stirling	NN204080
BEINN BHAN	BIO	4,235.00	Highland	03/05/84	West Highland	NG800450
BEINN DEARG	MIX	13,715.00	Highland	10/07/84	North Highland	NH270810
BEINN EIGHE	MIX	4,758.00	Highland	26/02/85	West Highland	NG985625
BEINN FREICEADAIN AND BEN DORREY	BIO	97.00	Highland	11/10/84	North Highland	ND061555
BEINN IADAIN AND BEINN NA H'UAMHA	MIX	1,619.40	Highland	24/10/86	West Highland	NM690535
BEINN SHIANTAIDH	GEO	38.50	Argyll and Bute	25/03/92	Argyll & Stirling	NR519749
BELLOCHANTUY AND TANGY GORGES	GEO	21.40	Argyll and Bute	30/12/86	Argyll & Stirling	NR657278 NR669337 NR670329
BELL'S FLOW	BIO	71.80	Dumfries and Galloway	03/12/93	Dumfries & Galloway	NY320760
BELLSCAMPHIE	GEO	0.80	Aberdeenshire	15/12/92	Grampian	NK018336
BEMERSYDE MOSS	BIO	24.60	Scottish Borders	16/01/87	Forth & Borders	NT612330
BEN ALDER AND AONACH BEAG	BIO	6,769.40	Highland	13/05/87	East Highland	NN490740
BEN AN AND BRENACHOILE WOODS	BIO	275.40	Stirling	31/01/89	Argyll & Stirling	NN495079
BEN CHONZIE	BIO	1,677.00	Perth and Kinross	15/12/83	Tayside & Clackmannanshire	NN775310
BEN GRIAMS	BIO	7,538.00	Highland	20/12/94	North Highland	NC825415
BEN HEASGARNICH	BIO	4,064.00	Perth and Kinross	19/04/85	Argyll & Stirling	NN400370
BEN HIANT & ARDNAMURCHAN COAST	MIX	1,574.70	Highland	17/03/89	West Highland	NM600610
BEN HOPE	MIX	3,001.90	Highland	31/07/87	North Highland	NC480490
BEN HUTIG	MIX	2,680.00	Highland	22/02/90	North Highland	NC542655
BEN KLIBRECK	MIX	8,568.70	Highland	15/12/88	North Highland	NC590300
BEN LAWERS	BIO	5,943.20	Perth and Kinross	23/08/85	Tayside & Clackmannanshire	NN620430
BEN LOMOND	BIO	2,363.00	Stirling	15/06/87	Argyll & Stirling	NN375020
BEN LOYAL	MIX	4,431.40	Highland	25/02/85	North Highland	NC590485
BEN LUI	BIO	2,982.20	Argyll and Bute	18/12/90	Argyll & Stirling	NN265264

20. Consolidated list of SSSI notified under the Wildlife and Countryside Act 1981 as at 31 March 2001 (continued).

SSSI Name	Type <sup>1</sup>	Area (ha)	Local Authority <sup>2</sup>	Date Notified	Lead SNH Area	OS Central Grid Ref.
BEN MORE - SCARISDALE	MIX	4,123.20	Argyll and Bute	28/02/90	Argyll & Stirling	NM523378
BEN MORE - STOB BINNEIN	BIO	3,886.40	Stirling	05/03/87	Argyll & Stirling	NN412222
BEN MORE ASSYNT	MIX	9,118.70	Highland	24/03/87	North Highland	NC300185
BEN NEVIS	MIX	9,617.00	Highland	25/03/88	West Highland	NN205720
BEN VORLICH	BIO	779.40	Argyll and Bute	13/05/83	Argyll & Stirling	NN296123
BEN VRACKIE	BIO	1,891.00	Perth and Kinross	15/12/83	Tayside & Clackmannanshire	NN950630
BEN WYVIS	MIX	5,471.90	Highland	16/05/85	East Highland	NH470690
BENBEOCH	GEO	83.10	East Ayrshire	22/12/88	Strathclyde & Ayrshire	NS492085
BENLISTER GLEN	BIO	39.90	North Ayrshire	21/03/86	Strathclyde & Ayrshire	NR991311
BENNAME HEAD GRASSLANDS	BIO	74.10	South Ayrshire	11/02/92	Strathclyde & Ayrshire	NX094864 NX099863 NX110880
BERNERA ISLAND	BIO	44.10	Argyll and Bute	30/04/86	Argyll & Stirling	NM795395
BERNERAY	BIO	671.00	Western Isles	26/10/99	Western Isles	NF890875
BERRIEDALE CLIFFS	BIO	234.40	Highland	27/06/84	North Highland	ND057174 ND158280
BERRIEDALE WATER	BIO	222.70	Highland	16/07/84	North Highland	ND108248
BERWICKSHIRE COAST (INTERTIDAL)	BIO	205.35	Scottish Borders	03/06/98	Forth & Borders	NT834702 NT917667 NT918665 NT944650 NT948647 NT979575
BIGHOLMS BURN	GEO	1.70	Dumfries and Galloway	14/10/88	Dumfries & Galloway	NY316812
BILSTON BURN	MIX	17.10	Midlothian	11/03/86	Forth & Borders	NT270649 NT282648
BIN QUARRY	GEO	5.40	Aberdeenshire	13/12/84	Grampian	NJ498432
BIRK KNOWES	GEO	4.10	South Lanarkshire	26/08/88	Strathclyde & Ayrshire	NS737347
BIRKENHEAD BURN	GEO	4.00	South Lanarkshire	26/08/88	Strathclyde & Ayrshire	NS765360
BIRKS OF ABERFELDY	BIO	47.10	Perth and Kinross	15/12/83	Tayside & Clackmannanshire	NN852477
BISHOP HILL	BIO	159.40	Perth and Kinross	13/08/85	Tayside & Clackmannanshire	NO183036
BISHOP LOCH	BIO	76.90	Glasgow City	28/02/86	Strathclyde & Ayrshire	NS688668
BLACK CART	BIO	56.00	Renfrewshire	04/06/98	Strathclyde & Ayrshire	NS475677
BLACK LOCH	BIO	37.00	Dumfries and Galloway	04/08/86	Dumfries & Galloway	NX991875
BLACK LOCH (ABDIE)	MIX	7.40	Fife	25/01/91	Forth & Borders	NO262149
BLACK LOCH (CLEISH)	BIO	48.30	Perth and Kinross	06/04/88	Forth & Borders	NT074963
BLACK LOCH MOSS	BIO	108.00	North Lanarkshire	16/07/96	Strathclyde & Ayrshire	NS855695
BLACK PARK EDDERTON	GEO	1.80	Highland	11/02/87	East Highland	NH678833
BLACK ROCK GORGE	BIO	12.70	Highland	13/01/84	East Highland	NH590667
BLACK WOOD OF RANNOCH	BIO	1,946.60	Perth and Kinross	16/12/85	Tayside & Clackmannanshire	NN550550
BLACKBURN	BIO	32.20	Midlothian	16/01/90	Forth & Borders	NT235583
BLACKLAW HILL MIRE	BIO	27.10	Angus	30/01/84	Tayside & Clackmannanshire	NO282346
BLACKWATER MARSHES	BIO	98.70	Stirling	15/06/87	Argyll & Stirling	NN535060
BLAIR ATHOLL MEADOW	BIO	0.70	Perth and Kinross	15/12/83	Tayside & Clackmannanshire	NN882651
BLAIR FARM	GEO	23.30	South Ayrshire	22/12/88	Strathclyde & Ayrshire	NS325024
BLAIRBEICH BOG	BIO	20.80	West Dunbartonshire	13/05/83	Argyll & Stirling	NS435835
BLANE, DRUMORE AND STATION WOODS	BIO	31.10	Stirling	02/04/87	Argyll & Stirling	NS508853 NS513856 NS513862
BLANTYRE MUIR	BIO	50.80	South Lanarkshire	17/06/88	Strathclyde & Ayrshire	NS663525
BLAR NA CAILLICH BUIDHE	BIO	159.10	Highland	29/09/86	West Highland	NM685905
BLAR NAM FAOILEAG	BIO	2,874.90	Highland	23/11/84	North Highland	ND144445
BLAWHORN MOSS	BIO	109.40	West Lothian	26/07/84	Forth & Borders	NS886684
BLIND MOSS	BIO	7.60	Scottish Borders	27/03/86	Forth & Borders	NT458184
BLOOD MOSS	BIO	9.70	Dumfries and Galloway	05/06/84	Dumfries & Galloway	NX272725
BLOOD MOSS AND SLOT BURN	MIX	161.40	East Ayrshire	28/11/86	Strathclyde & Ayrshire	NS679318
BO'MAINS MEADOW	BIO	0.90	Falkirk	05/02/91	Forth & Borders	NS988794
BOCHEL WOOD	BIO	199.80	Moray	20/07/89	Grampian	NJ231244
BOG WOOD AND MEADOW	BIO	8.80	Perth and Kinross	28/06/91	Tayside & Clackmannanshire	NN921092
BOGHOLE, MUCKLE BURN	GEO	2.00	Highland	15/02/90	Grampian	NH972539 NH972549

## 20. Consolidated list of SSSI notified under the Wildlife and Countryside Act 1981 as at 31 March 2001 (continued).

SSSI Name	Type <sup>1</sup>	Area (ha)	Local Authority <sup>2</sup>	Date Notified	Lead SNH Area	OS Central Grid Ref.
BOGSIDE FLATS	BIO	253.80	North Ayrshire	30/01/87	Strathclyde & Ayrshire	NS305394
BOGTON LOCH	BIO	77.90	East Ayrshire	28/11/85	Strathclyde & Ayrshire	NS470052
BOIREARAIG - CARN DEARG	GEO	45.00	Highland	01/05/84	West Highland	NG599155 NG622164
BOLFRACKS WOOD	BIO	19.50	Perth and Kinross	15/12/83	Tayside & Clackmannanshire	NN825480
BONAWE TO CADDERLIE	MIX	891.90	Argyll and Bute	28/02/90	Argyll & Stirling	NN035355
BORERAY	BIO	261.00	Western Isles	26/10/99	Western Isles	NF852814
BORGUE COAST	MIX	749.10	Dumfries and Galloway	17/06/88	Dumfries & Galloway	NX610457
BORNISH AND ORMCLATE MACHAIRS	BIO	662.70	Western Isles	16/11/88	Western Isles	NF753309
BOTHWELL CASTLE GROUNDS	BIO	73.00	South Lanarkshire	23/02/89	Strathclyde & Ayrshire	NS686594
BOTURICH WOODLANDS	BIO	30.10	West Dunbartonshire	13/05/83	Argyll & Stirling	NS386850
BOYLESTONE QUARRY	GEO	8.60	East Renfrewshire	06/04/84	Strathclyde & Ayrshire	NS492597
BRAEHEAD MOSS	BIO	122.60	South Lanarkshire	09/05/97	Strathclyde & Ayrshire	NS958515
BRAELANGWELL WOOD	BIO	68.20	Highland	26/02/85	East Highland	NH688632
BRANXHOLME EASTER LOCH	BIO	8.40	Scottish Borders	17/10/83	Forth & Borders	NT434118
BRANXHOLME WESTER LOCH	BIO	11.70	Scottish Borders	17/10/83	Forth & Borders	NT420109
BRECKON	BIO	57.90	Shetland Islands	11/10/83	Northern Isles	HP529052
BRERACHAN MEADOWS	BIO	2.70	Perth and Kinross	23/08/83	Tayside & Clackmannanshire	NO015637 NO023635
BRIDGEND FLATS	BIO	331.00	Argyll and Bute	11/11/83	Argyll & Stirling	NR330620
BRIG O' TURK MIRES	BIO	23.20	Stirling	06/04/87	Argyll & Stirling	NN540068
BROTHER AND LITTLE LOCHS	BIO	48.00	East Renfrewshire	03/05/83	Strathclyde & Ayrshire	NS505525
BROUBSTER LEANS	BIO	172.40	Highland	23/11/84	North Highland	ND035611
BUCKSTRUTHER MOSS	BIO	3.80	Scottish Borders	17/10/83	Forth & Borders	NT540120
BUINACH AND GLENLATTERACH	BIO	95.40	Moray	18/08/88	Grampian	NJ194546
BULLERS OF BUCHAN COAST	MIX	109.00	Aberdeenshire	17/09/84	Grampian	NK110380
BURN OF AITH	GEO	14.40	Shetland Islands	29/09/89	Northern Isles	HU442295
BURN OF BALLINTOMB	BIO	21.50	Moray	18/08/88	Grampian	NJ209430
BURN OF BENHOLM	GEO	4.40	Aberdeenshire	12/09/86	Grampian	NO794691
BURN OF LATHERONWHEEL	BIO	45.00	Highland	13/06/84	North Highland	ND189388 ND191322
BURN OF LUNKLET	BIO	1.40	Shetland Islands	09/09/94	Northern Isles	HU370573
BURN OF VALAYRE	BIO	5.80	Shetland Islands	30/03/84	Northern Isles	HU369693
BURNMOUTH COAST	MIX	168.70	Scottish Borders	17/01/86	Forth & Borders	NT960610
BURROW HEAD	BIO	244.23	Dumfries and Galloway	16/10/00	Dumfries & Galloway	NX450360
BYNE HILL	GEO	8.60	South Ayrshire	29/06/90	Strathclyde & Ayrshire	NX180945
CADDER WILDERNESS	BIO	40.20	East Dunbartonshire	05/08/83	Strathclyde & Ayrshire	NS598718
CAENLOCHAN	BIO	5,043.70	Angus	29/11/84	Tayside & Clackmannanshire	NO210770
CAILLEACH HEAD	GEO	9.40	Highland	20/04/88	North Highland	NG985985
CAIRNBABER	BIO	35.90	Dumfries and Galloway	31/03/87	Dumfries & Galloway	NX486762
CAIRNBULG TO ST COMBS COAST	GEO	55.00	Aberdeenshire	23/03/89	Grampian	NK053641
CAIRNGORMS	MIX	29,161.90	Highland	08/01/87	Grampian	NN945980
CAIRNLEITH MOSS	BIO	84.90	Perth and Kinross	15/12/83	Tayside & Clackmannanshire	NO079365
CAIRNSMORE OF FLEET	BIO	3,559.30	Dumfries and Galloway	30/06/86	Dumfries & Galloway	NX515665
CAIRNWELL	BIO	24.20	Perth and Kinross	19/04/85	Grampian	NO127781
CALDARVAN LOCH	BIO	22.90	West Dunbartonshire	13/05/83	Argyll & Stirling	NS423837
CALDER GLEN	GEO	11.40	South Lanarkshire	01/08/90	Strathclyde & Ayrshire	NS663555
CALDERWOOD	BIO	61.40	West Lothian	15/03/88	Forth & Borders	NT074665
CALF OF EDAY	BIO	242.00	Orkney Islands	25/03/83	Northern Isles	HY581391
CALGARY DUNES	BIO	23.50	Argyll and Bute	30/06/86	Argyll & Stirling	NM372512
CALLERT	GEO	11.70	Highland	16/12/88	West Highland	NN074595
CALROSSIE	BIO	77.00	Highland	29/01/88	East Highland	NH792784
CAM LOCH	MIX	476.00	Highland	18/11/96	North Highland	NC218132
CAMAS MOR, MUCK	GEO	59.20	Highland	26/08/86	West Highland	NM412792
CAMBUSURICH WOOD	BIO	56.20	Stirling	19/11/90	Argyll & Stirling	NN627346
CAMERON RESERVOIR	BIO	64.40	Fife	21/02/84	Forth & Borders	NO470112
CAMILLA LOCH	BIO	8.20	Fife	21/09/89	Forth & Borders	NT220915
CANDER MOSS	BIO	29.50	South Lanarkshire	14/01/86	Strathclyde & Ayrshire	NS782460
CANNA AND SANDAY	MIX	1,356.10	Highland	21/08/87	West Highland	NG250060
CAPE WRATH	BIO	1,014.00	Highland	21/02/90	North Highland	NC260740

## 20. Consolidated list of SSSI notified under the Wildlife and Countryside Act 1981 as at 31 March 2001 (continued).

SSSI Name	Type <sup>1</sup>	Area (ha)	Local Authority <sup>2</sup>	Date Notified	Lead SNH Area	OS Central Grid Ref.
CARBETH LOCH	BIO	10.60	Stirling	24/01/86	Argyll & Stirling	NS535794
CARDNEY WOOD	BIO	47.90	Perth and Kinross	29/11/84	Tayside & Clackmannanshire	NO045452
CAREY	GEO	1.70	Perth and Kinross	26/09/90	Tayside & Clackmannanshire	NO174170
CARIE AND CRAGGANESTER WOODS	BIO	102.30	Perth and Kinross	29/06/87	Tayside & Clackmannanshire	NN649368
CARLINGNOSE	BIO	5.80	Fife	05/04/88	Forth & Borders	NT134806
CARN A' BHEALACH MHOIR	GEO	39.20	Highland	04/07/85	West Highland	NG826324
CARN A' MHADAIDH	BIO	66.90	Highland	28/03/91	North Highland	NC525493
CARN GORM	GEO	46.80	Highland	28/03/89	East Highland	NH442628
CARN GORM AND MEALL GARBH	BIO	1,930.00	Perth and Kinross	31/10/83	Tayside & Clackmannanshire	NN659508
CARN NAN TRI TIGHEARNAN	BIO	4,106.00	Highland	25/11/83	East Highland	NH820390
CARNACH WOOD	BIO	84.80	Highland	27/09/84	West Highland	NN098584
CARNWATH MOSS	BIO	147.10	South Lanarkshire	29/10/84	Strathclyde & Ayrshire	NS967482
CARRIBER GLEN	BIO	10.40	West Lothian	26/07/84	Forth & Borders	NS968752
CARRICK PONDS	BIO	45.10	Dumfries and Galloway	21/05/90	Dumfries & Galloway	NX581506
CARRISTON RESERVOIR	BIO	12.10	Fife	15/10/84	Forth & Borders	NO327037
CARROL ROCK	BIO	135.40	Highland	29/02/84	North Highland	NC840088
CARRON DAMS	BIO	17.10	Falkirk	11/04/84	Forth & Borders	NS876826
CARRON GLEN	BIO	42.10	Falkirk	30/03/90	Forth & Borders	NS756844 NS771846 NS785835
CARRON WATER & HAPLAND BURN	GEO	10.10	Dumfries and Galloway	30/05/86	Dumfries & Galloway	NS887022
CARROT HILL MEADOW	BIO	8.60	Angus	21/02/91	Tayside & Clackmannanshire	NO470404
CARSEBRECK AND RHYND LOCHS	BIO	223.70	Perth and Kinross	11/03/85	Tayside & Clackmannanshire	NN865095
CARSEGOWAN MOSS	BIO	49.90	Dumfries and Galloway	21/03/86	Dumfries & Galloway	NX429588
CARSTAIRS KAMES	GEO	148.00	South Lanarkshire	11/11/83	Strathclyde & Ayrshire	NS965475
CARSTRAMON WOOD	BIO	85.80	Dumfries and Galloway	23/05/85	Dumfries & Galloway	NX592605
CART AND KITTOCH VALLEYS	BIO	49.40	Glasgow City	25/09/84	Strathclyde & Ayrshire	NS581575
CARTLAND CRAIGS	BIO	16.70	South Lanarkshire	23/02/84	Strathclyde & Ayrshire	NS872449
CASSINDONALD MOSS	BIO	11.50	Fife	26/09/88	Forth & Borders	NO467128
CASTLE LOCH	BIO	109.40	Dumfries and Galloway	17/06/88	Dumfries & Galloway	NY087815
CASTLE OF OLD WICK TO CRAIG HAMMEL	BIO	25.00	Highland	23/08/85	North Highland	ND362463 ND371489
CASTLE SEMPLE AND BARR LOCHS	BIO	272.90	Renfrewshire	28/06/85	Strathclyde & Ayrshire	NS360585
CATFIRTH	BIO	0.20	Shetland Islands	27/06/84	Northern Isles	HU437538
CATSHAWHILL	BIO	5.80	Scottish Borders	19/03/93	Forth & Borders	NT540223
CAWDOR WOOD	BIO	159.40	Highland	29/07/88	East Highland	NH848489
CEANN A' MHARA TO LOCH A' PHUILL	BIO	628.00	Argyll and Bute	17/03/99	Argyll & Stirling	NL949416
CEANN LOCH EISHORT	GEO	43.10	Highland	23/11/88	West Highland	NG670165
CENTRAL LOCHS BUTE	BIO	187.00	Argyll and Bute	23/02/84	Argyll & Stirling	NS075615
CENTRAL SANDAY	MIX	654.70	Orkney Islands	06/08/87	Northern Isles	HY700403
CHANLOCKFOOT	BIO	18.50	Dumfries and Galloway	30/05/86	Dumfries & Galloway	NX803990
CLACH THOLL	GEO	7.50	Argyll and Bute	28/02/90	Argyll & Stirling	NM899448
CLAIS DHEARG	BIO	858.00	Argyll and Bute	28/06/85	Argyll & Stirling	NM935314
CLAISH MOSS	BIO	563.00	Highland	05/06/85	West Highland	NM720675
CLAONAIG WOOD	BIO	55.40	Argyll and Bute	28/06/85	Argyll & Stirling	NR864555
CLARILAW GRASSLANDS	BIO	44.10	Scottish Borders	01/11/90	Forth & Borders	NT540277 NT561274
CLASHACH - COVESEA	GEO	23.10	Moray	10/04/89	Grampian	NJ167704
CLATTERINGSHAW DAM QUARRY	GEO	9.80	Dumfries and Galloway	19/03/87	Dumfries & Galloway	NX547754
CLAUCHLANDS POINT - CORRYGILLS	MIX	47.30	North Ayrshire	28/11/85	Strathclyde & Ayrshire	NS048338
CLEGHORN GLEN	BIO	72.70	South Lanarkshire	25/09/84	Strathclyde & Ayrshire	NS890454
CLEUGH	BIO	54.30	Dumfries and Galloway	14/10/88	Dumfries & Galloway	NX611867
CLOCHODRICK STONE	GEO	0.10	Renfrewshire	06/04/84	Strathclyde & Ayrshire	NS373613
CLOTHISTER HILL QUARRY	GEO	7.00	Shetland Islands	21/09/88	Northern Isles	HU342728
CNOC A' CHAPUILL	GEO	0.20	Western Isles	31/01/90	Western Isles	NB090331
CNOC AN ALASKIE	BIO	3,734.00	Highland	13/12/89	North Highland	NC490260
COALBURN MOSS	BIO	224.30	South Lanarkshire	03/06/98	Strathclyde & Ayrshire	NS827365
COBBINSHAW MOSS	BIO	493.80	West Lothian	05/11/92	Forth & Borders	NT035570
COBBINSHAW RESERVOIR	BIO	62.80	West Lothian	21/05/85	Forth & Borders	NT016570
COCKINHEAD MOSS	BIO	48.40	North Ayrshire	16/07/96	Strathclyde & Ayrshire	NS356490

20. Consolidated list of SSSI notified under the Wildlife and Countryside Act 1981 as at 31 March 2001 (continued).

SSSI Name	Type <sup>1</sup>	Area (ha)	Local Authority <sup>2</sup>	Date Notified	Lead SNH Area	OS Central Grid Ref.
COILLE CHRICHE	BIO	86.80	Stirling	01/06/85	Argyll & Stirling	NN617227
COILLE COIRE CHUILC	BIO	129.20	Stirling	18/03/86	Argyll & Stirling	NN330280
COILLE DALAVIL	BIO	249.00	Highland	26/06/86	West Highland	NG590055
COILLE DHUBH	BIO	63.00	Highland	16/05/85	West Highland	NG811727
COILLE LEITIRE	BIO	101.00	Argyll and Bute	30/05/86	Argyll & Stirling	NN085266
COILLE MHIALAIRIDH	BIO	76.50	Highland	20/07/84	West Highland	NG820122
COILLE MHOR	BIO	337.99	Highland	18/09/00	West Highland	NG810300
COILLE PHUITEACHAIN	BIO	41.40	Highland	22/08/85	West Highland	NN095845
COILLE THOGABHAIG	MIX	153.10	Highland	02/07/87	West Highland	NG615128
COIR' AN EOIN	BIO	2,549.00	Highland	30/04/96	North Highland	NC810170
COIRE BHACHDAIDH	BIO	1,743.00	Perth and Kinross	15/12/83	Tayside & Clackmannanshire	NN522661
COIRE NA BEINNE MIRES	BIO	3,514.00	Highland	27/04/94	North Highland	ND142398
COLADOIR BOG	BIO	155.00	Argyll and Bute	27/08/96	Argyll & Stirling	NM556294
COLDINGHAM COMMON, LONG MOSS	BIO	46.80	Scottish Borders	22/08/85	Forth & Borders	NT856685
COLDINGHAM LOCH	BIO	17.40	Scottish Borders	24/07/85	Forth & Borders	NT895685
COLEBURN PASTURE	BIO	11.10	Moray	19/12/91	Grampian	NJ248555
COLLIESTON TO WHINNYFOLD COAST	MIX	104.20	Aberdeenshire	29/04/85	Grampian	NK060310
COLLYMOON MOSS	BIO	99.00	Stirling	30/03/90	Argyll & Stirling	NS588971
COLMSLIEHILL JUNIPERS	BIO	34.90	Scottish Borders	16/01/87	Forth & Borders	NT508409
COMRIE WOODS	BIO	90.30	Perth and Kinross	26/03/87	Tayside & Clackmannanshire	NN762225 NN768230
CONIC HILL	MIX	61.50	Stirling	30/03/89	Argyll & Stirling	NS421916
CONNACHAN MARSH	BIO	24.90	Perth and Kinross	15/12/83	Tayside & Clackmannanshire	NN895268
COPINSAY	BIO	151.70	Orkney Islands	30/09/83	Northern Isles	HY605015
CORBY, LILY AND BISHOPS LOCHS	BIO	33.20	Aberdeenshire	26/10/83	Grampian	NJ912143 NJ922145
CORREEN HILLS	BIO	266.30	Aberdeenshire	25/08/88	Grampian	NJ505220
CORRIE BURN	GEO	14.00	North Lanarkshire	21/03/86	Strathclyde & Ayrshire	NS684787
CORRIE FORESHORE AND LIMESTONE MINES	GEO	13.30	North Ayrshire	31/03/89	Strathclyde & Ayrshire	NS026432
CORRIESHALLOCH GORGE	MIX	5.30	Highland	05/03/84	North Highland	NH203782
CORSEWALL POINT TO MILLEUR POINT	GEO	60.30	Dumfries and Galloway	11/03/94	Dumfries & Galloway	NX000729
COSAG SALLOW CARR	BIO	4.80	Highland	12/03/85	West Highland	NG824196
COSHOGLE WOOD	BIO	20.40	Dumfries and Galloway	19/03/87	Dumfries & Galloway	NS863047
COTLAND PLANTATION	BIO	15.00	Dumfries and Galloway	15/06/84	Dumfries & Galloway	NX411545
COULIN PINEWOOD	BIO	374.50	Highland	13/01/84	West Highland	NH000560 NH015525
COVE	MIX	15.30	Aberdeen City	29/01/92	Grampian	NJ954005
COYLES OF MUICK	BIO	122.50	Aberdeenshire	13/04/88	Grampian	NO325912
CRAGBANK & WOLFEHOPELEE	BIO	21.10	Scottish Borders	17/10/83	Forth & Borders	NT590073
CRAIG HAMMEL TO SGAPS GEO	BIO	71.60	Highland	17/05/85	North Highland	ND362464
CRAIG LEEK	BIO	162.00	Aberdeenshire	05/05/83	Grampian	NO190930
CRAIG LEITH AND MYRETON HILL	BIO	177.00	Clackmannanshire	30/03/90	Tayside & Clackmannanshire	NS867979
CRAIG MORE	GEO	30.00	Perth and Kinross	09/06/87	Tayside & Clackmannanshire	NN787227
CRAIG ROSSIE	GEO	123.10	Perth and Kinross	20/04/94	Tayside & Clackmannanshire	NN980125
CRAIG TRONACH	BIO	6.90	Perth and Kinross	15/12/83	Tayside & Clackmannanshire	NO053402
CRAIG WOOD	BIO	24.40	South Ayrshire	25/09/84	Strathclyde & Ayrshire	NX134829
CRAIGALLIAN MARSHES	BIO	8.60	Stirling	24/01/86	Argyll & Stirling	NS536774
CRAIGDILLY	BIO	22.00	Scottish Borders	12/08/88	Forth & Borders	NT184208
CRAIGELLACHIE	BIO	384.40	Highland	27/03/87	East Highland	NH882113
CRAIGENDARROCH	BIO	63.50	Aberdeenshire	26/10/83	Grampian	NO364964
CRAIGENGAR	BIO	328.00	West Lothian	01/11/88	Forth & Borders	NT078549
CRAIGHALL DEN	BIO	14.90	Fife	26/01/93	Forth & Borders	NO399108 NO410103
CRAIGHALL GORGE	BIO	58.10	Perth and Kinross	15/12/83	Tayside & Clackmannanshire	NO176485
CRAIGHEAD HILL QUARRY	GEO	4.50	South Lanarkshire	22/12/88	Strathclyde & Ayrshire	NS919237
CRAIGHEAD QUARRY	MIX	2.60	South Ayrshire	23/02/84	Strathclyde & Ayrshire	NS232011 NS234013
CRAIGHOUSE RAVINE, JURA	BIO	3.40	Argyll and Bute	23/05/85	Argyll & Stirling	NR526666
CRAIGHOYLE WOODLAND	BIO	79.20	Argyll and Bute	05/02/93	Argyll & Stirling	NS175905
CRAIGMAD WOOD	BIO	28.60	Clackmannanshire	13/04/89	Tayside & Clackmannanshire	NS965921

20. Consolidated list of SSSI notified under the Wildlife and Countryside Act 1981 as at 31 March 2001 (continued).

SSSI Name	Type <sup>1</sup>	Area (ha)	Local Authority <sup>2</sup>	Date Notified	Lead SNH Area	OS Central Grid Ref.
CRAIGMEAD MEADOWS	BIO	53.90	Fife	21/02/84	Forth & Borders	NO233059
CRAIGNURE MINE	GEO	3.20	Argyll and Bute	18/11/91	Argyll & Stirling	NM995011
CRAIGROSTAN WOODS	BIO	94.50	Stirling	22/04/87	Argyll & Stirling	NN342074
CRAIGROY BURN	BIO	32.20	Highland	26/02/85	East Highland	NH686645
CRAIGS OF LUNDIE AND ARDGARTH LOCH	BIO	30.10	Angus	30/01/84	Tayside & Clackmannanshire	NO279376
CRAIGS OF SUCCOTH	BIO	225.40	Aberdeenshire	30/05/90	Grampian	NJ435363
CRANLEY MOSS	BIO	101.30	South Lanarkshire	16/07/96	Strathclyde & Ayrshire	NS935475
CRANNACH WOOD	BIO	289.80	Argyll and Bute	05/08/83	Argyll & Stirling	NN357458
CRATHIE WOOD	BIO	194.90	Aberdeenshire	07/06/84	Grampian	NO270950
CRAWTON BAY	GEO	9.20	Aberdeenshire	28/03/90	Grampian	NO879796
CREAG CHORCURACH	GEO	160.90	Highland	25/06/85	North Highland	NH125880
CREAG CLUNIE AND THE LION'S FACE	BIO	253.00	Aberdeenshire	24/06/98	Grampian	NO175910
CREAG DHUBH	BIO	1,059.00	Highland	10/07/86	East Highland	NN680970
CREAG KINALDY	GEO	31.10	Perth and Kinross	26/09/90	Tayside & Clackmannanshire	NN765645
CREAG MEAGAI DH	BIO	6,984.00	Highland	12/07/83	East Highland	NN445880
CREAG NA CROICHE	GEO	29.80	Highland	13/08/86	North Highland	NC722042
CREAG NAN CLAG	MIX	16.40	Highland	29/07/87	East Highland	NH601289
CREAG NAN GAMHAINN	BIO	15.90	Moray	28/03/91	Grampian	NJ153193 NJ154192
CREE ESTUARY	BIO	3,456.50	Dumfries and Galloway	31/03/87	Dumfries & Galloway	NX465545
CRICHTON GLEN	BIO	76.50	Midlothian	12/08/87	Forth & Borders	NT382606
CROFTINTYGAN MEADOW	BIO	3.80	Perth and Kinross	31/10/83	Tayside & Clackmannanshire	NN672391
CROM ALLT	GEO	12.20	Stirling	31/01/89	Argyll & Stirling	NN334320
CROMARTY FIRTH	BIO	3,585.00	Highland	06/04/88	East Highland	NH650670
CROOK BURN DYESHAUGH	BIO	8.70	Scottish Borders	24/07/85	Forth & Borders	NT699591
CROSSAPOL AND GUNNA	BIO	973.00	Argyll and Bute	30/08/85	Argyll & Stirling	NM124530
CROSSBOG PINWOOD	BIO	62.40	Angus	26/09/90	Tayside & Clackmannanshire	NO377621
CRUACH CHOIREADAIL	GEO	387.50	Argyll and Bute	28/02/90	Argyll & Stirling	NM595300
CRUADAY QUARRY	GEO	6.80	Orkney Islands	23/03/89	Northern Isles	HY247218
CRUGGLETON BAY	GEO	1.30	Dumfries and Galloway	29/09/89	Dumfries & Galloway	NX477448 NX479448
CRUSSA FIELD AND THE HEOGS	MIX	474.50	Shetland Islands	26/03/92	Northern Isles	HP625105
CULLINS	MIX	10,915.80	Highland	20/08/85	West Highland	NG457175 NG480190 NG485198 NG497294 NG504253 NG537210
CUILVONA AND CRAIGMORE WOODS	BIO	113.00	Stirling	30/03/90	Argyll & Stirling	NN498019 NN507016
CULBIN SANDS, CULBIN FOREST AND FINDHORN BAY	MIX	4,916.00	Moray	28/11/91	Grampian	NH990625
CULLALOE RESERVOIR	BIO	10.30	Fife	15/10/84	Forth & Borders	NT188877
CULLEN TO STAKENESS COAST	MIX	347.50	Aberdeenshire	03/07/85	Grampian	NJ574669
CULSWICK MARSH	BIO	7.90	Shetland Islands	10/05/83	Northern Isles	HU273445
CUTTIES HILLOCK	GEO	5.40	Moray	23/06/87	Grampian	NJ184638
DALAVICH OAKWOOD	BIO	21.30	Argyll and Bute	21/12/84	Argyll & Stirling	NM965129
DALBEATH MARSH	BIO	2.30	Fife	31/07/85	Forth & Borders	NT151907
DALCROY PROMONTORY	BIO	3.90	Perth and Kinross	29/11/84	Tayside & Clackmannanshire	NN778590
DALES VOE	BIO	5.20	Shetland Islands	13/02/89	Northern Isles	HU408687
DALKEITH OAKWOOD	BIO	28.00	Midlothian	22/08/85	Forth & Borders	NT337688
DALMELLINGTON MOSS	BIO	28.10	East Ayrshire	23/02/84	Strathclyde & Ayrshire	NS465064
DALNABO QUARRY	GEO	0.30	Aberdeenshire	30/03/84	Grampian	NJ304007
DALROY AND CLAVA LANDFORMS	MIX	90.90	Highland	25/11/83	East Highland	NH765437
DALSETTER	BIO	34.20	Shetland Islands	16/01/89	Northern Isles	HU405163
DALVEICH MEADOW	BIO	37.10	Stirling	26/02/87	Argyll & Stirling	NN608245
DAM WOOD	BIO	19.60	Highland	10/07/84	East Highland	NH642570
DAMHEAD WOOD	BIO	10.00	Clackmannanshire	13/04/89	Tayside & Clackmannanshire	NS965968
DANSKINE LOCH	BIO	31.50	East Lothian	15/08/83	Forth & Borders	NT568682
DARGAVEL BURN	BIO	12.10	Inverclyde	25/09/84	Strathclyde & Ayrshire	NS371712
DARNRIG MOSS	BIO	77.50	Falkirk	07/11/85	Forth & Borders	NS863755

20. Consolidated list of SSSI notified under the Wildlife and Countryside Act 1981 as at 31 March 2001 (continued).

SSSI Name	Type <sup>1</sup>	Area (ha)	Local Authority <sup>2</sup>	Date Notified	Lead SNH Area	OS Central Grid Ref.
DEN OF AIRLIE	BIO	88.40	Angus	12/06/85	Tayside & Clackmannanshire	N0293520
DEN OF ALYTH	BIO	33.70	Perth and Kinross	15/12/83	Tayside & Clackmannanshire	N0230487
DEN OF FINELLA	BIO	2.20	Aberdeenshire	28/07/83	Grampian	N0772664
DEN OF FOWLIS	BIO	8.50	Angus	30/01/84	Tayside & Clackmannanshire	N0328328
DEN OF OGIL	BIO	5.50	Angus	12/08/87	Tayside & Clackmannanshire	N0444620
DEN OF PITLURG	BIO	42.50	Aberdeenshire	26/10/83	Grampian	NJ440454
DEN OF RIECHIP	BIO	30.20	Perth and Kinross	13/08/85	Tayside & Clackmannanshire	N0064471
DEN WICK	GEO	0.50	Orkney Islands	19/11/91	Northern Isles	HY576088
DENNY MUIR	BIO	197.60	Falkirk	31/01/92	Forth & Borders	NS758829
DESKELPIN MOSS	BIO	124.60	Dumfries and Galloway	20/01/92	Dumfries & Galloway	NX265588
DEVON GORGE	BIO	40.50	Clackmannanshire	19/04/85	Tayside & Clackmannanshire	NT000988
DILTY MOSS	BIO	38.00	Angus	18/08/87	Tayside & Clackmannanshire	N0515427
DIN MOSS AND HOSELAW LOCH	BIO	45.70	Scottish Borders	17/10/83	Forth & Borders	NT806315
DINNET OAKWOOD	BIO	19.70	Aberdeenshire	14/02/84	Grampian	N0463980
DIPPIN HEAD	GEO	18.40	North Ayrshire	29/06/90	Strathclyde & Ayrshire	NS052224
DIPPLE BRAE	GEO	2.10	Moray	16/05/86	Grampian	NJ329589
DIRLOT GORGE	MIX	6.50	Highland	23/08/85	North Highland	ND126486
DOIRE DAMH	BIO	310.40	Highland	25/06/85	West Highland	NG870510
DOIRE DARACH	BIO	124.40	Argyll and Bute	05/08/83	Argyll & Stirling	NN289415
DOIRE DHONN	BIO	40.50	Argyll and Bute	15/06/84	Argyll & Stirling	NR655890 NR664905
DOIRE DONN	BIO	168.30	Highland	24/10/86	West Highland	NN054705
DOLLAR GLEN	MIX	187.40	Clackmannanshire	30/11/89	Tayside & Clackmannanshire	NN948000
DOLPHINTON - WEST LINTON FENS AND GRASSLAND	BIO	65.10	Scottish Borders	07/09/93	Forth & Borders	NT111476 NT118477 NT129490 NT130495
DOOMY AND WHITEMAW HILL	BIO	249.00	Orkney Islands	25/03/83	Northern Isles	HY547322 HY560347
DORNOCH FIRTH	BIO	3,577.40	Highland	23/08/85	North Highland	NH760860
DOUBLE CRAIGS	MIX	11.20	Stirling	23/08/85	Argyll & Stirling	NS636872
DOWALTON LOCH	BIO	125.00	Dumfries and Galloway	21/12/84	Dumfries & Galloway	NX402467
DRIMNIN TO KILLUNDINE WOODS	BIO	184.30	Highland	25/03/88	West Highland	NM575503
DRONE MOSS	BIO	23.50	Scottish Borders	11/12/85	Forth & Borders	NT844669
DRUIM IOSAL	GEO	40.10	Highland	18/09/84	West Highland	NG856161
DRUIM NA COIBE	BIO	1,139.00	Highland	21/09/95	North Highland	NC560513
DRUIM NAM BAD	BIO	3,107.00	Highland	28/09/90	North Highland	NC485385
DRUIMINDARROCH	GEO	13.20	Highland	10/11/86	West Highland	NM688842
DRUMADOON - TORMORE	GEO	77.50	North Ayrshire	28/02/90	Strathclyde & Ayrshire	NR894287
DRUMMOND LOCHS	BIO	130.50	Perth and Kinross	19/04/85	Tayside & Clackmannanshire	NN852185 NN865186
DRUMMONDREACH WOOD	BIO	15.00	Highland	13/12/84	East Highland	NH582575
DRUMOCHTER HILLS	BIO	9,690.00	Perth and Kinross	31/07/85	Tayside & Clackmannanshire	NN630765
DRUMORE LOCH	BIO	10.00	Perth and Kinross	15/12/83	Tayside & Clackmannanshire	N0166608
DRUMORE WOOD	BIO	121.10	Stirling	31/01/89	Argyll & Stirling	NS487990
DRYFE WATER	BIO	13.20	Dumfries and Galloway	04/09/86	Dumfries & Galloway	NY178943
DRYLEYS BRICK PIT	GEO	1.40	Angus	30/11/89	Tayside & Clackmannanshire	N0709604
DUBH LOCHS	BIO	16.00	Highland	01/10/96	East Highland	NH464279
DUDDINGSTON LOCH	MIX	25.60	City of Edinburgh	22/08/85	Forth & Borders	NT281724
DULLATUR MARSH	BIO	90.50	North Lanarkshire	16/11/90	Strathclyde & Ayrshire	NS755779
DUMBARTON MUIR	BIO	320.00	West Dunbartonshire	13/05/83	Strathclyde & Ayrshire	NS445795 NS473780
DUMBARTON ROCK	GEO	4.40	West Dunbartonshire	28/11/86	Strathclyde & Ayrshire	NS400745
DUMBROCK LOCH MEADOWS	BIO	29.40	Stirling	28/05/86	Argyll & Stirling	NS549783
DUN BAN	BIO	247.70	Argyll and Bute	28/06/85	Argyll & Stirling	NR595141
DUN MOSS	BIO	133.30	Perth and Kinross	15/12/83	Tayside & Clackmannanshire	N0169559
DUN'S DISH	BIO	31.50	Angus	26/06/85	Tayside & Clackmannanshire	N0648610
DUNALASTAIR RESERVOIR	BIO	241.60	Perth and Kinross	15/12/83	Tayside & Clackmannanshire	NN695585
DUNASKIN GLEN	GEO	27.20	East Ayrshire	19/03/87	Strathclyde & Ayrshire	NS454088
DUNBEATH PEATLANDS	BIO	6,431.00	Highland	09/11/95	North Highland	ND040340

20. Consolidated list of SSSI notified under the Wildlife and Countryside Act 1981 as at 31 March 2001 (continued).

SSSI Name	Type <sup>1</sup>	Area (ha)	Local Authority <sup>2</sup>	Date Notified	Lead SNH Area	OS Central Grid Ref.
DUNBEATH TO SGAPS GEO	BIO	146.00	Highland	25/02/85	North Highland	ND168294 ND297371
DUNBEATH WATER	MIX	173.20	Highland	23/11/84	North Highland	ND139316
DUNBOG BOG	BIO	23.80	Fife	15/10/84	Forth & Borders	NO270167
DUNCANSBY HEAD	MIX	83.10	Highland	23/08/85	North Highland	ND397710
DUNDONALD BURN	GEO	0.30	North Ayrshire	23/02/89	Strathclyde & Ayrshire	NS337373
DUNDONALD WOOD	BIO	36.10	South Ayrshire	30/08/85	Strathclyde & Ayrshire	NS363343
DUNDONNELL WOODS	BIO	353.00	Highland	16/05/85	North Highland	NH120848
DUNDREICH PLATEAU	BIO	285.60	Midlothian	11/03/86	Forth & Borders	NT285489
DUNHOG MOSS	BIO	3.20	Scottish Borders	22/08/85	Forth & Borders	NT474247
DUNNET HEAD	BIO	91.00	Highland	07/06/85	North Highland	ND207713 ND217751
DUNNET LINKS	MIX	775.80	Highland	23/08/85	North Highland	ND220690
DUNROBIN COAST	GEO	5.20	Highland	22/12/83	North Highland	NC856008
DUNROD HILL	GEO	238.40	Inverclyde	30/03/90	Strathclyde & Ayrshire	NS240730
DUNSIDE	GEO	1.50	South Lanarkshire	26/08/88	Strathclyde & Ayrshire	NS748368
DUPPLIN LAKES	BIO	124.60	Perth and Kinross	15/12/83	Tayside & Clackmannanshire	N0030205
DURNESS	MIX	1,997.00	Highland	21/02/90	North Highland	NC380670
DYKENEUK MOSS	BIO	61.65	North Ayrshire	16/07/96	Strathclyde & Ayrshire	NS345472
EARLSHALL MUIR	BIO	431.90	Fife	19/05/83	Forth & Borders	NO485220
EAS NA BROIGE	GEO	68.20	Highland	28/03/91	West Highland	NN192517
EAST HALLDALE	BIO	8,271.00	Highland	22/05/96	North Highland	NC945555
EAST KIRKTON QUARRY	GEO	2.40	West Lothian	20/05/93	Forth & Borders	NS990691
EAST MIRES AND LUMBISTER	BIO	604.00	Shetland Islands	08/01/96	Northern Isles	HU495955
EAST SANDAY COAST	BIO	1,607.26	Orkney Islands	24/02/99	Northern Isles	HY680420
EASTER FEARN	BIO	81.50	Highland	10/07/84	East Highland	NH658868
EASTER LOCH	BIO	6.50	Shetland Islands	17/11/82	Northern Isles	HP598013
EASTER NESS FOREST	BIO	517.50	Highland	12/04/84	East Highland	NH446145
EASTER ROVA HEAD	GEO	3.50	Shetland Islands	25/05/87	Northern Isles	HU474453
EASTERN CAIRNGORMS	MIX	16,441.00	Aberdeenshire	01/12/88	Grampian	N0095995
EASTHAVEN	BIO	1.20	Angus	30/11/89	Tayside & Clackmannanshire	NO588356
EDEN ESTUARY	BIO	1,160.70	Fife	16/02/90	Forth & Borders	NO475195
EDINAMPLE MEADOW	BIO	7.10	Stirling	31/01/89	Argyll & Stirling	NN598229
EDINCHIP WOOD	BIO	14.10	Stirling	31/01/89	Argyll & Stirling	NN584227
EIGG - AN SGURR AND GLEANN CHARADAIL	MIX	968.10	Highland	12/12/88	West Highland	NM453858
EIGG - CLEADALE	BIO	93.20	Highland	12/12/88	West Highland	NM482890
EIGG - LAIG TO KILDONNAN	MIX	377.10	Highland	28/03/89	West Highland	NM495885
EILEAN CHLMAIL - CAMAS NAN CEANN	GEO	26.10	Highland	20/08/85	West Highland	NG773128 NG793117
EILEAN HOAN	BIO	48.40	Highland	21/05/98	North Highland	NC445675
EILEAN NA MUICE DUIBHE	BIO	574.00	Argyll and Bute	19/07/84	Argyll & Stirling	NR320550
EILEAN NAN RON	BIO	174.60	Highland	22/08/86	North Highland	NC638655
ELGOL COAST	MIX	62.30	Highland	10/04/90	West Highland	NG517135 NG517180
ELLARY WOODS	BIO	800.20	Argyll and Bute	31/03/89	Argyll & Stirling	NR730750
ELLERGOWER MOSS	BIO	34.60	Dumfries and Galloway	14/10/88	Dumfries & Galloway	NX482796
ELLIOT LINKS	BIO	28.70	Angus	12/06/85	Tayside & Clackmannanshire	NO620390
ENDRICK MOUTH AND ISLANDS	BIO	451.10	Stirling	24/10/88	Argyll & Stirling	NS430895
ENDRICK WATER	MIX	221.65	Stirling	17/03/98	Argyll & Stirling	NS447884 NS662861
EOLIGARRY	MIX	449.40	Western Isles	27/03/90	Western Isles	NF700061
ERIBOLL	MIX	1,770.00	Highland	17/03/87	North Highland	NC445570
ESHANESS COAST	GEO	51.50	Shetland Islands	13/02/89	Northern Isles	HU210790
ESLIE MOSS	BIO	34.90	Aberdeenshire	26/10/83	Grampian	NO645707
EYNHALLOW	BIO	102.70	Orkney Islands	28/07/83	Northern Isles	HY360293
EYRE POINT	GEO	1.00	Highland	18/08/87	West Highland	NG577343
FAFERNIE	BIO	253.00	Aberdeenshire	24/06/98	Grampian	NO215824
FAIR ISLE	MIX	592.50	Shetland Islands	02/08/84	Northern Isles	HZ213720
FAIRY KNOWE AND DOON HILL	BIO	44.00	Stirling	01/06/85	Argyll & Stirling	NN525003 NS528995

20. Consolidated list of SSSI notified under the Wildlife and Countryside Act 1981 as at 31 March 2001 (continued).

SSSI Name	Type <sup>1</sup>	Area (ha)	Local Authority <sup>2</sup>	Date Notified	Lead SNH Area	OS Central Grid Ref.
FALA FLOW	BIO	323.00	Midlothian	11/03/86	Forth & Borders	NT432586
FALDONSIDE LOCH	BIO	6.20	Scottish Borders	19/05/86	Forth & Borders	NT505328
FALLS OF CLYDE	BIO	18.50	South Lanarkshire	29/10/84	Strathclyde & Ayrshire	NS884415
FALLS OF DOCHART	GEO	2.00	Stirling	19/11/90	Argyll & Stirling	NN571324
FANNICH HILLS	MIX	10,893.80	Highland	29/10/87	West Highland	NH220715
FARAY AND HOLM OF FARAY	BIO	116.60	Orkney Islands	29/09/97	Northern Isles	HY528383
FEARNAN COWPARK	BIO	34.90	Perth and Kinross	23/08/85	Tayside & Clackmannanshire	NN724450
FEOCH MEADOWS	BIO	82.80	South Ayrshire	10/06/88	Strathclyde & Ayrshire	NX270821
FERRY HILLS	MIX	27.90	Fife	28/02/92	Forth & Borders	NT124834
FEUR LOCHAIN - MOINE NAM FAOILEANN	BIO	384.10	Argyll and Bute	20/07/84	Argyll & Stirling	NR252695
FIDDLERS GILL	BIO	29.90	South Lanarkshire	15/06/84	Strathclyde & Ayrshire	NS846470
FIDLAR GEO TO WATSNES	GEO	18.50	Shetland Islands	29/05/87	Northern Isles	HU190493
FIFE NESS COAST	MIX	116.90	Fife	25/03/87	Forth & Borders	NO625107
FINDHORN TERRACES	GEO	56.80	Highland	09/10/89	East Highland	NH844364
FINDON MOOR	BIO	26.20	Aberdeenshire	28/11/85	Grampian	NO941974
FINDRASSIE	GEO	2.00	Moray	05/01/84	Grampian	NJ204651 NJ207653
FINLARIG BURN	BIO	10.40	Stirling	30/04/86	Argyll & Stirling	NN574349
FINTULICH	GEO	109.00	Perth and Kinross	09/06/87	Tayside & Clackmannanshire	NN750265
FIONN LOCH ISLANDS	BIO	22.90	Highland	24/07/86	West Highland	NG942804
FIRTH OF FORTH	MIX	7,510.06	East Lothian	15/08/00	Forth & Borders	NS865920 NO615075 NT678794
FLANDERS MOSS	MIX	859.10	Stirling	13/04/95	Argyll & Stirling	NS630985
FLANNAN ISLANDS	BIO	80.90	Western Isles	22/12/83	Western Isles	NA692467 NA726455 NA726468
FLEECEFAULDS MEADOW	BIO	12.00	Fife	21/02/84	Forth & Borders	NO400085
FLISK WOOD	BIO	63.40	Fife	21/02/84	Forth & Borders	NO335236
FLOW OF DERGOALS	BIO	171.60	Dumfries and Galloway	23/08/85	Dumfries & Galloway	NX245580
FODDERLETTER	BIO	3.20	Moray	30/11/90	Grampian	NJ140217
FOINAVEN	MIX	14,905.00	Highland	08/12/86	North Highland	NC315495
FOREST MUIR	BIO	68.20	Angus	11/05/88	Tayside & Clackmannanshire	NO424551
FOREST OF ALYTH MIRES	BIO	344.50	Perth and Kinross	01/03/84	Tayside & Clackmannanshire	NO175577
FOREST OF CLUNIE	BIO	19,477.00	Perth and Kinross	10/02/00	Tayside & Clackmannanshire	NO070560
FORMAKIN	BIO	6.90	Renfrewshire	28/06/85	Strathclyde & Ayrshire	NS408713
FORSINARD BOGS	BIO	961.10	Highland	13/07/84	North Highland	NC875455
FORTH ISLANDS	BIO	22.50	East Lothian	15/08/83	Forth & Borders	NT513868 NT535866 NT553870
FOSSIL GROVE	GEO	0.20	Glasgow City	28/11/86	Strathclyde & Ayrshire	NS538673
FOULA	BIO	1,326.90	Shetland Islands	19/03/87	Northern Isles	HT960390
FOULA COAST	GEO	235.70	Shetland Islands	12/09/90	Northern Isles	HT961391
FOULDEN BURN	MIX	6.40	Scottish Borders	30/03/89	Forth & Borders	NT921549
FOUNTAINHEAD	GEO	5.70	East Ayrshire	25/07/91	Strathclyde & Ayrshire	NS657104
FOVERAN LINKS	MIX	203.20	Aberdeenshire	14/02/84	Grampian	NK000225
FOWLSHEUGH	BIO	7.60	Aberdeenshire	05/05/83	Grampian	NO881799
FUGLA NESS - NORTH ROE	GEO	0.70	Shetland Islands	18/03/92	Northern Isles	HU312913
FUNGARTH JUNIPER WOOD	BIO	55.00	Perth and Kinross	29/11/84	Tayside & Clackmannanshire	NO045425
FUNZIE	GEO	6.80	Shetland Islands	28/03/91	Northern Isles	HU656884
GAGIE MARSH	BIO	6.10	Angus	27/07/87	Tayside & Clackmannanshire	NO449370
GALLOWFLAT CLAYPIT	GEO	5.20	Perth and Kinross	21/02/85	Tayside & Clackmannanshire	NO214208
GAMRIE AND PENNAN COAST	MIX	321.70	Aberdeenshire	03/07/85	Grampian	NJ824673
GANNOCHY GORGE	MIX	46.00	Aberdeenshire	28/10/87	Tayside & Clackmannanshire	NO595715
GARABAL HILL	GEO	914.80	Argyll and Bute	30/12/86	Argyll & Stirling	NN295172
GARBH ALLT	BIO	5.50	Highland	21/09/88	North Highland	ND011138
GARBH CHOIRE	BIO	229.00	Aberdeenshire	15/03/96	Grampian	NO174786
GARBH SHLIOS	BIO	1,004.00	Highland	18/09/00	West Highland	NM760420
GARLETON HILLS	GEO	132.70	East Lothian	30/07/87	Forth & Borders	NT509762
GARPEL WATER	GEO	6.90	East Ayrshire	29/06/90	Strathclyde & Ayrshire	NS690255

20. Consolidated list of SSSI notified under the Wildlife and Countryside Act 1981 as at 31 March 2001 (continued).

SSSI Name	Type <sup>1</sup>	Area (ha)	Local Authority <sup>2</sup>	Date Notified	Lead SNH Area	OS Central Grid Ref.
GARRION GILL	BIO	40.50	South Lanarkshire	22/02/85	Strathclyde & Ayrshire	NS808527
GARRON POINT	MIX	59.80	Aberdeenshire	23/03/89	Grampian	N0887874
GARRY FALLS	BIO	2.10	Highland	03/09/86	West Highland	NH276018
GARTALLY LIMESTONE QUARRIES	GEO	4.10	Highland	27/09/84	East Highland	NH486316
GARTFARRAN WOODS	BIO	35.70	Stirling	25/05/88	Argyll & Stirling	NS529959
GARTMORN DAM	BIO	70.70	Clackmannanshire	14/10/86	Tayside & Clackmannanshire	NS920943
GARTWHINZEAN MEADOW	BIO	1.70	Perth and Kinross	06/04/87	Tayside & Clackmannanshire	NT004976
GARVELLACHS	BIO	264.70	Argyll and Bute	30/08/85	Argyll & Stirling	NM670120
GATTONSIDE MOSS	BIO	5.30	Scottish Borders	16/01/87	Forth & Borders	NT548368
GEAL AND DUBH LOCHS	BIO	66.10	Argyll and Bute	13/05/83	Argyll & Stirling	NS320165
GEARY RAVINE	BIO	2.60	Highland	18/09/84	West Highland	NG265630
GEILSTON BURN	GEO	2.80	Argyll and Bute	21/12/84	Argyll & Stirling	NS341777
GEORDIE CRAIGS	GEO	1.90	Aberdeenshire	04/02/85	Grampian	NJ796644
GIGHT WOODS	BIO	47.70	Aberdeenshire	19/04/84	Grampian	NJ796382 NJ805382 NJ819391
GILLSBURN AND MARE GILL	BIO	10.10	South Lanarkshire	03/05/83	Strathclyde & Ayrshire	NS828481
GIRVAN TO BALLANTRAE COAST SECTION	GEO	89.20	South Ayrshire	31/03/89	Strathclyde & Ayrshire	NX095874 NX153935
GLAC NA CRICHE	BIO	265.00	Argyll and Bute	11/11/83	Argyll & Stirling	NR225708
GLADHOUSE RESERVOIR	BIO	186.50	Midlothian	22/08/85	Forth & Borders	NT299535
GLAS EILEANAN	BIO	1.00	Argyll and Bute	21/08/97	Argyll & Stirling	NM714400
GLAS TULAIICHEAN	BIO	459.80	Perth and Kinross	19/04/85	Tayside & Clackmannanshire	NO054760
GLASDRUM	BIO	448.40	Argyll and Bute	23/08/85	Argyll & Stirling	NN005460
GLEANN DUBH	BIO	491.20	North Ayrshire	31/03/87	Strathclyde & Ayrshire	NR985335
GLEN AFFRIC	BIO	2,229.10	Highland	12/04/84	East Highland	NH240246
GLEN BARISDALE	BIO	1,093.90	Highland	20/07/84	West Highland	NG870025
GLEN BEASDALE	MIX	509.80	Highland	29/09/86	West Highland	NM720846
GLEN CALLATER	BIO	1,576.60	Aberdeenshire	13/12/84	Grampian	NO198810
GLEN EY GORGE	MIX	40.80	Aberdeenshire	23/03/89	Grampian	NO087873
GLEN FALLOCH PINEWOOD	BIO	120.40	Stirling	30/03/90	Argyll & Stirling	NN365228
GLEN FALLOCH WOODS	BIO	88.40	Stirling	14/08/87	Argyll & Stirling	NN305201 NN323190
GLEN FENDER MEADOWS	BIO	98.30	Perth and Kinross	15/12/83	Tayside & Clackmannanshire	NN895671
GLEN GARRY	GEO	31.70	Perth and Kinross	23/02/90	Tayside & Clackmannanshire	NN687717 NN697716 NN712708 NN720704 NN773682 NN785670 NN803656
GLEN LOCHAY WOODS	BIO	217.50	Stirling	30/03/90	Argyll & Stirling	NN532353
GLEN LOIN	BIO	67.50	Argyll and Bute	20/05/83	Argyll & Stirling	NN307062
GLEN LYON WOODS	BIO	51.50	Perth and Kinross	31/10/83	Tayside & Clackmannanshire	NN711472
GLEN MOSS	BIO	19.50	Renfrewshire	06/04/84	Strathclyde & Ayrshire	NS368699
GLEN NANT	BIO	290.80	Argyll and Bute	26/08/88	Argyll & Stirling	NN017278
GLEN QUEICH	BIO	94.30	Perth and Kinross	15/12/83	Tayside & Clackmannanshire	NO030040
GLEN RALLOCH TO BARAVALLA WOODS	BIO	241.70	Argyll and Bute	29/09/89	Argyll & Stirling	NR838677
GLEN STRATHFARRAR	BIO	4,030.60	Highland	12/04/84	East Highland	NH270370
GLEN TANAR	BIO	4,185.00	Aberdeenshire	14/02/84	Grampian	NO460930
GLEN TARFF	BIO	311.10	Highland	12/04/84	East Highland	NH387045
GLEN TILT WOODS	BIO	15.40	Perth and Kinross	15/12/83	Tayside & Clackmannanshire	NN877671 NN880688
GLEN VALTOS	GEO	53.20	Western Isles	31/01/90	Western Isles	NB070344
GLENACARDOCH POINT	GEO	81.50	Argyll and Bute	30/03/90	Argyll & Stirling	NR660379
GLENARBUCK	GEO	1.30	West Dunbartonshire	28/09/90	Strathclyde & Ayrshire	NS452747
GLENARTNEY JUNIPER WOOD	BIO	96.80	Perth and Kinross	15/12/83	Tayside & Clackmannanshire	NN761181
GLENCOE	MIX	3,175.90	Highland	21/03/89	West Highland	NN140550
GLENCRIPESDALE	BIO	631.00	Highland	24/11/95	West Highland	NM694618
GLENDARUEL WOOD AND CRAGS	BIO	78.10	Argyll and Bute	23/08/85	Argyll & Stirling	NS020900
GLENDOE LOCHANS	BIO	255.00	Highland	15/12/95	East Highland	NH430035

20. Consolidated list of SSSI notified under the Wildlife and Countryside Act 1981 as at 31 March 2001 (continued).

SSSI Name	Type <sup>1</sup>	Area (ha)	Local Authority <sup>2</sup>	Date Notified	Lead SNH Area	OS Central Grid Ref.
GLENEAGLES MIRE	BIO	1.00	Perth and Kinross	29/11/84	Tayside & Clackmannanshire	NN914107
GLENKINNON BURN	BIO	36.70	Scottish Borders	03/03/88	Forth & Borders	NT424336
GLENMORE FOREST	BIO	1,441.00	Highland	27/09/96	East Highland	NH980090
GLENTROOL OAKWOODS	BIO	78.70	Dumfries and Galloway	28/11/85	Dumfries & Galloway	NX400788 NX417803 NX429802
GLIMS MOSS AND DURKADALE	BIO	225.30	Orkney Islands	05/01/84	Northern Isles	HY310237
GORDON MOSS	BIO	44.50	Scottish Borders	10/06/86	Forth & Borders	NT635425
GRAVELAND	BIO	853.09	Shetland Islands	05/12/00	Northern Isles	HU455940
GREEN HILL OF STRATHDON	BIO	644.40	Aberdeenshire	17/07/87	Grampian	NJ320140
GREENLAW MOOR	BIO	1,175.00	Scottish Borders	22/01/87	Forth & Borders	NT705500
GREENOCK MAINS	GEO	9.30	East Ayrshire	29/09/89	Strathclyde & Ayrshire	NS635277
GRENNAN BAY	GEO	6.60	Dumfries and Galloway	29/09/89	Dumfries & Galloway	NX074438
GRESS SALTINGS	BIO	86.50	Western Isles	12/09/84	Western Isles	NB487414
GRIBUN SHORE AND CRAGS	MIX	231.40	Argyll and Bute	24/10/88	Argyll & Stirling	NM456355
GRIESTON QUARRY	GEO	1.80	Scottish Borders	26/02/87	Forth & Borders	NT314362
GRUDIE PEATLANDS	BIO	4,786.00	Highland	27/08/93	North Highland	NC500100
GRUINART FLATS	MIX	3,170.00	Argyll and Bute	24/11/83	Argyll & Stirling	NR285665
GULL NEST	BIO	254.70	Moray	01/12/83	Grampian	NJ225505
GUTCHER	GEO	1.90	Shetland Islands	13/02/89	Northern Isles	HU551997
HABBIES HOWE - LOGAN BURN	BIO	5.50	Midlothian	22/08/85	Forth & Borders	NT184619
HADFAST VALLEY	BIO	5.80	Midlothian	30/04/86	Forth & Borders	NT388688
HAM NESS	GEO	31.60	Shetland Islands	15/02/90	Northern Isles	HP636017
HAMILTON HIGH PARKS	BIO	31.40	South Lanarkshire	21/12/84	Strathclyde & Ayrshire	NS728536 NS733532 NS734538
HAMILTON LOW PARKS	BIO	107.60	South Lanarkshire	31/01/86	Strathclyde & Ayrshire	NS718575 NS727567
HANDA ISLAND	BIO	363.00	Highland	26/06/86	North Highland	NC138480
HANGMANS BRIDGE	GEO	2.50	Highland	07/12/84	West Highland	NG856299
HANNASTON WOOD	BIO	25.90	Dumfries and Galloway	23/05/85	Dumfries & Galloway	NX596824
HARE MYRE, MONK MYRE AND STORMONT LOCH	BIO	80.50	Perth and Kinross	12/06/85	Tayside & Clackmannanshire	NO187423 NO207426
HAREHEUGH CRAIGS	GEO	8.00	Scottish Borders	03/03/88	Forth & Borders	NT688400
HASCOSAY	MIX	165.20	Shetland Islands	25/01/88	Northern Isles	HU553923
HASSOCKRIGG AND NORTH SHOTTS MOSSES	BIO	107.53	North Lanarkshire	17/03/98	Strathclyde & Ayrshire	NS873617
HAWCRAIGS - GLENARBUCK	BIO	17.60	West Dunbartonshire	11/11/83	Strathclyde & Ayrshire	NS453742
HEART MOSS	BIO	22.00	Dumfries and Galloway	15/05/84	Dumfries & Galloway	NX770480
HELLS GLEN	BIO	37.60	Argyll and Bute	21/12/84	Argyll & Stirling	NN190052
HELMSDALE COAST	GEO	148.40	Highland	12/12/86	North Highland	NC929077 NC937089 NC948095 NC952099 NC973103 NC982114 ND023147 ND031152 ND058172
HENDERLAND BANK	BIO	4.70	Scottish Borders	22/08/85	Forth & Borders	NT240232
HERMAND BIRCHWOOD	BIO	11.80	West Lothian	12/03/87	Forth & Borders	NT031618
HERMAND QUARRY	BIO	1.60	West Lothian	16/01/90	Forth & Borders	NT028635
HERMANESS	MIX	980.30	Shetland Islands	02/10/86	Northern Isles	HP605160
HERMANLAW AND MUCKRA CLEUCHS	BIO	5.60	Scottish Borders	27/03/86	Forth & Borders	NT221165 NT225167 NT226163
HEWAN BANK	GEO	5.30	Midlothian	21/10/88	Forth & Borders	NT285646
HIGH SMITHSTONE QUARRY	GEO	4.90	North Ayrshire	31/03/89	Strathclyde & Ayrshire	NS279456
HILL OF BARRA	GEO	6.10	Aberdeenshire	04/12/89	Grampian	NJ802257
HILL OF COLVADALE AND SOBUL	BIO	819.40	Shetland Islands	15/01/87	Northern Isles	HP610052
HILL OF JOHNSTON	GEO	19.80	Aberdeenshire	25/09/90	Grampian	NJ574249
HILL OF LEODEBEST	BIO	10.60	Highland	10/04/84	North Highland	ND185345
HILL OF LONGHAVEN	GEO	1.70	Aberdeenshire	14/06/84	Grampian	NK083424

20. Consolidated list of SSSI notified under the Wildlife and Countryside Act 1981 as at 31 March 2001 (continued).

SSSI Name	Type <sup>1</sup>	Area (ha)	Local Authority <sup>2</sup>	Date Notified	Lead SNH Area	OS Central Grid Ref.
HILL OF TOWANREEF	MIX	1,823.00	Aberdeenshire	11/10/83	Grampian	NJ420245
HILL OF WAREHOUSE	BIO	24.90	Highland	07/12/84	North Highland	ND314412
HOLBORN HEAD	MIX	128.00	Highland	23/11/84	North Highland	ND073712 ND107707
HOLL MEADOWS	BIO	8.00	Fife	08/11/85	Forth & Borders	NO223036 NO233032 NO238030 NO246029
HOLM OF PAPA WESTRAY	BIO	47.60	Orkney Islands	25/01/88	Northern Isles	HY508520
HOUGH BAY AND BALEVULLIN MACHAIR	BIO	508.30	Argyll and Bute	22/02/85	Argyll & Stirling	NL943463 NL960480 NL973475
HOWFORD BRIDGE	GEO	6.10	East Ayrshire	04/09/86	Strathclyde & Ayrshire	NS515254
HOWIERIG MUIR	BIO	20.50	Falkirk	04/11/94	Forth & Borders	NS854786
HOWMORE ESTUARY, LOCHS ROAG AND FADA	MIX	424.10	Western Isles	02/05/85	Western Isles	NF756356
HOY	MIX	9,499.69	Orkney Islands	14/02/00	Northern Isles	HY225010
HUMMELKNOWES MOSS	BIO	4.70	Scottish Borders	17/10/83	Forth & Borders	NT515127
INCHCOONANS CLAYPIT	GEO	1.20	Perth and Kinross	21/02/85	Tayside & Clackmannanshire	NO242233
INCHLONAIG	BIO	74.80	Argyll and Bute	22/03/83	Argyll & Stirling	NS380935
INCHMICKERY	BIO	4.80	City of Edinburgh	22/08/85	Forth & Borders	NT207805 NT207811
INCHMOAN	BIO	45.70	Argyll and Bute	22/03/83	Argyll & Stirling	NS376907
INCHMURRIN	BIO	37.20	West Dunbartonshire	22/03/83	Argyll & Stirling	NS380875
INCHRORY	MIX	1,093.10	Moray	04/05/88	Grampian	NJ182080
INCHTAVANNACH AND INCHCONNACHAN	BIO	104.30	Argyll and Bute	22/03/83	Argyll & Stirling	NS366912 NS375916
INNER CLYDE	BIO	3,427.30	Argyll and Bute	21/06/99	Strathclyde & Ayrshire	NS370750
INNER TAY ESTUARY	BIO	6,596.76	Perth and Kinross	25/08/99	Tayside & Clackmannanshire	NO280220
INNINMORE BAY	MIX	127.20	Highland	24/10/86	West Highland	NM719423
INNISHEWAN WOOD	BIO	41.80	Stirling	12/01/87	Argyll & Stirling	NN470285
INVERSDALE PEATLANDS	BIO	1,264.60	Highland	25/02/97	West Highland	NG795900
INVERBRORA	GEO	55.90	Highland	24/03/88	North Highland	NC906033
INVERFARIGAIG	BIO	100.00	Highland	25/11/83	East Highland	NH525236
INVERHOPE	MIX	47.70	Highland	07/11/86	North Highland	NC482618
INVERNAVER	MIX	630.00	Highland	30/11/87	North Highland	NC685605
INVERNEIL BURN	BIO	16.10	Argyll and Bute	28/06/85	Argyll & Stirling	NR831818
INVERPOLLY	MIX	11,937.50	Highland	24/10/86	North Highland	NC135125
INVERTIEL QUARRY	GEO	0.70	Fife	30/03/90	Forth & Borders	NT271898
ISLE OF MAY	BIO	56.60	Fife	13/02/85	Forth & Borders	NT655995
ISLE OF WHITHORN BAY	GEO	3.70	Dumfries and Galloway	09/03/90	Dumfries & Galloway	NX476363
JEDWATER WOODLANDS	BIO	27.10	Scottish Borders	17/10/83	Forth & Borders	NT654190 NT663162 NT673147
JOCK'S GILL WOOD	BIO	55.60	South Lanarkshire	05/08/83	Strathclyde & Ayrshire	NS822502
JOHN O' GROATS	GEO	0.90	Highland	28/09/87	North Highland	ND380735
KAMES BAY	BIO	4.60	North Ayrshire	23/05/85	Strathclyde & Ayrshire	NS171550
KEELYLANG HILL AND SWARTABECK BURN	BIO	925.60	Orkney Islands	27/07/88	Northern Isles	HY390095
KEEN OF HAMAR	MIX	51.30	Shetland Islands	17/01/85	Northern Isles	HP645097
KEITH WATER	GEO	3.00	East Lothian	30/04/84	Forth & Borders	NT438623 NT438631 NT440621 NT449637 NT450640 NT453637
KELLAS OAKWOOD	BIO	25.80	Moray	18/08/88	Grampian	NJ157540
KELTNEYBURN	BIO	37.30	Perth and Kinross	19/04/85	Tayside & Clackmannanshire	NN768503
KENMURE HOLMS	BIO	154.10	Dumfries and Galloway	31/03/87	Dumfries & Galloway	NX638765
KENNACRAIG & ESRAGAN BURN	BIO	168.30	Argyll and Bute	31/03/87	Argyll & Stirling	NM990370 NM997347
KENNOX WATER	GEO	16.70	South Lanarkshire	22/12/88	Strathclyde & Ayrshire	NS783253
KENTRA BAY AND MOSS	BIO	997.30	Highland	30/03/90	West Highland	NM650685

20. Consolidated list of SSSI notified under the Wildlife and Countryside Act 1981 as at 31 March 2001 (continued).

SSSI Name	Type <sup>1</sup>	Area (ha)	Local Authority <sup>2</sup>	Date Notified	Lead SNH Area	OS Central Grid Ref.
KERGORD PLANTATIONS	BIO	6.50	Shetland Islands	14/08/85	Northern Isles	HU395541
KERSHOPE BRIDGE	GEO	6.70	Scottish Borders	17/10/83	Forth & Borders	NY499834
KIELDERHEAD MOORS : CARTER FELL TO PEEL FELL	BIO	948.10	Scottish Borders	11/05/89	Forth & Borders	NT650030
KILBERRY COAST	BIO	214.30	Argyll and Bute	21/03/86	Argyll & Stirling	NR705632 NR716690
KILCONQUHAR LOCH	BIO	48.20	Fife	21/02/84	Forth & Borders	NO488017
KILDRUMMIE KAMES	MIX	631.00	Highland	27/06/83	East Highland	NH830530
KILHERN MOSS	BIO	123.40	Dumfries and Galloway	15/02/88	Dumfries & Galloway	NX200628
KILLIEGOWAN WOOD	BIO	55.60	Dumfries and Galloway	23/08/85	Dumfries & Galloway	NX584572
KILLORN MOSS	BIO	34.90	Stirling	30/07/86	Argyll & Stirling	NS622962
KINCARDINE CASTLE WOOD	BIO	106.00	Perth and Kinross	15/12/83	Tayside & Clackmannanshire	NN947115
KINGS MYRE	BIO	11.10	Perth and Kinross	15/12/83	Tayside & Clackmannanshire	NO113363
KINGSHOUSE	GEO	50.40	Highland	28/03/91	West Highland	NN285555
KINGSIDE LOCH	BIO	13.30	Scottish Borders	25/11/86	Forth & Borders	NT342134
KINLOCHLAGGAN BOULDER BEDS	GEO	6.50	Highland	14/09/89	East Highland	NN547898
KINNOULL HILL	MIX	72.80	Perth and Kinross	01/03/84	Tayside & Clackmannanshire	NO134229
KINRIVE - STRATHRORY	BIO	240.40	Highland	13/12/84	East Highland	NH700760
KINTYRE GOOSE LOCHS	BIO	286.50	Argyll and Bute	13/08/97	Argyll & Stirling	NR710300 NR737046 NR747472 NR766510
KINUACHDRACH	BIO	142.50	Argyll and Bute	28/11/86	Argyll & Stirling	NR707979
KINVEACHY FOREST	BIO	5,335.00	Highland	07/08/86	East Highland	NH856175
KIPPENRAIT GLEN	BIO	63.60	Stirling	23/10/91	Argyll & Stirling	NS795996
KIPPILAW MOSS	BIO	0.80	Scottish Borders	17/10/83	Forth & Borders	NT492154
KIRKCONNELL FLOW	BIO	142.00	Dumfries and Galloway	04/08/86	Dumfries & Galloway	NX970700
KIRKOWAN FLOW	BIO	776.60	Dumfries and Galloway	20/12/85	Dumfries & Galloway	NX255705
KIRKHILL	GEO	1.30	Aberdeenshire	11/10/90	Grampian	NK012526
KIRKHOPE LINNS	BIO	7.50	Scottish Borders	01/11/90	Forth & Borders	NT382239
KIRKTON BURN MEADOW	BIO	5.20	Scottish Borders	17/10/83	Forth & Borders	NT535141
KNAPDALE LOCHS	BIO	113.90	Argyll and Bute	12/04/00	Argyll & Stirling	NR757685 NR763808 NR813784 NR813870
KNOCKAN CLIFF	MIX	361.70	Highland	28/05/87	North Highland	NC203097
KNOCKDAW HILL	BIO	391.70	South Ayrshire	15/10/91	Strathclyde & Ayrshire	NX155883 NX166877
KNOCKDOLIAN HILL	BIO	67.50	South Ayrshire	25/09/84	Strathclyde & Ayrshire	NX113848
KNOCKFIN HEIGHTS	BIO	5,205.00	Highland	24/09/92	North Highland	NC949334
KNOCKGARDNER	GEO	0.30	South Ayrshire	29/06/90	Strathclyde & Ayrshire	NS355036
KNOCKIE LOCHS	BIO	141.00	Highland	01/07/96	East Highland	NH453132
KNOCKINNON HEATH	BIO	66.60	Highland	28/09/87	North Highland	ND172315
KNOCKNAIRS HILL	BIO	17.30	Inverclyde	25/03/92	Strathclyde & Ayrshire	NS305742
KNOCKORMAL	GEO	5.70	South Ayrshire	29/06/90	Strathclyde & Ayrshire	NX134885 NX137889 NX138890 NX143891
KYLE OF SUTHERLAND MARSHES	BIO	403.70	Highland	25/03/88	North Highland	NH515990 NH574957
LACESSTON MUIR AND GLEN BURN GORGE	BIO	101.00	Fife	01/06/85	Forth & Borders	NO185064
LADDER HILLS	BIO	4,240.40	Aberdeenshire	14/12/90	Grampian	NJ250150
LADY BELLS MOSS	BIO	59.40	North Lanarkshire	05/08/83	Strathclyde & Ayrshire	NS810651
LADY LOCH	BIO	2.10	Perth and Kinross	15/12/83	Tayside & Clackmannanshire	NO196137
LAG MEADOW	BIO	4.70	Dumfries and Galloway	27/03/91	Dumfries & Galloway	NX885783
LAGGAN	GEO	6.60	North Ayrshire	28/09/90	Strathclyde & Ayrshire	NR986504
LAGGAN BURN	GEO	2.70	South Ayrshire	29/06/90	Strathclyde & Ayrshire	NX202945 NX204947 NX206946 NX206947 NX209943
LAGGAN PENINSULA AND BAY	BIO	1,270.00	Argyll and Bute	11/11/83	Argyll & Stirling	NR297555
LAGGANMULLAN	BIO	28.50	Dumfries and Galloway	16/11/90	Dumfries & Galloway	NX557556

20. Consolidated list of SSSI notified under the Wildlife and Countryside Act 1981 as at 31 March 2001 (continued).

SSSI Name	Type <sup>1</sup>	Area (ha)	Local Authority <sup>2</sup>	Date Notified	Lead SNH Area	OS Central Grid Ref.
LAGGANULVA WOOD	MIX	214.00	Argyll and Bute	17/06/88	Argyll & Stirling	NM450420
LAGRAE BURN	GEO	9.80	Dumfries and Galloway	19/03/87	Dumfries & Galloway	NS705145
LAIRDS LOCH	BIO	6.30	Perth and Kinross	30/01/84	Tayside & Clackmannanshire	NO259357
LAIRG & STRATH BRORA LOCHS	BIO	286.30	Highland	24/03/00	North Highland	NC599125 NC606081 NC616093 NC625076 NC685146 NC697125 NC739113 NC766138
LAKE OF MENTEITH	BIO	488.70	Stirling	28/09/93	Argyll & Stirling	NN577005
LAMB HOGA	BIO	809.70	Shetland Islands	18/03/86	Northern Isles	HU602897
LAMBSDALE LEANS	BIO	87.70	Highland	11/10/84	North Highland	ND052548
LAMMER LAW	BIO	991.00	East Lothian	30/04/84	Forth & Borders	NT540615
LAMMERMUIR DEANS	BIO	50.10	East Lothian	15/08/83	Forth & Borders	NT688703 NT689695 NT708707 NT711699
LANG CRAIGS	BIO	33.60	West Dunbartonshire	13/05/83	Strathclyde & Ayrshire	NS433765
LANGHOLM - NEWCASTLETON HILLS	MIX	7,679.00	Dumfries and Galloway	04/07/85	Forth & Borders	NY435915
LANGTON LEES CLEUGH	BIO	13.70	Scottish Borders	24/07/85	Forth & Borders	NT740523
LANGWELL WATER	BIO	274.40	Highland	29/02/84	North Highland	ND080225
LARGS COAST SECTION	GEO	7.70	North Ayrshire	29/06/90	Strathclyde & Ayrshire	NS192627
LAUDALE WOODS	BIO	244.60	Highland	27/03/87	West Highland	NM760595
LAUGHENGHIE AND AIRIE HILLS	BIO	2,308.50	Dumfries and Galloway	28/11/85	Dumfries & Galloway	NX620660
LAXO BURN	BIO	0.50	Shetland Islands	08/02/94	Northern Isles	HU445634
LEA LARKS	GEO	10.40	Dumfries and Galloway	20/01/92	Dumfries & Galloway	NX564691
LEADHILLS - WANLOCKHEAD	GEO	49.50	Dumfries and Galloway	09/03/90	Dumfries & Galloway	NS865134 NS871139 NS880141
LEAVAD	GEO	70.00	Highland	10/04/84	North Highland	ND174462
LEDMORE WOOD	BIO	95.10	Highland	29/02/84	North Highland	NH664891
LENNEL, CHARLEY'S BRAE	GEO	5.90	Scottish Borders	24/07/85	Forth & Borders	NT857411
LENY QUARRY	GEO	5.40	Stirling	28/05/86	Argyll & Stirling	NN615098
LETHENHILL	BIO	34.80	Moray	01/07/94	Grampian	NJ110580
LEVEN VALLEY	MIX	580.30	Highland	30/03/90	West Highland	NN210606
LEVISHIE WOOD	BIO	179.50	Highland	01/08/88	East Highland	NH400180
LIATRIE BURN	BIO	90.30	Highland	28/10/88	East Highland	NH252338
LIELOWAN MEADOW	BIO	2.70	Fife	16/01/90	Forth & Borders	NT090926
LIME CRAIG QUARRY	GEO	4.60	Stirling	16/01/90	Argyll & Stirling	NN533018
LIME HILL	BIO	2.70	Stirling	12/10/84	Argyll & Stirling	NS473963
LINDEAN RESERVOIR	BIO	14.10	Scottish Borders	02/08/85	Forth & Borders	NT502291
LINDORES LOCH	BIO	56.50	Fife	25/09/86	Forth & Borders	NO266164
LINHOUSE VALLEY	BIO	39.80	West Lothian	11/06/87	Forth & Borders	NT072643
LINLITHGOW LOCH	BIO	52.20	West Lothian	26/07/84	Forth & Borders	NT003775
LINN MILL	BIO	16.00	Clackmannanshire	30/11/89	Tayside & Clackmannanshire	NS932939
LINN OF TUMMEL	BIO	1.60	Perth and Kinross	15/12/83	Tayside & Clackmannanshire	NN905602
LINNE MHUIRICH	BIO	107.80	Argyll and Bute	29/10/84	Argyll & Stirling	NR726847
LINTMILL RAILWAY CUTTING	GEO	5.70	Scottish Borders	17/01/86	Forth & Borders	NT733463
LISMORE LOCHS	BIO	110.50	Argyll and Bute	22/02/85	Argyll & Stirling	NM808376 NM829394 NM859424
LITTLE BALLO	BIO	11.50	Perth and Kinross	30/01/84	Tayside & Clackmannanshire	NO266345 NO268348 NO272353
LITTLE GLENSHEE	GEO	42.50	Perth and Kinross	26/09/90	Tayside & Clackmannanshire	NN982346
LITTLE LOCH ROAG VALLEY BOG	BIO	19.20	Western Isles	22/12/83	Western Isles	NB140250
LITTLEMILL FLUVIOGLACIAL LANDFORMS	GEO	179.10	Highland	27/01/84	East Highland	NH702361
LITTLETON AND BALHAMIE HILLS	BIO	243.40	South Ayrshire	18/11/91	Strathclyde & Ayrshire	NX130867 NX135882
LOCH A' MHUILINN	BIO	76.50	Highland	30/03/88	North Highland	NC166394
LOCH A' SGURR PEGMATITE	GEO	0.60	Western Isles	16/08/85	Western Isles	NG070865

20. Consolidated list of SSSI notified under the Wildlife and Countryside Act 1981 as at 31 March 2001 (continued).

SSSI Name	Type <sup>1</sup>	Area (ha)	Local Authority <sup>2</sup>	Date Notified	Lead SNH Area	OS Central Grid Ref.
LOCH ACHNACLOICH	BIO	20.10	Highland	10/07/84	East Highland	NH665735
LOCH ALINE	MIX	85.78	Highland	18/09/00	West Highland	NM695460
LOCH AN DUIN	MIX	3,606.00	Western Isles	16/08/85	Western Isles	NF935740
LOCH ARKAIG PINWOOD	BIO	506.70	Highland	30/03/92	West Highland	NN035915
LOCH ASHAIG	GEO	3.40	Highland	02/04/90	West Highland	NG691232
LOCH ASHIE	BIO	162.00	Highland	27/02/96	East Highland	NH630349
LOCH AWE AND LOCH AILSH	BIO	146.03	Highland	10/12/99	North Highland	NC246153 NC315110
LOCH BA WOODLAND	BIO	119.70	Argyll and Bute	28/02/90	Argyll & Stirling	NM570385
LOCH BATTAN	BIO	21.30	Highland	26/05/95	East Highland	NH539390
LOCH BEANNACH ISLANDS	BIO	32.50	Highland	26/06/86	North Highland	NC143264
LOCH BEE	MIX	1,172.90	Western Isles	30/10/84	Western Isles	NF770430
LOCH BEE MACHAIR	MIX	797.00	Western Isles	18/10/89	Western Isles	NF755430
LOCH BRAN	BIO	17.20	Highland	27/09/84	East Highland	NH508192
LOCH BRANDY	BIO	99.70	Angus	24/01/85	Tayside & Clackmannanshire	NO340755
LOCH CALDER	BIO	431.00	Highland	15/12/99	North Highland	ND072601
LOCH CALUIM FLOWS	BIO	6,186.00	Highland	12/03/93	North Highland	ND012533
LOCH CLEAT	GEO	2.60	Highland	02/04/90	West Highland	NG416742
LOCH CON	BIO	50.00	Perth and Kinross	15/12/83	Tayside & Clackmannanshire	NN687679
LOCH DALBEG	BIO	4.40	Western Isles	22/12/83	Western Isles	NB227457
LOCH DOON	BIO	880.30	East Ayrshire	04/08/86	Strathclyde & Ayrshire	NX497975
LOCH DRUIDIBEG	MIX	1,677.00	Western Isles	23/03/87	Western Isles	NF782378
LOCH DUBH	BIO	5.90	Highland	29/09/86	West Highland	NM672848
LOCH ECK	BIO	559.60	Argyll and Bute	19/06/91	Argyll & Stirling	NS137920
LOCH ETTERIDGE	GEO	116.60	Highland	20/07/89	East Highland	NM695935
LOCH EYE	BIO	195.40	Highland	26/02/85	East Highland	NH831798
LOCH FADA	BIO	86.60	Argyll and Bute	23/02/84	Argyll & Stirling	NR383956
LOCH FLEET	BIO	1,238.00	Highland	13/07/84	North Highland	NH800960
LOCH FREUCHIE MEADOWS	BIO	9.30	Perth and Kinross	19/04/85	Tayside & Clackmannanshire	NN876368
LOCH GLENCOUL	MIX	1,094.50	Highland	29/02/84	North Highland	NC259300
LOCH HALLAN	BIO	364.10	Western Isles	04/02/88	Western Isles	NF738224
LOCH HEILEN	BIO	104.40	Highland	22/01/85	North Highland	ND255684
LOCH HUMPHREY BURN	GEO	1.40	West Dunbartonshire	22/12/88	Strathclyde & Ayrshire	NS467754
LOCH LAXAVAT ARD AND LOCH LAXAVAT IORACH	BIO	255.50	Western Isles	22/12/83	Western Isles	NB237386
LOCH LEVEN	BIO	1,612.60	Perth and Kinross	12/06/85	Tayside & Clackmannanshire	NO145015
LOCH LIBO	BIO	18.00	East Renfrewshire	06/04/84	Strathclyde & Ayrshire	NS435557
LOCH LIEURARY	BIO	40.80	Highland	23/11/84	North Highland	ND074642
LOCH LUBNAIG MARSHES	MIX	62.90	Stirling	26/06/86	Argyll & Stirling	NN559157
LOCH MACANRIE FENS	BIO	111.70	Stirling	12/10/84	Argyll & Stirling	NS566992
LOCH MAHAICK	BIO	34.50	Stirling	08/07/86	Argyll & Stirling	NN707069
LOCH MAREE	MIX	3,100.00	Highland	19/03/92	West Highland	NG970690
LOCH MEADIE PEATLANDS	MIX	6,221.00	Highland	31/07/91	North Highland	NC539417
LOCH MEODAL	GEO	21.50	Highland	03/04/90	West Highland	NG656113
LOCH MEURACH	GEO	2.20	Western Isles	16/08/85	Western Isles	NG061877
LOCH MOIDART	MIX	798.80	Highland	10/11/86	West Highland	NM672734
LOCH MORAIG	BIO	33.20	Perth and Kinross	15/12/83	Tayside & Clackmannanshire	NN906666
LOCH MORAR	BIO	3,032.00	Highland	18/03/87	West Highland	NM775903
LOCH NA CARTACH	BIO	22.60	Western Isles	27/01/84	Western Isles	NB534499
LOCH NA DAL	MIX	116.80	Highland	04/07/85	West Highland	NG703143 NG739160
LOCH NAM MADADH	BIO	306.40	Western Isles	07/03/97	Western Isles	NF925694
LOCH NAN EILEAN VALLEY BOG	BIO	31.80	Western Isles	20/01/84	Western Isles	NB237234
LOCH OBISARY	BIO	354.00	Western Isles	31/08/86	Western Isles	NF896620
LOCH OF ABOYNE	BIO	14.50	Aberdeenshire	05/01/84	Grampian	NO537999
LOCH OF BANKS	BIO	43.40	Orkney Islands	23/03/89	Northern Isles	HY275235
LOCH OF CLOUSTA	BIO	49.70	Shetland Islands	19/07/83	Northern Isles	HU315582
LOCH OF DURRAN	BIO	40.90	Highland	13/09/84	North Highland	ND207653
LOCH OF GIRLSTA	BIO	101.70	Shetland Islands	10/05/83	Northern Isles	HU433522
LOCH OF ISBISTER AND THE LOONS	BIO	104.50	Orkney Islands	10/05/83	Northern Isles	HY254240

20. Consolidated list of SSSI notified under the Wildlife and Countryside Act 1981 as at 31 March 2001 (continued).

SSSI Name	Type <sup>1</sup>	Area (ha)	Local Authority <sup>2</sup>	Date Notified	Lead SNH Area	OS Central Grid Ref.
LOCH OF KINNORDY	BIO	86.00	Angus	12/06/85	Tayside & Clackmannanshire	N0360542
LOCH OF LINRATHEN	BIO	189.10	Angus	24/01/85	Tayside & Clackmannanshire	N0278549
LOCH OF LUMGAIR	BIO	22.40	Aberdeenshire	26/10/83	Grampian	N0853826
LOCH OF MEY	BIO	68.50	Highland	13/12/96	North Highland	ND271735
LOCH OF PARK	BIO	47.00	Aberdeenshire	24/06/83	Grampian	N0767988
LOCH OF SKENE	BIO	124.60	Aberdeenshire	22/05/85	Grampian	NJ785075
LOCH OF STRATHBEG	MIX	982.80	Aberdeenshire	14/11/91	Grampian	NK075590
LOCH OF WESTER	BIO	68.60	Highland	19/09/84	North Highland	ND325592
LOCH OF WINLESS	BIO	28.40	Highland	19/09/84	North Highland	ND294545
LOCH OIRE	BIO	8.80	Moray	05/02/86	Grampian	NJ289609
LOCH ORASAY	BIO	96.60	Western Isles	22/12/83	Western Isles	NB387283
LOCH RUTHVEN	BIO	218.20	Highland	18/05/87	East Highland	NH620276
LOCH SCARMCLATE	BIO	110.00	Highland	01/07/86	North Highland	ND189596
LOCH SCARRASDALE VALLEY BOG	BIO	207.00	Western Isles	14/03/84	Western Isles	NB493503
LOCH SQUABAIN	GEO	72.80	Argyll and Bute	28/02/90	Argyll & Stirling	NM633299
LOCH SHIEL	BIO	3,373.90	Highland	18/03/91	West Highland	NM800720
LOCH SIADAR	BIO	8.50	Western Isles	05/12/96	Western Isles	NB187389
LOCH SPYNE	BIO	93.00	Moray	30/09/83	Grampian	NJ234661
LOCH STACK	BIO	726.30	Highland	29/02/84	North Highland	NC290430
LOCH STIAPAVAT	BIO	35.50	Western Isles	14/03/84	Western Isles	NB528643
LOCH TALLANT	BIO	93.00	Argyll and Bute	11/11/83	Argyll & Stirling	NR335578
LOCH TAY MARSHES	BIO	65.50	Stirling	23/08/85	Argyll & Stirling	NN584334
LOCH TUAMISTER	BIO	8.20	Western Isles	22/12/83	Western Isles	NB264455
LOCH TUMMEL FLUSH	BIO	7.50	Perth and Kinross	28/06/91	Tayside & Clackmannanshire	NN822599
LOCH URIGILL	BIO	322.00	Highland	18/11/96	North Highland	NC242102
LOCH USSIE	BIO	104.00	Highland	16/05/85	East Highland	NH505570
LOCH VAA	BIO	45.20	Highland	07/06/89	East Highland	NH913175
LOCH WATSTON	BIO	14.10	Stirling	30/03/90	Argyll & Stirling	NN712004
LOCH WATTEN	BIO	432.60	Highland	09/12/86	North Highland	ND230560
LOCH WOOD	BIO	9.70	Dumfries and Galloway	11/11/83	Dumfries & Galloway	NY084972
LOCHAILORT	GEO	4.80	Highland	18/03/87	West Highland	NM771820
LOCHAN BUIDHE MIRES	BIO	4,130.00	Highland	18/07/95	North Highland	NC769582
LOCHAN LAIRIG CHEILE	BIO	26.80	Stirling	06/10/88	Argyll & Stirling	NN528279
LOCHARBRIGGS QUARRY	GEO	4.10	Dumfries and Galloway	20/12/88	Dumfries & Galloway	NX990810
LOCHCOTE MARSH	BIO	10.60	West Lothian	12/03/87	Forth & Borders	NS979742
LOCHINDORES	BIO	16.60	Perth and Kinross	30/01/84	Tayside & Clackmannanshire	N0270357
LOCHMABEN LOCHS	BIO	35.90	Dumfries and Galloway	30/09/86	Dumfries & Galloway	NY062838 NY071834 NY078823
LOCHMILL LOCH	BIO	41.10	Fife	15/10/84	Forth & Borders	N0223163
LOCHS AT CLACHAN	BIO	103.90	Western Isles	14/03/84	Western Isles	NF810640
LOCHS CLUNIE AND MARLEE	BIO	178.30	Perth and Kinross	19/04/85	Tayside & Clackmannanshire	N0128444
LOCHS OF BUTTERSTONE, CRAIGLUSH, LOWES	BIO	259.30	Perth and Kinross	19/04/85	Tayside & Clackmannanshire	N0046440 N0060449
LOCHS OF HARRAY AND STENNESS	BIO	1,930.20	Orkney Islands	15/07/85	Northern Isles	HY283130 HY295160
LOCHS OF KIRKIGARTH AND BARDISTER	BIO	18.10	Shetland Islands	10/05/83	Northern Isles	HU238497 HU238502
LOCHS OF SPIGGIE AND BROW	BIO	154.00	Shetland Islands	18/05/83	Northern Isles	HU374160
LOCHS OF TINGWALL AND ASTA	BIO	71.50	Shetland Islands	31/01/85	Northern Isles	HU413415 HU417429
LOCKSHAW MOSSES	BIO	59.40	Fife	04/02/93	Forth & Borders	NS989909
LOGIERAIT MIRES	BIO	65.30	Perth and Kinross	15/12/83	Tayside & Clackmannanshire	NN955539 NN967534
LON A' CHUIL	BIO	3,730.00	Highland	07/02/95	North Highland	NC732422
LON LEANACHAIN	BIO	126.40	Highland	03/09/86	West Highland	NN198786
LONG BERRY COAST	GEO	8.80	Highland	15/12/88	North Highland	ND374492 ND377498
LONG CRAIG ISLAND	BIO	2.00	Fife	03/10/96	Forth & Borders	NT125802
LONG LOCH OF LUNDIE	BIO	34.20	Angus	30/01/84	Tayside & Clackmannanshire	N0287386
LONG MOSS - DRINKSTONE HILL	BIO	32.20	Scottish Borders	17/10/83	Forth & Borders	NT480185

20. Consolidated list of SSSI notified under the Wildlife and Countryside Act 1981 as at 31 March 2001 (continued).

SSSI Name	Type <sup>1</sup>	Area (ha)	Local Authority <sup>2</sup>	Date Notified	Lead SNH Area	OS Central Grid Ref.
LONGBRIDGE MUIR	BIO	513.60	Dumfries and Galloway	08/10/91	Dumfries & Galloway	NY050690
LONGMAN & CASTLE STUART BAYS	BIO	421.00	Highland	28/02/97	East Highland	NH715496
LONGNEWTON CUTTING	BIO	3.60	Scottish Borders	17/10/83	Forth & Borders	NT587266
LONGRIGGEND MOSS	BIO	38.00	North Lanarkshire	05/08/83	Strathclyde & Ayrshire	NS812696
LOSSIEMOUTH EAST QUARRY	GEO	1.30	Moray	08/04/87	Grampian	NJ236707
LOSSIEMOUTH SHORE	GEO	7.90	Moray	16/01/89	Grampian	NJ228711
LOTH GORGE	BIO	12.90	Highland	13/06/84	North Highland	NC947110
LOWER FINDHORN WOODS	BIO	179.10	Moray	11/09/86	Grampian	NJ002522
LOWER RIVER CONON	BIO	281.30	Highland	06/11/95	East Highland	NH530540
LOWER RIVER CREE	BIO	155.80	Dumfries and Galloway	27/03/91	Dumfries & Galloway	NX413649 NX448619
LOWER RIVER SPEY	MIX	228.80	Moray	17/11/88	Grampian	NJ344620
LOWER STRATHAVON WOODS	BIO	295.70	Moray	28/03/90	Grampian	NJ188328
LOWER WICK RIVER	BIO	42.30	Highland	23/08/85	North Highland	ND347515
LUGAR SILL	GEO	2.10	East Ayrshire	30/04/86	Strathclyde & Ayrshire	NS600215
LUNDA WICK	GEO	1.20	Shetland Islands	16/01/87	Northern Isles	HP566044
LURG AND DOW LOCHS	BIO	32.70	Perth and Kinross	15/12/83	Tayside & Clackmannanshire	NT094966
LURGIE LOCH	BIO	11.70	Scottish Borders	17/10/83	Forth & Borders	NT677395
LUSKENTYRE BANKS AND SALTINGS	MIX	1,172.00	Western Isles	14/03/84	Western Isles	NG080973
LYNN OF LORN SMALL ISLANDS	BIO	97.60	Argyll and Bute	30/12/86	Argyll & Stirling	NM860400
LYNN SPOUT	GEO	2.60	North Ayrshire	30/09/86	Strathclyde & Ayrshire	NS283485
LYNNWOOD - WHITLAW WOOD, SLITRIG	BIO	11.40	Scottish Borders	17/10/83	Forth & Borders	NT499131
LYNSLIE BURN	GEO	24.10	Scottish Borders	21/10/88	Forth & Borders	NT130572
MACHAIRS ROBACH AND NEWTON	MIX	757.60	Western Isles	16/08/85	Western Isles	NF873763
MACHRIHANISH DUNES	BIO	299.00	Argyll and Bute	28/02/86	Argyll & Stirling	NR653238
MAIDENS TO DOONFOOT	MIX	224.50	South Ayrshire	29/09/89	Strathclyde & Ayrshire	NS219095 NS242110 NS251158 NS254139 NS265177 NS316194
MAKERSTOUN - CORBIE CRAIGS TO TROWS' CRAIGS	BIO	11.70	Scottish Borders	17/10/83	Forth & Borders	NT662313 NT685328
MALLART	BIO	562.00	Highland	05/07/95	North Highland	NC677338
MANGERSTA SANDS	GEO	19.10	Western Isles	16/08/85	Western Isles	NB009309
MANSE BURN	GEO	1.80	East Dunbartonshire	28/09/90	Strathclyde & Ayrshire	NS529733
MARTNAHAM LOCH AND WOOD	BIO	65.50	South Ayrshire	04/08/86	Strathclyde & Ayrshire	NS393173
MARWICK HEAD	BIO	9.10	Orkney Islands	23/10/86	Northern Isles	HY226257
MASONSHAUGH	GEO	36.70	Moray	08/10/86	Grampian	NJ120693
MEALL A' MHAOIL	GEO	291.10	Highland	20/07/84	West Highland	NG555312
MEALL AN T-SITHE AND CREAG RAINICH	GEO	247.40	Highland	29/10/87	North Highland	NH097752 NH142764
MEALL DAIL - CHEALACH	GEO	37.60	Perth and Kinross	26/09/90	Tayside & Clackmannanshire	NN706674 NN714675
MEALL GHAORDIE	BIO	1,460.00	Perth and Kinross	15/12/83	Tayside & Clackmannanshire	NN512395
MEALL IMIREACH	GEO	470.60	Highland	01/03/90	West Highland	NG795820
MEALL NA SAMHNA	BIO	2,959.80	Stirling	21/12/84	Argyll & Stirling	NN480335
MEALL REAMHAR	GEO	225.40	Perth and Kinross	26/09/90	Tayside & Clackmannanshire	NN782612
MEGGERNIE AND CROCH NA KEYS WOODS	BIO	267.30	Perth and Kinross	15/12/83	Tayside & Clackmannanshire	NN530455 NN554454
MEIKLE LOCH AND KIPPET HILLS	MIX	71.90	Aberdeenshire	26/03/85	Grampian	NK029311
MEIKLEOUR AREA	BIO	154.30	Perth and Kinross	31/07/85	Tayside & Clackmannanshire	NO123386 NO133387 NO133393 NO140386
MELBY	GEO	6.40	Shetland Islands	06/08/87	Northern Isles	HU168565
MENNOCK WATER	BIO	48.20	Dumfries and Galloway	28/11/86	Dumfries & Galloway	NS815082
MERRICK KELLS	MIX	8,924.80	Dumfries and Galloway	04/09/86	Dumfries & Galloway	NX450840 NX510860
METHVEN MOSS	BIO	82.70	Perth and Kinross	29/11/84	Tayside & Clackmannanshire	NO011236
METHVEN WOODS	BIO	59.00	Perth and Kinross	15/12/83	Tayside & Clackmannanshire	NO046275 NO056264

20. Consolidated list of SSSI notified under the Wildlife and Countryside Act 1981 as at 31 March 2001 (continued).

SSSI Name	Type <sup>1</sup>	Area (ha)	Local Authority <sup>2</sup>	Date Notified	Lead SNH Area	OS Central Grid Ref.
MIGDALE ROCK	BIO	144.00	Highland	23/08/85	North Highland	NH650910
MILL BAY	GEO	1.90	Orkney Islands	02/12/91	Northern Isles	HY665254
MILL DAM	BIO	9.20	Perth and Kinross	29/11/84	Tayside & Clackmannanshire	NO055385
MILL GLEN	GEO	20.00	Clackmannanshire	30/03/89	Tayside & Clackmannanshire	NS922985
MILL LOCH, EDAY	BIO	23.70	Orkney Islands	25/03/83	Northern Isles	HY565368
MILL WOOD	BIO	7.20	Moray	26/10/83	Grampian	NJ455504
MILLBURN	BIO	14.50	South Lanarkshire	28/06/85	Strathclyde & Ayrshire	NS785513
MILLENDERDALE	GEO	1.40	South Ayrshire	16/11/90	Strathclyde & Ayrshire	NX177905 NX177906
MILLERS WOOD	BIO	12.90	South Lanarkshire	05/08/83	Strathclyde & Ayrshire	NS820283
MILTON LOCH	BIO	72.50	Dumfries and Galloway	04/09/86	Dumfries & Galloway	NX840715
MILTON LOCKHART WOOD	BIO	14.30	South Lanarkshire	03/05/83	Strathclyde & Ayrshire	NS815493
MILTON NESS	GEO	25.80	Aberdeenshire	15/03/90	Grampian	NO769649
MILTON WOOD	BIO	25.80	Perth and Kinross	23/08/83	Tayside & Clackmannanshire	NO170509
MINGULAY AND BERNERAY	BIO	819.00	Western Isles	22/12/83	Western Isles	NL560800 NL560830
MINTO CRAIGS	BIO	10.30	Scottish Borders	17/10/83	Forth & Borders	NT582208
MOCHRUM LOCHS	BIO	460.20	Dumfries and Galloway	04/08/86	Dumfries & Galloway	NX295535
MOFFAT HILLS	MIX	2,857.90	Dumfries and Galloway	26/08/88	Dumfries & Galloway	NT155135
MOIDACH MORE	BIO	927.00	Moray	11/03/92	Grampian	NJ035420
MOINE MHOR	BIO	1,194.80	Argyll and Bute	14/12/90	Argyll & Stirling	NR815925 NR829950
MOINTEACH NAN LOCHAIN DUBHA	BIO	410.00	Highland	31/07/96	West Highland	NG673205
MOINTEACH SCADABHAIGH	BIO	4,148.40	Western Isles	06/12/96	Western Isles	NF858653
MOLLANDS	GEO	8.00	Stirling	31/01/89	Argyll & Stirling	NN628068
MOLLINSBURN ROAD CUTTING	GEO	1.60	North Lanarkshire	26/08/88	Strathclyde & Ayrshire	NS715718
MONACH ISLANDS	BIO	577.00	Western Isles	12/12/83	Western Isles	NF626623 NF661630
MONADH MOR	BIO	174.60	Highland	27/08/87	East Highland	NH582538
MONADHLIATH	BIO	10,696.30	Highland	10/07/86	East Highland	NH630030
MONAR FOREST	BIO	5,420.00	Highland	05/03/84	East Highland	NH130450
MONIACK GORGE	BIO	124.00	Highland	25/03/86	East Highland	NH558410
MONIFIETH BAY	BIO	212.70	Dundee City	09/05/85	Tayside & Clackmannanshire	NO485313
MONTROSE BASIN	MIX	955.40	Angus	02/04/93	Tayside & Clackmannanshire	NO685580
MONZIE WOOD	BIO	45.40	Perth and Kinross	03/08/84	Tayside & Clackmannanshire	NN881259
MOORFOOT HILLS	BIO	8,723.00	Scottish Borders	21/12/89	Forth & Borders	NT370460
MORENISH MEADOW	BIO	36.00	Perth and Kinross	23/08/83	Tayside & Clackmannanshire	NN608352
MORRICH MORE	MIX	2,975.00	Highland	11/03/87	East Highland	NH830840
MORROCH BAY	GEO	11.70	Dumfries and Galloway	03/07/90	Dumfries & Galloway	NX017524
MORRONE BIRKWOOD	BIO	336.10	Aberdeenshire	28/06/84	Grampian	NO135902
MORTLACH MOSS	BIO	12.30	Aberdeenshire	28/03/91	Grampian	NJ505449
MORTON LOCHS	BIO	49.60	Fife	21/02/84	Forth & Borders	NO463265
MORVEN AND MULLACHDUBH	BIO	2,657.00	Aberdeenshire	18/08/88	Grampian	NJ370045
MORVEN AND SCARABEN	BIO	3,379.50	Highland	29/02/84	North Highland	ND040275
MOSS OF CROMBIE	BIO	125.40	Aberdeenshire	26/10/83	Grampian	NJ573523
MOSS OF CRUDEN	GEO	85.10	Aberdeenshire	07/06/84	Grampian	NK028403
MOSS OF KILLIMSTER	BIO	186.80	Highland	19/09/84	North Highland	ND304552
MOSS OF KIRKHILL	BIO	20.90	Aberdeenshire	10/05/91	Grampian	NJ535289
MOUND ALDERWOODS	BIO	292.00	Highland	13/08/86	North Highland	NH765990
MOUNT BOG	BIO	12.30	Scottish Borders	09/05/86	Forth & Borders	NT103419
MOUSA	BIO	209.80	Shetland Islands	10/05/83	Northern Isles	HU461242
MUCKLE & LITTLE GREEN HOLM	BIO	53.40	Orkney Islands	25/01/88	Northern Isles	HY527272
MUCKLE BURN, CLUNAS	GEO	1.90	Highland	23/03/89	East Highland	NH907446
MUCKLE HEAD & SELWICK	GEO	1.70	Orkney Islands	27/11/91	Northern Isles	HY213053 HY225055
MUCKLE ROE MEADOWS	BIO	2.70	Shetland Islands	11/12/92	Northern Isles	HU338659 HU341659
MUGDOCK WOOD	BIO	170.80	Stirling	24/01/86	Argyll & Stirling	NS549767
MUIR OF DINNET	MIX	2,286.60	Aberdeenshire	23/03/89	Grampian	NJ433000
MULL OF GALLOWAY	BIO	104.40	Dumfries and Galloway	19/03/87	Dumfries & Galloway	NX115315

20. Consolidated list of SSSI notified under the Wildlife and Countryside Act 1981 as at 31 March 2001 (continued).

SSSI Name	Type <sup>1</sup>	Area (ha)	Local Authority <sup>2</sup>	Date Notified	Lead SNH Area	OS Central Grid Ref.
MUNLOCHY BAY	BIO	267.20	Highland	26/02/85	East Highland	NH672528
NESS GLEN	BIO	18.20	East Ayrshire	23/02/84	Strathclyde & Ayrshire	NS477021
NESS OF CLOUSTA - THE BRIGS	GEO	69.90	Shetland Islands	29/09/89	Northern Isles	HU304582
NESS OF CULLIVOE	GEO	10.90	Shetland Islands	25/01/88	Northern Isles	HP550025
NETHAN GORGE	BIO	43.20	South Lanarkshire	05/08/83	Strathclyde & Ayrshire	NS815464
NEWLANDS OF GEISE MIRE	BIO	9.70	Highland	19/09/84	North Highland	ND095674
NEWLAW MOSS	BIO	8.50	Dumfries and Galloway	30/04/86	Dumfries & Galloway	NX733479
NEWTOWN ST BOSWELLS WOODS	BIO	18.90	Scottish Borders	27/03/86	Forth & Borders	NT584322
NIGG BAY	GEO	4.70	Aberdeen City	14/08/84	Grampian	NJ966045
NITH BRIDGE	GEO	1.60	East Ayrshire	29/09/89	Strathclyde & Ayrshire	NS594141
NORTH BELLSTANE PLANTATION	BIO	32.50	North Lanarkshire	25/06/82	Strathclyde & Ayrshire	NS758716
NORTH BERWICK LAW	BIO	36.60	East Lothian	15/08/83	Forth & Borders	NT555842
NORTH COLONSAY	BIO	870.00	Argyll and Bute	19/07/96	Argyll & Stirling	NR415985
NORTH EAST COLL LOCHS AND MOORS	BIO	2,300.60	Argyll and Bute	10/12/93	Argyll & Stirling	NM243608
NORTH END OF BUTE	BIO	934.10	Argyll and Bute	29/06/90	Argyll & Stirling	NS009719
NORTH ESK AND WEST WATER PALAEOCHANNELS	GEO	288.70	Angus	29/11/91	Tayside & Clackmannanshire	NO568691 NO585686 NO615680
NORTH ESK VALLEY	MIX	40.10	Midlothian	21/10/88	Forth & Borders	NT155579
NORTH FETLAR	BIO	1,676.40	Shetland Islands	18/03/86	Northern Isles	HU625930
NORTH FIFE HEATHS	BIO	26.90	Fife	21/02/84	Forth & Borders	NO286195 NO308200 NO316207
NORTH HARRIS	BIO	12,920.60	Western Isles	12/09/84	Western Isles	NB065115
NORTH HILL	BIO	206.10	Orkney Islands	14/02/84	Northern Isles	HY500550
NORTH NEWTON SHORE	GEO	9.20	North Ayrshire	30/06/86	Strathclyde & Ayrshire	NR933517
NORTH ROE MEADOW	BIO	1.20	Shetland Islands	24/11/94	Northern Isles	HU371897
NORTH RONA AND SULA SGEIR	BIO	130.00	Western Isles	22/12/83	Western Isles	HW620305 HW810324
NORTH ROTHMURCHUS PINEWOOD	MIX	1,564.40	Highland	08/12/88	East Highland	NH930100
NORTH SANDWICK	GEO	5.90	Shetland Islands	25/01/88	Northern Isles	HU550965
NORTHERN CORRIES, CAIRNGORMS	MIX	2,034.00	Highland	13/02/89	East Highland	NH974030
NORTHTON BAY	MIX	414.60	Western Isles	27/09/84	Western Isles	NF990920
NORTHWALL	BIO	251.30	Orkney Islands	11/10/83	Northern Isles	HY740445
NORWICK	GEO	6.30	Shetland Islands	28/03/91	Northern Isles	HP650148
NORWICK MEADOWS	BIO	23.20	Shetland Islands	30/03/84	Northern Isles	HP646138
NOSS	BIO	313.00	Shetland Islands	18/05/83	Northern Isles	HU545404
NUT WOOD	BIO	3.00	Scottish Borders	14/02/89	Forth & Borders	NT309385
OB LUSA - ARD NIS COAST	GEO	122.30	Highland	05/07/84	West Highland	NG676245 NG701249
OBAIN LOCH EUPHOIRT	BIO	65.00	Western Isles	26/03/97	Western Isles	NF845628 NF852635 NF880645
OCHTERTYRE MOSS	BIO	35.40	Stirling	31/01/89	Argyll & Stirling	NS735975
OFFERANCE MOSS	BIO	42.20	Stirling	08/11/83	Argyll & Stirling	NS538957
OLD CAMBUS QUARRY	GEO	2.00	Scottish Borders	11/05/89	Forth & Borders	NT806705
OLD WOOD OF DRUM	BIO	41.00	Aberdeenshire	28/07/83	Grampian	NJ790010
OLICLETT	BIO	767.00	Highland	28/11/90	North Highland	ND289446
ORONSAY	BIO	329.40	Argyll and Bute	24/11/83	Argyll & Stirling	NR350875
ORPHIR AND STENNESS HILLS	BIO	890.40	Orkney Islands	24/03/87	Northern Isles	HY330080
ORROCK HILL	BIO	3.50	Fife	14/02/89	Forth & Borders	NT219884
OTTERSTON LOCH	BIO	18.30	Fife	26/09/88	Forth & Borders	NT165851
OTTERSWICK	MIX	1,424.50	Shetland Islands	05/12/00	Northern Isles	HU492861
OUSDALE BURN	BIO	42.10	Highland	29/02/84	North Highland	ND073190
OXENDEAN BURN	GEO	4.10	Scottish Borders	24/07/85	Forth & Borders	NT772561
OYKEL GORGE	GEO	6.70	Highland	13/06/84	North Highland	NC384011
PABBAY	MIX	552.69	Western Isles	06/01/97	Western Isles	NF890879
PALMERS HILL RAILWAY CUTTING	GEO	1.50	Scottish Borders	03/08/87	Forth & Borders	NY548964
PAPA STOUR	MIX	629.48	Shetland Islands	04/11/97	Northern Isles	HU165610
PAPANA WATER	BIO	18.40	East Lothian	15/08/83	Forth & Borders	NT585685
PARADISE WOOD	BIO	31.30	Aberdeenshire	28/07/83	Grampian	NJ678184

20. Consolidated list of SSSI notified under the Wildlife and Countryside Act 1981 as at 31 March 2001 (continued).

SSSI Name	Type <sup>1</sup>	Area (ha)	Local Authority <sup>2</sup>	Date Notified	Lead SNH Area	OS Central Grid Ref.
PARALLEL ROADS OF LOCHABER	GEO	14,650.00	Highland	09/02/88	West Highland	NN200810 NN300850
PARK HILL AND TIPPERTON MOSSES	BIO	90.60	Fife	01/03/84	Forth & Borders	NT064957 NT078954
PASS OF KILLIECRANKIE	BIO	65.50	Perth and Kinross	15/12/83	Tayside & Clackmannanshire	NN915610
PASS OF LENY FLUSHES	BIO	36.50	Stirling	21/02/85	Argyll & Stirling	NN596086
PEASE BAY COAST	MIX	64.80	Scottish Borders	17/01/86	Forth & Borders	NT781718
PEASE BRIDGE GLEN	BIO	12.40	Scottish Borders	17/01/86	Forth & Borders	NT792701
PENNYLANDS	GEO	20.10	Highland	23/03/88	North Highland	ND102695 ND114687
PENTLAND FIRTH ISLANDS	BIO	168.20	Orkney Islands	19/12/96	Northern Isles	ND388844 ND465783
PENTON LINNS	GEO	8.60	Dumfries and Galloway	28/11/86	Dumfries & Galloway	NY433774
PENWHAPPLE BURN	GEO	28.70	South Ayrshire	20/03/91	Strathclyde & Ayrshire	NX230984
PERCHHALL LOCH	BIO	10.30	Dumfries and Galloway	05/02/90	Dumfries & Galloway	NY110879
PETERSHILL	MIX	14.00	West Lothian	26/07/84	Forth & Borders	NS985696 NS985705 NS988708
PHILLIPS MAINS MIRE	BIO	57.40	Highland	10/04/84	North Highland	ND309709
PHILORTH VALLEY	GEO	49.90	Aberdeenshire	07/06/89	Grampian	NK012635
PHILPSTOUN MUIR	BIO	12.60	West Lothian	26/07/84	Forth & Borders	NT067767
PIBBLE MINE	GEO	8.20	Dumfries and Galloway	21/05/90	Dumfries & Galloway	NX527606
PICKLETILLEM MARSH	BIO	7.30	Fife	21/02/84	Forth & Borders	NO443249
PINBAIN BURN TO CAIRN HILL	MIX	524.40	South Ayrshire	27/03/91	Strathclyde & Ayrshire	NX165925
PITARRIG MEADOW	BIO	15.00	Perth and Kinross	15/12/83	Tayside & Clackmannanshire	NN961598
PITCAPLE AND LEGATSDEN QUARRIES	GEO	7.60	Aberdeenshire	22/08/89	Grampian	NJ729267 NJ738262
PITKEATHLY MIRES	BIO	61.20	Perth and Kinross	15/12/83	Tayside & Clackmannanshire	NO109143
PITLOWIE	GEO	25.90	Perth and Kinross	21/12/89	Tayside & Clackmannanshire	NO204228
PITMADUTHY MOSS	BIO	119.30	Highland	19/12/86	East Highland	NH780776
PITDODRIE	GEO	0.16	Aberdeenshire	13/12/95	Grampian	NJ693245
PLORA WOOD	BIO	22.00	Scottish Borders	27/03/86	Forth & Borders	NT350368
POLHOTE AND POLNEUL BURNS	GEO	34.10	Dumfries and Galloway	30/06/89	Dumfries & Galloway	NS694114
POLL LUACHRAIN AND DRUIMBUIDHE	BIO	332.50	Highland	20/01/88	West Highland	NM590577
POLLAGACH BURN	GEO	36.80	Aberdeenshire	19/03/92	Grampian	NO408945
POLLOCHRO WOODS	BIO	307.20	Stirling	31/01/89	Argyll & Stirling	NN336120
POOL OF VIRKIE	BIO	32.00	Shetland Islands	26/10/83	Northern Isles	HU398112
PORT LOGAN	GEO	4.60	Dumfries and Galloway	26/08/88	Dumfries & Galloway	NX092402
PORT O' WARREN	BIO	5.90	Dumfries and Galloway	21/05/90	Dumfries & Galloway	NX876534
PORT OF NESS	GEO	4.80	Western Isles	31/01/90	Western Isles	NB537636
PORTNELLAN - ROSS PRIORY - CLADDOCHSIDE	GEO	22.10	West Dunbartonshire	03/10/91	Argyll & Stirling	NS404872 NS413876 NS427878
POSSIL MARSH	BIO	31.60	Glasgow City	25/09/84	Strathclyde & Ayrshire	NS585699
POTARCH	BIO	29.50	Aberdeenshire	14/04/83	Grampian	NO608972
PRIEST ISLAND	BIO	137.50	Highland	25/06/85	North Highland	NB925022
PUNDS TO WICK OF HAGDALE	GEO	4.60	Shetland Islands	04/02/94	Northern Isles	HP645107
QUARRY WOOD	BIO	22.70	Moray	13/02/89	Grampian	NJ194629
QUENDALE	BIO	143.40	Shetland Islands	07/11/86	Northern Isles	HU380134
QUI NESS TO PUND STACKS	GEO	2.20	Shetland Islands	07/06/89	Northern Isles	HP622033
QUITHEL WOOD	BIO	14.50	Aberdeenshire	26/10/83	Grampian	NO575975
QUOICH SPILLWAY	GEO	5.50	Highland	18/03/87	West Highland	NH072023
QUOIGS MEADOW	BIO	9.60	Perth and Kinross	01/03/84	Tayside & Clackmannanshire	NN831053
QUOYS OF GARTH	GEO	0.50	Shetland Islands	29/09/89	Northern Isles	HU408741
RAASAY	MIX	714.20	Highland	04/02/87	West Highland	NG585400
RAEBURN FLOW	BIO	65.00	Dumfries and Galloway	30/04/86	Dumfries & Galloway	NY295718
RAHOY WOODLANDS	BIO	279.20	Highland	19/04/84	West Highland	NM630580
RAMMER CLEUGH	MIX	499.30	East Lothian	30/04/84	Forth & Borders	NT638717
RAMNA STACKS AND GRUNEY	BIO	10.80	Shetland Islands	05/01/84	Northern Isles	HU380970
RANDOLPH'S LEAP	GEO	4.00	Moray	05/11/90	Grampian	NJ000497
RANNOCH LOCHS	BIO	353.11	Highland	13/03/00	West Highland	NN374673

20. Consolidated list of SSSI notified under the Wildlife and Countryside Act 1981 as at 31 March 2001 (continued).

SSSI Name	Type <sup>1</sup>	Area (ha)	Local Authority <sup>2</sup>	Date Notified	Lead SNH Area	OS Central Grid Ref.
RANNOCH MOOR	BIO	10,232.00	Argyll and Bute	19/04/85	West Highland	NN350520
RASSAL	MIX	1,021.20	Highland	22/08/85	West Highland	NG860440
RAVEN GILL	GEO	6.90	South Lanarkshire	31/03/89	Strathclyde & Ayrshire	NS923199
RAVENSHALL WOOD	BIO	43.80	Dumfries and Galloway	20/12/88	Dumfries & Galloway	NX510531
RED CRAIG	GEO	105.50	Angus	29/11/91	Tayside & Clackmannanshire	NO292759
RED MOSS	BIO	75.86	South Lanarkshire	17/03/98	Strathclyde & Ayrshire	NS872265
RED MOSS OF NETHERLEY	BIO	93.80	Aberdeenshire	06/01/86	Grampian	NO861940
RED MOSS, OLDTOWN	BIO	12.50	Aberdeenshire	22/11/90	Grampian	NJ827318
RED POINT COAST	MIX	171.20	Highland	18/06/86	North Highland	NC930657
REDDEN BANK LIME WORKS	BIO	1.80	Scottish Borders	17/10/83	Forth & Borders	NT789369
REDMYRE	BIO	7.60	Perth and Kinross	30/01/84	Tayside & Clackmannanshire	NO280340
REE BURN AND GLENBUCK LOCH	GEO	8.80	South Lanarkshire	29/06/90	Strathclyde & Ayrshire	NS761277 NS762285
REIDSIDE MOSS	BIO	83.80	Aberdeenshire	05/01/84	Grampian	NJ605570
REISGILL BURN	BIO	4.00	Highland	23/08/85	North Highland	ND241353
RESCOBIE AND BALGAVIES LOCHS	BIO	178.00	Angus	05/11/86	Tayside & Clackmannanshire	NO523516
RESTENNETH MOSS	BIO	35.40	Angus	07/02/83	Tayside & Clackmannanshire	NO481521 NO483517 NO493518
RHIDORROCH WOODS	BIO	741.80	Highland	28/03/89	North Highland	NH170947 NH270923
RHU POINT	GEO	0.10	Argyll and Bute	29/10/84	Argyll & Stirling	NS264840
RHUNAHORINE POINT	BIO	325.80	Argyll and Bute	23/08/85	Argyll & Stirling	NR695493
RHYNIE CHERT	GEO	8.40	Aberdeenshire	07/11/86	Grampian	NJ494277
RICKLE CRAIG - SCURDIE NESS	MIX	73.10	Angus	27/08/87	Tayside & Clackmannanshire	NO727545
RIGG - BILE	MIX	516.20	Highland	16/06/87	West Highland	NG515535
RING MOSS	BIO	52.20	Dumfries and Galloway	17/06/88	Dumfries & Galloway	NX332672
RINNS OF ISLAY	MIX	8,311.90	Argyll and Bute	08/04/87	Argyll & Stirling	NR235620
RISKINHOPE	BIO	8.80	Scottish Borders	27/03/86	Forth & Borders	NT234190
RIVER AYR GORGE	BIO	57.40	East Ayrshire	02/11/83	Strathclyde & Ayrshire	NS460253
RIVER BORGIE	BIO	32.00	Highland	17/03/98	North Highland	NC665575
RIVER CLYDE MEANDERS	GEO	141.80	South Lanarkshire	30/03/90	Strathclyde & Ayrshire	NS971441
RIVER DEE (PARTON TO CROSSMICHAEL)	BIO	516.60	Dumfries and Galloway	31/03/87	Dumfries & Galloway	NX710685
RIVER DOCHART MEADOWS	BIO	30.30	Stirling	01/06/85	Argyll & Stirling	NN437274
RIVER ESK, GLENCARTHOLM	GEO	4.40	Dumfries and Galloway	03/02/89	Dumfries & Galloway	NY376796
RIVER FESHIE	GEO	619.00	Highland	13/11/89	East Highland	NN843053 NN845917 NN850023 NN854970
RIVER KERRY	BIO	10.08	Highland	19/03/98	West Highland	NG830720
RIVER LYON BANK	BIO	1.20	Perth and Kinross	15/12/83	Tayside & Clackmannanshire	NN782486
RIVER MOIDART	BIO	15.69	Highland	19/03/98	West Highland	NM735720
RIVER NITH AT DRUMLANRIG BRIDGE	GEO	2.50	Dumfries and Galloway	19/03/87	Dumfries & Galloway	NS858000
RIVER SPEY	BIO	1,957.67	Highland	05/11/98	East Highland	NJ345656 NN418937
RIVER SPEY INSH MARSHES	BIO	1,176.40	Highland	06/06/86	East Highland	NH780013
RIVER THURSO	BIO	52.50	Highland	09/03/89	North Highland	ND109656
RIVER TWEED	BIO	2,674.63	Scottish Borders	02/03/01	Forth & Borders	NT052139 NT947521
ROCKALL <sup>3</sup>	GEO	0.70	Western Isles	27/01/84	Western Isles	N/A <sup>3</sup>
ROINEVAL	GEO	41.80	Highland	18/09/84	West Highland	NG417347
ROMADIE WOOD	BIO	3.60	Perth and Kinross	15/12/83	Tayside & Clackmannanshire	NO141523
RONAS HILL - NORTH ROE	MIX	4,906.70	Shetland Islands	05/12/86	Northern Isles	HU323855
RORA MOSS	BIO	165.20	Aberdeenshire	03/04/95	Grampian	NK040520
ROSCOBIE HILLS	BIO	22.20	Fife	12/09/91	Forth & Borders	NT083927
ROSCOBIE QUARRY	GEO	1.20	Fife	28/09/94	Forth & Borders	NT091932
ROSEHEARTY TO FRASERBURGH COAST	MIX	138.80	Aberdeenshire	31/03/89	Grampian	NJ967675
ROSEMARKIE TO SHANDWICK COAST	MIX	450.60	Highland	09/06/87	East Highland	NH744586 NH858745
ROSKILL	BIO	9.10	Highland	13/01/84	East Highland	NH652553
ROSLIN GLEN	BIO	46.40	Midlothian	11/03/86	Forth & Borders	NT280633

20. Consolidated list of SSSI notified under the Wildlife and Countryside Act 1981 as at 31 March 2001 (continued).

SSSI Name	Type <sup>1</sup>	Area (ha)	Local Authority <sup>2</sup>	Date Notified	Lead SNH Area	OS Central Grid Ref.
ROSS PARK	BIO	70.00	Argyll and Bute	31/03/89	Argyll & Stirling	NS357880 NS361892
ROSS PARK - LOCHSHORE WOODLAND	BIO	8.30	Argyll and Bute	13/05/83	Argyll & Stirling	NS360878
ROSSIE MOOR	BIO	132.30	Angus	11/04/84	Tayside & Clackmannanshire	NO650540
ROUGH FLOW MOSS	BIO	1,861.50	South Lanarkshire	30/01/87	Dumfries & Galloway	NS792204
ROUGHNEUK QUARRY	GEO	0.40	South Ayrshire	28/02/90	Strathclyde & Ayrshire	NS271040
ROUKEN GLEN	GEO	3.30	East Renfrewshire	21/03/86	Strathclyde & Ayrshire	NS549584
ROUND LOCH OF LUNDIE	BIO	8.10	Angus	30/01/84	Tayside & Clackmannanshire	NO300383
ROUSAY	BIO	2,309.70	Orkney Islands	23/08/99	Northern Isles	HY400310
ROWARDENNAN WOODLANDS	BIO	505.60	Stirling	06/02/87	Argyll & Stirling	NN338043 NS361990 NS398932
ROYAL ORDNANCE POWFOOT	BIO	36.70	Dumfries and Galloway	11/03/94	Dumfries & Galloway	NY165657
RUBH AN EIREANNAICH	GEO	5.00	Highland	12/03/87	West Highland	NG645248
RUBHA A MHAIL TO UAMHANNAN DONNA COAST	GEO	417.60	Argyll and Bute	28/02/90	Argyll & Stirling	NR363766 NR425774
RUBHA CAMAS NA CAILINN	GEO	26.70	Highland	07/12/84	West Highland	NG852084
RUBHA DUNAN	MIX	22.90	Highland	05/04/89	North Highland	NC028070
RUBHA HUNISH	MIX	235.50	Highland	07/12/84	West Highland	NG410739 NG441757
RUEL ESTUARY	BIO	341.70	Argyll and Bute	30/09/86	Argyll & Stirling	NS010800
RUM	MIX	10,794.40	Highland	27/03/87	West Highland	NM370980
RUMSDALE PEATLANDS	BIO	6,155.00	Highland	24/09/92	North Highland	NC977388
S'AIRDE BEINN	GEO	31.50	Argyll and Bute	30/04/86	Argyll & Stirling	NM472540
SALEN TO WOODEND	BIO	763.50	Highland	30/03/90	West Highland	NM738633
SALT PANS BAY	BIO	28.80	Dumfries and Galloway	20/12/88	Dumfries & Galloway	NW966614
SANDA ISLANDS	BIO	82.60	Argyll and Bute	22/05/95	Argyll & Stirling	NR725037
SANDNESS COAST	BIO	10.67	Shetland Islands	04/11/97	Northern Isles	HU185580
SANDS OF FORVIE AND YTHAN ESTUARY	MIX	976.30	Aberdeenshire	14/06/84	Grampian	NK020275
SANDSIDE BAY	BIO	77.20	Highland	18/06/86	North Highland	NC965655
SANDWATER	BIO	38.30	Shetland Islands	01/12/83	Northern Isles	HU415547
SAUCHIE CRAIG WOOD	BIO	17.30	Stirling	25/05/88	Argyll & Stirling	NS764906
SAXA VORD	BIO	58.90	Shetland Islands	06/04/88	Northern Isles	HP628173
SCAAT CRAIG	GEO	1.80	Moray	29/04/85	Grampian	NJ237567
SCARE ROCKS	BIO	1.90	Dumfries and Galloway	30/04/86	Dumfries & Galloway	NX258333 NX263345
SCHIEHALLION	BIO	871.00	Perth and Kinross	15/12/83	Tayside & Clackmannanshire	NN715548
SCOTSTOWN MOOR	BIO	12.90	Aberdeen City	10/01/84	Grampian	NJ935116
SCOURIE COAST	GEO	214.90	Highland	22/06/89	North Highland	NC143446 NC150414 NC150457
SCULLIONGOUR LIMESTONE QUARRY	BIO	3.90	East Dunbartonshire	21/03/86	Strathclyde & Ayrshire	NS633791
SEL AYRE	GEO	1.00	Shetland Islands	22/11/90	Northern Isles	HU177540
SELKIRK RACECOURSE MOSS	BIO	4.30	Scottish Borders	16/01/87	Forth & Borders	NT498278
SGAVOCH	GEO	6.20	South Ayrshire	16/11/90	Strathclyde & Ayrshire	NX073808
SHANNEL	BIO	63.20	Aberdeenshire	22/02/89	Grampian	NO612955
SHEIGRA - OLD SHORE MORE	BIO	254.70	Highland	24/02/87	North Highland	NC192589
SHIANT ISLANDS	MIX	202.00	Western Isles	27/01/84	Western Isles	NG418978
SHIEL BURN	GEO	2.60	South Lanarkshire	19/03/87	Strathclyde & Ayrshire	NS777290
SHIEL DOD	BIO	1,191.90	South Lanarkshire	30/04/86	Strathclyde & Ayrshire	NS950030
SHIEL WOOD PASTURES	BIO	72.50	Moray	14/11/91	Grampian	NJ535525
SHIELDAIG WOODS	BIO	223.80	Highland	16/05/85	West Highland	NG820530
SHIELHILL GLEN	BIO	25.60	Inverclyde	22/02/85	Strathclyde & Ayrshire	NS235723
SHIELTON PEATLANDS	BIO	5,593.00	Highland	31/01/90	North Highland	ND220465
SHINGLE ISLANDS	BIO	84.10	Perth and Kinross	19/04/85	Tayside & Clackmannanshire	NN973534 NN978498 NN980511 NN994487
SHIRGARTON MOSS	BIO	38.30	Stirling	14/08/87	Argyll & Stirling	NS646962
SHOCHIE BURN	GEO	0.10	Perth and Kinross	05/10/84	Tayside & Clackmannanshire	NO071292
SHOULDER O' CRAIG	GEO	0.48	Dumfries and Galloway	17/06/88	Dumfries & Galloway	NX663491

20. Consolidated list of SSSI notified under the Wildlife and Countryside Act 1981 as at 31 March 2001 (continued).

SSSI Name	Type <sup>1</sup>	Area (ha)	Local Authority <sup>2</sup>	Date Notified	Lead SNH Area	OS Central Grid Ref.
SHOVELBOARD	BIO	1.90	Renfrewshire	11/11/83	Strathclyde & Ayrshire	NS387691
SICCAR POINT	GEO	5.70	Scottish Borders	04/06/87	Forth & Borders	NT811709
SKELDA NESS	GEO	3.30	Shetland Islands	23/03/89	Northern Isles	HU302405
SKELMORLIE GLEN	BIO	36.70	North Ayrshire	31/03/87	Strathclyde & Ayrshire	NS207662
SKELPICK PEATLANDS	BIO	2,047.00	Highland	31/03/95	North Highland	NC759505
SKEO TAING TO CLUGAN	GEO	15.20	Shetland Islands	22/11/90	Northern Isles	HP647075
SKINSDALE PEATLANDS	BIO	7,069.00	Highland	27/03/91	North Highland	NC735242
SKOLIE BURN	MIX	9.40	West Lothian	05/07/84	Forth & Borders	NS987622 NS987626
SKYREBURN GRASSLANDS	BIO	40.50	Dumfries and Galloway	31/03/94	Dumfries & Galloway	NX544585 NX554569
SLAIDHILLS MOSS	BIO	8.88	Scottish Borders	23/08/00	Forth & Borders	NT427095
SLIBHTEAN AGUS CLADACH THIRIODH	BIO	1,771.42	Argyll and Bute	19/02/01	Argyll & Stirling	NL936422 NL939472 NL955420 NL962456 NL968447 NL968484 NL983446 NL988392 NL995427 NL997434 NM014455 NM029434 NM030485 NM034472 NM039479 NM040437 NM043460 NM071463
SLETILL PEATLANDS	BIO	2,185.00	Highland	14/11/91	North Highland	NC953457
SLIGACHAN	BIO	530.00	Highland	31/07/96	West Highland	NG473305
SLUMBAY ISLAND	GEO	7.50	Highland	05/02/88	West Highland	NG896385
SMALL SEAL ISLANDS	BIO	155.40	Western Isles	14/03/84	Western Isles	NA875115 NF615820 NF660705 NF880914 NF933938 NL613923
SOUND OF MULL CLIFFS	BIO	38.90	Argyll and Bute	30/06/86	Argyll & Stirling	NM535517
SOUTH BRAES	BIO	32.70	East Dunbartonshire	21/03/86	Strathclyde & Ayrshire	NS617773
SOUTH COAST OF ARRAN	MIX	218.30	North Ayrshire	30/04/86	Strathclyde & Ayrshire	NR951208 NS042213
SOUTH KERRERA AND GALLANACH	GEO	83.30	Argyll and Bute	21/12/89	Argyll & Stirling	NM794279 NM803256 NM826271
SOUTH LAGGAN FEN	BIO	11.20	Highland	30/03/92	West Highland	NN302982
SOUTH MULL COAST	MIX	599.00	Argyll and Bute	28/10/88	Argyll & Stirling	NM523204
SOUTH SHIAN AND BALURE	GEO	9.20	Argyll and Bute	28/02/90	Argyll & Stirling	NM896420 NM909422
SOUTH THREAVE	GEO	1.40	South Ayrshire	28/11/86	Strathclyde & Ayrshire	NS251038
SOUTH WHITENESS	BIO	81.80	Shetland Islands	17/07/86	Northern Isles	HU388458
SOUTHERN P ARPHE	MIX	5,314.00	Highland	20/02/90	North Highland	NC250630
SPEY BAY	MIX	492.00	Moray	30/04/86	Grampian	NJ325660
SPINNINGDALE BOG	BIO	29.10	Highland	13/06/84	North Highland	NH667906
SPITTAL QUARRY	GEO	13.50	Highland	17/07/86	North Highland	ND172541
SPYNIIE QUARRY	GEO	6.80	Moray	28/07/83	Grampian	NJ223655
ST ABBS HEAD TO FAST CASTLE	MIX	257.30	Scottish Borders	25/06/86	Forth & Borders	NT880699
ST ANDREWS - CRAIG HARTLE	MIX	133.40	Fife	14/02/89	Forth & Borders	NO545152
ST CYRUS AND KINNABER LINKS	BIO	311.80	Aberdeenshire	17/02/89	Grampian	NO745630
ST JOHN'S CHURCH	GEO	2.40	Highland	16/12/88	West Highland	NN065587
ST KILDA	MIX	853.00	Western Isles	14/03/84	Western Isles	NA155050 NF095995
ST MARGARET'S MARSH	BIO	26.40	Fife	09/10/96	Forth & Borders	NT116816
ST MARY'S LOCH	BIO	256.30	Scottish Borders	19/05/86	Forth & Borders	NT250228

20. Consolidated list of SSSI notified under the Wildlife and Countryside Act 1981 as at 31 March 2001 (continued).

SSSI Name	Type <sup>1</sup>	Area (ha)	Local Authority <sup>2</sup>	Date Notified	Lead SNH Area	OS Central Grid Ref.
ST MICHAELS WOOD MARSHES	MIX	104.30	Fife	21/02/84	Forth & Borders	NO449234
ST NINIAN'S TOMBOLO	GEO	12.60	Shetland Islands	03/02/87	Northern Isles	HU372208
STACK WOODS	BIO	46.70	Highland	29/02/84	North Highland	NC270432
STAFFA	BIO	45.30	Argyll and Bute	30/06/86	Argyll & Stirling	NM325355
STAIRHILL	GEO	0.80	South Ayrshire	28/09/90	Strathclyde & Ayrshire	NS452242
STAR MOSS	BIO	61.70	Fife	14/12/90	Forth & Borders	NO308041
STEELEND MOSS	BIO	7.10	Fife	13/04/89	Forth & Borders	NT046922
STENHOUSE WOOD	BIO	18.60	Dumfries and Galloway	03/05/83	Dumfries & Galloway	NX795931
STORNOWAY CASTLE WOODLANDS	BIO	208.70	Western Isles	27/01/84	Western Isles	NB416330
STRALOCH MORAINES	BIO	18.40	Perth and Kinross	15/12/83	Tayside & Clackmannanshire	NO031639
STRATH	MIX	1,901.10	Highland	21/08/86	West Highland	NG607197
STRATH AN LOIN	BIO	2,344.00	Highland	20/06/96	North Highland	NC442171
STRATH DUCHALLY	BIO	1,614.00	Highland	20/02/92	North Highland	NC430258
STRATHFLEET	MIX	139.10	Highland	13/08/86	North Highland	NC757010
STRATHMORE PEATLANDS	BIO	7,295.00	Highland	18/12/92	North Highland	ND080445
STRATHY BOGS	BIO	1,255.00	Highland	28/04/94	North Highland	NC790555
STRATHY COAST	MIX	652.00	Highland	06/06/97	North Highland	NC806663
STROMA	BIO	140.00	Highland	14/12/83	North Highland	ND350780
STROMNESS HEATHS AND COAST	MIX	755.00	Orkney Islands	11/03/91	Northern Isles	HY226135
STRONE POINT, NORTH LOCH FYNE	GEO	3.80	Argyll and Bute	29/06/90	Argyll & Stirling	NN116087
STRONTIAN MINES	GEO	50.30	Highland	28/08/87	West Highland	NM833658
STRONVAR MARSHES	BIO	7.40	Stirling	02/06/89	Argyll & Stirling	NN534206
STROUPSTER PEATLANDS	BIO	2,813.00	Highland	28/03/90	North Highland	ND328638 ND335684
STRUAN WOOD	BIO	83.00	Perth and Kinross	15/12/83	Tayside & Clackmannanshire	NN791659
STRUIE CHANNELS	GEO	233.00	Highland	24/12/86	East Highland	NH672789
SULE SKERRY	BIO	15.60	Orkney Islands	09/09/87	Northern Isles	HX623241
SULE STACK	BIO	3.30	Orkney Islands	09/09/87	Northern Isles	HX565177
SUMBURGH HEAD	MIX	41.30	Shetland Islands	27/06/84	Northern Isles	HU408091
SWALLOW CRAIG DEN	BIO	18.00	Fife	26/06/87	Forth & Borders	NT046946
SWINKY MUIR	BIO	25.50	Fife	21/02/84	Forth & Borders	NO559109
SWITHA	BIO	57.39	Orkney Islands	13/12/99	Northern Isles	ND363907
SYRE PEATLANDS	BIO	3,170.00	Highland	31/05/94	North Highland	NC663451
TAILEND MOSS	BIO	30.20	West Lothian	15/03/88	Forth & Borders	NT013678
TALICH	BIO	16.60	Highland	05/03/84	East Highland	NH855788
TALISKER	MIX	593.00	Highland	04/07/85	West Highland	NG303317 NG316284 NG318333 NG329278 NG350296
TALLADALE GORGE	BIO	91.40	Highland	13/12/84	West Highland	NG916690
TALNOTRY MINE	GEO	8.50	Dumfries and Galloway	14/10/88	Dumfries & Galloway	NX478703
TANGY LOCH	BIO	75.40	Argyll and Bute	21/12/89	Argyll & Stirling	NR695282
TARBAT NESS	BIO	59.50	Highland	22/08/85	East Highland	NH949879
TARBERT TO SKIPNESS COAST	BIO	592.30	Argyll and Bute	29/09/89	Argyll & Stirling	NR901640
TAY BANK SECTION	GEO	1.90	Perth and Kinross	16/03/87	Tayside & Clackmannanshire	NO125328
TAYNISH WOODS	BIO	390.10	Argyll and Bute	30/03/90	Argyll & Stirling	NR735850
TAYPORT - TENTSMUIR COAST	MIX	1,202.11	Fife	25/09/99	Forth & Borders	NO452294 NO502232
TAYVALLICH JUNIPER & FEN	BIO	419.50	Argyll and Bute	27/05/92	Argyll & Stirling	NR725858
TEINDLAND QUARRY	GEO	2.90	Moray	05/01/84	Grampian	NJ298570
THE AYRES OF SWINISTER	GEO	27.10	Shetland Islands	10/03/87	Northern Isles	HU449723
THE CLETTS, EXNABOE	GEO	13.00	Shetland Islands	30/03/87	Northern Isles	HU407130
THE DENS	GEO	8.50	Highland	03/05/84	East Highland	NH730578
THE HIRSEL	BIO	93.20	Scottish Borders	09/05/86	Forth & Borders	NT825403 NT825413
THE VADILLS	BIO	19.70	Shetland Islands	17/01/97	Northern Isles	HU290555
THISTLE BRIG	BIO	6.40	Perth and Kinross	21/02/85	Tayside & Clackmannanshire	NO107315
THORNYLEE QUARRY	GEO	1.20	Scottish Borders	30/03/90	Forth & Borders	NT420363
THREAVE AND CARLINGWARK LOCH	BIO	309.10	Dumfries and Galloway	04/09/86	Dumfries & Galloway	NX743625 NX763609

20. Consolidated list of SSSI notified under the Wildlife and Countryside Act 1981 as at 31 March 2001 (continued).

SSSI Name	Type <sup>1</sup>	Area (ha)	Local Authority <sup>2</sup>	Date Notified	Lead SNH Area	OS Central Grid Ref.
THREEWOOD MOSS	BIO	53.50	Scottish Borders	27/03/86	Forth & Borders	NT518424
THRUMSTER MILL LOCH	BIO	3.90	Highland	13/06/84	North Highland	ND327446
TILLIEFOURE WOOD	BIO	25.70	Aberdeenshire	03/08/85	Grampian	NJ666193
TINGON	BIO	584.00	Shetland Islands	06/04/88	Northern Isles	HU255840
TINTO HILLS	MIX	1,544.10	South Lanarkshire	28/11/86	Strathclyde & Ayrshire	NS953343
TIPS OF CORSEMAUL AND TOM MOR	BIO	84.00	Moray	04/05/00	Grampian	NJ394396 NJ403384
TOB VALASAY	BIO	39.50	Western Isles	12/12/96	Western Isles	NB144376
TOLSTA HEAD	GEO	3.90	Western Isles	16/08/85	Western Isles	NB557468
TOMNADASHAN MINE	MIX	6.20	Perth and Kinross	30/03/90	Tayside & Clackmannanshire	NN692377
TONG SALTINGS	BIO	417.20	Western Isles	14/03/84	Western Isles	NB440358
TONGA GREFF	GEO	19.50	Shetland Islands	20/01/88	Northern Isles	HP585140
TORBOLL WOODS	BIO	97.10	Highland	25/02/85	North Highland	NH741984
TORE OF TROUP	BIO	807.40	Aberdeenshire	31/03/83	Grampian	NJ840600
TORFLUNDIE MIRE	BIO	0.40	Perth and Kinross	15/12/83	Tayside & Clackmannanshire	NO198146
TORRIDON FOREST	MIX	5,872.60	Highland	02/07/86	West Highland	NG930580
TORRISDALE CLIFF	BIO	27.80	Argyll and Bute	23/08/85	Argyll & Stirling	NR798348
TORRS MOSS	BIO	14.80	Dumfries and Galloway	20/03/92	Dumfries & Galloway	NX781618
TORRS TO MASON'S WALK	MIX	168.00	Dumfries and Galloway	31/03/87	Dumfries & Galloway	NX710437
TORRS WARREN - LUCE SANDS	MIX	2,409.00	Dumfries and Galloway	23/08/85	Dumfries & Galloway	NX140545
TORVEAN LANDFORMS	GEO	411.00	Highland	16/03/87	East Highland	NH630420
TOTAMORE DUNES AND LOCH BALLYHAUGH	BIO	210.00	Argyll and Bute	23/07/97	Argyll & Stirling	NM173574
TOWNHEAD BURN	BIO	14.60	South Lanarkshire	03/05/83	Strathclyde & Ayrshire	NS822489
TRAPRAIN LAW	MIX	41.30	East Lothian	15/08/83	Forth & Borders	NT576751 NT582746
TREARNE QUARRY	GEO	43.60	North Ayrshire	21/03/86	Strathclyde & Ayrshire	NS373533
TRESHNISH ISLES	MIX	208.00	Argyll and Bute	04/08/86	Argyll & Stirling	NM274412
TRESSA NESS TO COLBINSTOFT	GEO	14.20	Shetland Islands	29/09/89	Northern Isles	HU615944
TRONA MIRES	BIO	153.30	Shetland Islands	18/03/86	Northern Isles	HU670915
TROON GOLF LINKS AND FORESHORE	BIO	149.60	South Ayrshire	31/07/85	Strathclyde & Ayrshire	NS335287
TROTTERNISH RIDGE (STORR TO QUIRANG)	MIX	3,696.60	Highland	12/07/90	West Highland	NG455625
TRUDERSCAIG	BIO	1,074.00	Highland	30/11/93	North Highland	NC705323
TULACH HILL	BIO	1,704.00	Perth and Kinross	12/06/85	Tayside & Clackmannanshire	NN860640
TURCLOSSIE MOSS	BIO	62.80	Aberdeenshire	03/06/96	Grampian	NJ884574
TURFLUNDIE WOOD	BIO	86.40	Perth and Kinross	25/09/00	Tayside & Clackmannanshire	NO194142
TURIN HILL	GEO	19.70	Angus	11/07/89	Tayside & Clackmannanshire	NO491523 NO494544 NO520537 NO527551 NO529537
TURNBERRY DUNES	BIO	77.70	South Ayrshire	28/06/85	Strathclyde & Ayrshire	NS199062
TURNBERRY LIGHTHOUSE TO PORT MURRAY	GEO	24.40	South Ayrshire	25/07/91	Strathclyde & Ayrshire	NS196072 NS207081
TWEEDSMUIR HILLS	BIO	8,848.00	Scottish Borders	12/08/88	Forth & Borders	NT165265
TWEEDWOOD - GATEHEUGH	BIO	29.50	Scottish Borders	26/08/87	Forth & Borders	NT583342
TYNASPIRIT	GEO	1.90	Stirling	08/06/87	Argyll & Stirling	NN667047
TYNET BURN	GEO	1.90	Moray	08/11/84	Grampian	NJ383620
TYNRON JUNIPER WOOD	BIO	6.80	Dumfries and Galloway	30/04/86	Dumfries & Galloway	NX827928
ULVA, DANNA AND THE MCCORMAIG ISLES	BIO	742.50	Argyll and Bute	12/03/92	Argyll & Stirling	NR700799
UPPER NETHAN VALLEY WOODS	BIO	81.50	South Lanarkshire	04/09/86	Strathclyde & Ayrshire	NS803443
UPPER SOLWAY FLATS AND MARSHES <sup>4</sup>	MIX	29,950.50	Dumfries and Galloway	06/06/88	Dumfries & Galloway	NY160610
URQUHART BAY WOODS	BIO	46.60	Highland	25/11/83	East Highland	NH518295
USHAT HEAD	BIO	46.40	Highland	11/10/84	North Highland	ND035710
UYEA, NORTH ROE COAST	GEO	264.00	Shetland Islands	08/03/91	Northern Isles	HU344916
VALLA FIELD	BIO	623.52	Shetland Islands	05/12/00	Northern Isles	HP585095
VALLAY	BIO	307.40	Western Isles	26/09/90	Western Isles	NF775765
VALTOS	GEO	55.60	Highland	27/09/96	West Highland	NG509654 NG521628 NG522610
VILLIANS OF HAMNAVOE	GEO	55.50	Shetland Islands	26/03/87	Northern Isles	HU240824
VIRVA	GEO	1.20	Shetland Islands	29/09/89	Northern Isles	HU645920

20. Consolidated list of SSSI notified under the Wildlife and Countryside Act 1981 as at 31 March 2001 (continued).

SSSI Name	Type <sup>1</sup>	Area (ha)	Local Authority <sup>2</sup>	Date Notified	Lead SNH Area	OS Central Grid Ref.
VOXTER VOE & VALAYRE QUARRY	GEO	23.80	Shetland Islands	27/07/88	Northern Isles	HU365697
WALTONHILL AND CRADLE DEN	BIO	6.10	Fife	21/02/84	Forth & Borders	N0362093 N0365095
WARD HILL CLIFFS	BIO	35.60	Orkney Islands	12/09/86	Northern Isles	ND466885
WARD OF CULSWICK	BIO	152.40	Shetland Islands	25/01/88	Northern Isles	HU268463
WARTLE MOSS	BIO	62.20	Aberdeenshire	20/05/83	Grampian	NJ723324
WATER OF KEN WOODS	BIO	73.40	Dumfries and Galloway	26/08/88	Dumfries & Galloway	NX594823 NX595809 NX600811 NX610800 NX645795
WAUKENWAE MOSS	BIO	155.48	South Lanarkshire	16/07/96	Strathclyde & Ayrshire	NS684507
WAULKMILL	BIO	71.00	Orkney Islands	14/10/86	Northern Isles	HY377065
WAULKMILL GLEN	GEO	5.30	Glasgow City	04/08/86	Strathclyde & Ayrshire	NS522583
WEEM MEADOW	BIO	2.40	Perth and Kinross	04/08/86	Tayside & Clackmannanshire	NN848490
WEST BENBECULA LOCHS	BIO	115.50	Western Isles	16/08/85	Western Isles	NF771521
WEST BORGIE	MIX	2,212.00	Highland	16/12/93	North Highland	NC638545
WEST BRADIESTON AND CRAIG OF GARVOCK	BIO	117.40	Aberdeenshire	30/10/92	Grampian	N0729688
WEST BURROW HEAD	GEO	2.30	Dumfries and Galloway	29/09/89	Dumfries & Galloway	NX452341
WEST COAST OF JURA	GEO	1,876.40	Argyll and Bute	25/03/92	Argyll & Stirling	NM689003 NR441726 NR447752
WEST COLONSAY SEABIRD CLIFFS	BIO	48.50	Argyll and Bute	15/06/84	Argyll & Stirling	NR370970
WEST HALLADALE	BIO	8,720.00	Highland	27/09/89	North Highland	NC845542
WEST LOCH LOMONDSIDE WOODLANDS	BIO	504.40	Argyll and Bute	05/08/83	Argyll & Stirling	NS335976 NS339999 NS345925 NS348965
WEST MAINLAND MOORLANDS	BIO	2,523.00	Orkney Islands	13/02/87	Northern Isles	HY358210
WEST STRATHNAVER	BIO	2,713.00	Highland	31/05/94	North Highland	NC696526
WEST TAYVALLICH PENINSULA	GEO	661.70	Argyll and Bute	12/03/92	Argyll & Stirling	NR706834
WEST WESTRAY	BIO	371.90	Orkney Islands	11/02/85	Northern Isles	HY425464
WESTER BALGAIR MEADOW	BIO	20.80	Stirling	28/08/87	Argyll & Stirling	NS591896
WESTER CRAIGLOCKHART HILL	BIO	3.40	City of Edinburgh	24/04/86	Forth & Borders	NT228702
WESTER MOSS	BIO	31.60	Stirling	23/08/85	Argyll & Stirling	NS837909
WESTER ROSS LOCHS	BIO	1,503.58	Highland	22/05/00	West Highland	NG883802 NG885862 NG916863 NG922831 NG931878 NG943775 NG945791 NG965868 NH001705 NH053695
WESTERDALE QUARRY	GEO	0.90	Highland	23/03/88	North Highland	ND120516
WESTERN GAILES	BIO	93.70	North Ayrshire	31/07/85	Strathclyde & Ayrshire	NS320358
WESTERTON WATER MEADOW	BIO	6.40	Stirling	08/07/86	Argyll & Stirling	NN728026
WESTFIELD BRIDGE	BIO	8.60	Highland	23/11/84	North Highland	ND056638
WESTWATER RESERVOIR	BIO	51.00	Scottish Borders	09/05/86	Forth & Borders	NT117523
WETHER HILL	BIO	96.00	Perth and Kinross	21/09/89	Forth & Borders	NT045964
WEYDALE QUARRY	GEO	3.30	Highland	06/10/86	North Highland	ND145653
WHIM BOG	BIO	93.80	Scottish Borders	21/08/87	Forth & Borders	NT206535
WHITE LOCH - LOCHINCH	BIO	60.40	Dumfries and Galloway	03/05/83	Dumfries & Galloway	NX107609
WHITEADDER WATER	GEO	103.10	Scottish Borders	16/12/93	Forth & Borders	NT787568 NT921546
WHITEHILL	BIO	66.00	Aberdeenshire	29/11/95	Grampian	NJ515465
WHITEHILLS TO MELROSE COAST	GEO	93.90	Aberdeenshire	28/03/90	Grampian	NJ702645
WHITEHOUSE DEN	GEO	0.20	Angus	14/12/90	Tayside & Clackmannanshire	N0426396
WHITENESS HEAD	MIX	411.70	Highland	25/11/83	East Highland	NH790580 NH825575
WHITING NESS - ETHIE HAVEN COAST	MIX	153.00	Angus	30/03/89	Tayside & Clackmannanshire	N0670428 N0702472

20. Consolidated list of SSSI notified under the Wildlife and Countryside Act 1981 as at 31 March 2001 (continued).

SSSI Name	Type <sup>1</sup>	Area (ha)	Local Authority <sup>2</sup>	Date Notified	Lead SNH Area	OS Central Grid Ref.
WHITLAW BANK TO HARDIES HILL	BIO	7.20	Scottish Borders	17/10/83	Forth & Borders	NT500136 NT505131
WHITLAW MOSSES	MIX	21.40	Scottish Borders	27/10/89	Forth & Borders	NT506286 NT508293 NT517290
WHITLAW RIG	BIO	6.00	Scottish Borders	27/10/89	Forth & Borders	NT518293
WHITMUIRHALL LOCH	BIO	12.30	Scottish Borders	27/03/86	Forth & Borders	NT499273
WICK RIVER MARSHES	BIO	67.00	Highland	10/04/84	North Highland	ND309525
WILLIAMHOPE	BIO	69.10	Scottish Borders	01/04/93	Forth & Borders	NT427343
WINDY HILLS	GEO	42.90	Aberdeenshire	26/08/86	Grampian	NJ793393
WOLFS HOLE QUARRY	GEO	0.50	Stirling	23/08/85	Argyll & Stirling	NS790981
WOOD OF CREE	BIO	145.00	Dumfries and Galloway	05/08/83	Dumfries & Galloway	NX382712
WOODEND LOCH	BIO	29.00	North Lanarkshire	23/05/85	Strathclyde & Ayrshire	NS705667
WOODHALL DEAN	BIO	61.00	East Lothian	15/08/83	Forth & Borders	NT680728
WOODHALL LOCH	BIO	130.10	Dumfries and Galloway	21/05/90	Dumfries & Galloway	NX670675
WOODHEAD MOSS	BIO	13.20	Scottish Borders	17/10/83	Forth & Borders	NT613262
YELL SOUND COAST	BIO	868.74	Shetland Islands	17/03/98	Northern Isles	HU470760
YETHOLM LOCH	BIO	21.50	Scottish Borders	17/10/83	Forth & Borders	NT803280
<b>Total Area (ha)</b>		<b>955,109.14</b>				

- <sup>1</sup> SSSI type of interest may be biological only, geological only or a mix of biological and geological.
- <sup>2</sup> Each SSSI lying within more than one Local Authority area is assigned to the Authority with the greatest area of the SSSI.
- <sup>3</sup> Rockall SSSI lies beyond the extent of the OS Grid.
- <sup>4</sup> The 29,950.50 ha area stated for Upper Solway Flats and Marshes SSSI excludes the area of SSSI in Cumbria, England.

## 21. Consolidated list of SSSI notified under the National Parks and Access to the Countryside Act 1949, but not yet notified under the Wildlife and Countryside Act 1981 as at 31 March 2001

As at 31 March 2001 there were 13 SSSI, covering 2,601 ha, still notified under Section 23 of the National Parks and Access to the Countryside Act 1949, but not yet assessed under Section 28 of the Wildlife and Countryside Act 1981 (as amended 1985).

SSSI Name	Type <sup>1</sup>	Area (ha)	Local Authority <sup>2</sup>	Date Notified	Lead SNH Area	OS Central Grid Ref.
AIRD TORRISDALE	GEO	178.0	Highland	01/01/75	North Highland	NC673631
ARDSHEAL PENINSULA	GEO	104.4	Highland	01/02/81	West Highland	NM977565
KENTALLEN	GEO	16.5	Highland	01/02/81	West Highland	NN011582
LAXFORD MOORS	BIO	445.5	Highland	07/12/71	North Highland	NC235427
LOCH LAXFORD	GEO	1,163.0	Highland	01/01/63	North Highland	NC217486
MALLAIG COAST	GEO	50.0	Highland	01/01/64	West Highland	NM684977
NEWHALL GLEN (HABBIES HOWE - CARLOPS)	MIX	17.8	Midlothian	01/01/52	Forth & Borders	NT175564
ONICH DRY GORGE	GEO	26.7	Highland	01/02/81	West Highland	NN030623
ONICH SHORE	GEO	11.8	Highland	01/02/81	West Highland	NN030614
PORTENCROSS COAST	MIX	477.9	North Ayrshire	27/04/71	Strathclyde & Ayrshire	NS190521
RUDHA CUIL - CHEANNA	GEO	14.9	Highland	01/02/81	West Highland	NN013616
STRONTIAN RIVER	BIO	0.0	Highland	01/02/81	West Highland	NM840630
WINDY GOWL/CARLOPS DEAN	GEO	94.0	Scottish Borders	01/10/75	Forth & Borders	NT150548
<b>Total Area (ha)</b>		<b>2,600.5</b>				

- <sup>1</sup> SSSI type of interest may be biological only, geological only or a mix of biological and geological.
- <sup>2</sup> Each SSSI lying within more than one Local Authority area is assigned to the Authority with the greatest area of the SSSI.

## 22. Nature Conservation Orders in force during year to 31 March 2001

Section 29 Nature Conservation Orders (NCO) are made by Scottish Ministers (previously the Secretary of State for Scotland prior to 01/07/99) after consultation with SNH, where it becomes necessary to reinforce the safeguard of land of special interest either being, or likely to be, damaged. Recourse to the use of Section 29 Orders is a means of last resort and is used primarily to safeguard a site whilst negotiations continue to secure its future appropriate management.

Two new NCOs came into operation during the year, both in relation to part of the area of the proposed notification of Muirkirk Uplands as an SSSI.

With the exception of the first Muirkirk Uplands Nature Conservation Order 2001 being superseded, no existing Orders were revoked during the year.

The following table provides a full list of all new and ongoing NCOs in force during the year to 31 March 2001.

Name of Order	Date Made	Area(ha)	Purpose of Order	Current SSSI affected by Order
Carstairs Kames Nature Conservation Order 1984	31/05/84	73.0	Prevent levelling of kames for agricultural improvement	Carstairs Kames
North Fetlar Nature Conservation Order 1987	22/10/87	86.0	Prevent drainage, reseeding and intensification of sheep grazing	North Fetlar
Kinneil Lagoon Nature Conservation Order 1989	16/08/89	27.8	Prevent infilling with refuse	Firth of Forth (Kinneil Kerse)
Drimnin to Killundine Woods Nature Conservation Order 1990	07/11/90	8.5	Prevent construction of track for timber extraction	Drimnin to Killundine Woods
Black Loch (Abdie) Nature Conservation Order 1990	07/11/90	5.5	Prevent dredging to create fishery	Black Loch (Abdie)
North Fetlar (Virda Water Apportionment) Nature Conservation Order 1993	19/05/93	39.0	Prevent drainage, reseeding and development of market garden	North Fetlar
Cobbinsshaw Moss Nature Conservation Order 1994	18/02/94	197.1	Prevent planting of Christmas trees and construction of All Terrain Vehicle course	Cobbinsshaw Moss
Ardersier Glacial Deposits (Hillhead Farm) Nature Conservation Order 1996	26/05/96	23.6	Prevent extraction of minerals for soil improvement and tree planting	Ardersier Glacial Deposits
Rora Moss Nature Conservation Order 1998	13/05/98	113.2	Prevent introduction of grazing	Rora Moss
Muirkirk Uplands Nature Conservation Order 2001 <sup>1</sup>	01/03/01	138.0	Prevent threatened damage to land	Land not notified at date Order made
Muirkirk Uplands Nature Conservation (No.2) Order 2001	09/03/01	*	*	Land not notified at date Order made
<b>Total Area (ha)</b>		<b>711.7</b>		

<sup>1</sup> Superseded by the Muirkirk Uplands Nature Conservation (No 2) Order 2001 on 9 March 2001.

\* The area and purpose of the new Order is the same as the previous Section 29 Order listed immediately above.

## 23. Special Nature Conservation Orders in force during year to 31 March 2001

Regulation 27 of the Conservation (Natural Habitats &c.) Regulations 1994 provides that where the land covered by a Section 29 Order has subsequently been designated as a European Natura 2000 site after 30 October 1994, the Section 29 Order is to be treated as if it was a Special Nature Conservation Order (SNCO) under Regulation 22. This means that compulsory purchase is no longer the last resort power for protection of the land from damaging operations listed in the Order.

No new SNCOs were made in 2000/01. The following table provides a full list of all ongoing SNCOs in force during the year to 31 March 2001.

Name of Order	Date Made	Area (ha)	Purpose of Order	Current SSSI affected by Order	Current SPA affected by Order
Loch of Strathbeg Nature Conservation Order 1987	31/08/87	2.2	Prevent wildfowling	Loch of Strathbeg	Loch of Strathbeg
Culbin Foreshore Nature Conservation Order 1989	09/06/89	2.0	Prevent development of pools for shellfish culture	Culbin Sands, Culbin Forest and Findhorn Bay	Moray and Nairn Coast
Rivers Spey - Feshie Confluence Nature Conservation Order 1992	03/08/92	20.3	Prevent river clearance works, apart from specified operations	River Feshie/River Spey Insh Marshes	River Spey - Insh Marshes
Rivers Spey - Feshie Confluence Nature Conservation Order 1992 (Amendment Order 1993)	28/04/93	*	*	River Feshie/River Spey Insh Marshes	River Spey - Insh Marshes
Shielton Peatlands Nature Conservation Order 1993	18/08/93	1,365.0	Prevent ploughing and planting of trees	Shielton Peatlands	Caitness & Sutherland Peatlands
Loch Fleet and Dornoch and Cuthill Sands Nature Conservation Order 1995	04/04/95	1,467.0	Prevent shellfish extraction	Loch Fleet /Dornoch Firth	Dornoch Firth & Loch Fleet

23. Special Nature Conservation Orders in force during year to 31 March 2001 (continued).

Name of Order	Date Made	Area (ha)	Purpose of Order	Current SSSI affected by Order	Current SPA affected by Order
Culbin Sands and Findhorn Bay Nature Conservation Order 1995	22/06/95	910.0	Prevent shellfish extraction by mechanical means	Culbin Sands, Culbin Forest and Findhorn Bay	Moray and Nairn Coast
Culbin Sands and Findhorn Bay Nature Conservation Order 1995 (Amendment Order 1996)	19/03/96	*	*	Culbin Sands, Culbin Forest and Findhorn Bay	Moray and Nairn Coast
Nigg and Udale Bays Nature Conservation Order 1995	22/06/95	2,130.0	Prevent shellfish extraction by mechanical means	Cromarty Firth	Cromarty Firth
Nigg and Udale Bays Nature Conservation Order 1995 (Amendment Order 1996)	19/03/96	*	*	Cromarty Firth	Cromarty Firth
Morrich More and Dornoch Firth Nature Conservation Order 1995	22/06/95	2,155.0	Prevent extraction of shellfish (except mussels) by mechanical means	Morrich More/Dornoch Firth	Dornoch Firth & Loch Fleet
Morrich More and Dornoch Firth Nature Conservation Order 1995 (Amendment Order 1996)	19/03/96	*	*	Morrich More/Dornoch Firth	Dornoch Firth & Loch Fleet
Coire na Beinne Mires Nature Conservation Order 1997	09/09/97	44.6	Prevent ploughing and planting of Christmas trees	Coire na Beinne Mires	Caitness & Sutherland Peatlands
<b>Total Area (ha)</b>		<b>8,096.1</b>			

\* The area and purpose of the amended Order is the same as the original Section 29 Order listed immediately above.

## 24. SSSI damage reported during year to 31 March 2001

Owners and occupiers of SSSIs notified under the Wildlife and Countryside Act 1981 are required to consult SNH before carrying out any activity likely to damage or destroy notified features of interest on the site. Acting without consultation may result in prosecution and a fine.

In keeping with monitoring procedures implemented in April 1998, damage cases are ascribed to seven types of activity. The threshold separating 'long-term' from 'short-term' damage is 3 years. The key definitions used in the following tables include:

<b>Activity:</b>	agriculture, development, forestry, recreation, sporting, other activities, and 'unknown'
<b>Short-term damage:</b>	damaged interest features likely to recover in three years or less
<b>Long-term damage:</b>	damaged interest features likely to require more than three years to recover
<b>Recovery not likely:</b>	damaged interest features unlikely to recover

The following table provides information on 19 cases recorded during the year to 31 March 2001 where the damage has been reported to the Procurator Fiscal, or where the damage exceeded the threshold of being over 0.5 ha in area or 100m in length or 10% of the interest feature overall.

Information on 9 further cases falling below this threshold has been excluded.

SSSI Name	Area of SSSI (ha)	Local Authority	Area of Damage (ha)	Length of Linear Damage(m)	% of SSSI Damaged	Activity	Likely Recovery Period <sup>1</sup>	Cause of Damage	Action Taken
ABBEY ST BATHANS WOODLANDS	65.2	Scottish Borders		300		Development	Long Term	Felling of trees along proposed power line	Letter sent to utility contractor responsible and statement taken from contractor
ALLT A' CHOIRE	54.9	Highland		400		Development	Not Likely	Hill track construction	Meeting held with person responsible
BLAWHORN MOSS	109.4	West Lothian	15.0		13.7%	Unknown	Long Term	Accidental muirburn	No action taken - unknown person responsible
BOTURICH WOODLANDS	30.1	West Dunbartonshire		660		Recreation	Long Term	Quad-bike track damage	Meetings held and correspondence with person responsible
COIR' AN EOIN	2,549.0	Highland	100.0		3.9%	Sporting	Long Term	Muirburn	Meeting held with person responsible
DUMBARNIE LINKS	39.9	Fife	1.0		2.5%	Other	Short Term	Fires lit on dune grassland	SNH/SWT monitoring site to ensure recovery
DUNBEATH PEATLANDS	6,431.0	Highland	8.6		0.1%	Sporting	Long Term	Muirburn	Meeting held and letter sent to person responsible
DUNBEATH PEATLANDS	6,431.0	Highland	3.6		0.1%	Forestry	Long Term	Planting of shelterbelt	Meeting held with person responsible and warning letters sent by SNH and Procurator Fiscal

24. SSSI damage reported during year to 31 March 2001 (continued).

SSSI Name	Area of SSSI (ha)	Local Authority	Area of Damage (ha)	Length of Linear Damage(m)	% of SSSI Damaged	Activity	Likely Recovery Period <sup>1</sup>	Cause of Damage	Action Taken
DURNESS	1,997.0	Highland		1,000		Development	Long Term	Vehicle track and pipe laying damage	Meeting held with utility contractor responsible and warning letter sent by SNH
EAST HALLADALE	8,271.0	Highland	61.0		0.7%	Sporting	Short Term	Muirburn	Meeting held with person responsible
EILEAN NA MUICE DUIBHE	574.0	Argyll and Bute	527.0		91.8%	Other	Short Term	Muirburn	Police informed
KNOCKDAW HILL	391.7	South Ayrshire		1,000		Agriculture	Short Term	Drainage	Letter sent to person responsible - no remedial/enforcement action required
LOCH CALUIM FLOWS	6,186.0	Highland	127.0		2.1%	Sporting	Short Term	Muirburn	Meeting held and letter sent to person responsible
LOCHAN BUIDHE MIRES	4,130.0	Highland	105.0		2.5%	Agriculture	Short Term	Muirburn	Meeting held and letter sent to Grazings Committee
RUMSDALE PEATLANDS	6,155.0	Highland	5.0		0.1%	Forestry	Long Term	Planting of shelterbelt	Meeting held with person responsible and warning letters sent by SNH and Procurator Fiscal
SKINSDALE PEATLANDS	7,069.0	Highland	50.0		0.7%	Sporting	Long Term	Muirburn	Meeting held with person responsible
ST ANDREWS - CRAIG HARTLE	133.4	Fife	0.3		0.2%	Recreation	Not Likely	Removal of vegetation and top soil	Meetings held with person responsible and Planning Department. Papers sent to Procurator Fiscal
TAYPORT - TENTSMUIR COAST	1,202.1	Fife	1.0	700	0.1%	Recreation	Long Term	Motorcycle track damage	Liaison with police and barriers installed
WEST HALLADALE	8,720.0	Highland	79.4		0.9%	Sporting	Short Term	Muirburn	Meeting held with person responsible
<b>Totals</b>			<b>1,083.9</b>	<b>4,060</b>					

<sup>1</sup> In most cases the likely recovery period has been estimated on the basis that effective management will be applied and that this will hasten recovery.

## 25. Summary by Activity of SSSI damage reported during year to 31 March 2001

Activity	Likely Recovery Period	Number of Cases	Area of Damage (ha)	Length of Linear Damage (m)
AGRICULTURE	Short Term	2	105.0	1,000
	Long Term	-	-	-
	Not Likely	-	-	-
	Unknown	-	-	-
<b>Sub Total</b>		<b>2</b>	<b>105.0</b>	<b>1,000</b>
DEVELOPMENT	Short Term	-	-	-
	Long Term	2	-	1,300
	Not Likely	1	-	400
	Unknown	-	-	-
<b>Sub Total</b>		<b>3</b>	<b>-</b>	<b>1,700</b>
FORESTRY	Short Term	-	-	-
	Long Term	2	8.6	-
	Not Likely	-	-	-
	Unknown	-	-	-
<b>Sub Total</b>		<b>2</b>	<b>8.6</b>	<b>-</b>
RECREATION	Short Term	-	-	-
	Long Term	2	1.0	1,360
	Not Likely	1	0.3	-
	Unknown	-	-	-
<b>Sub Total</b>		<b>3</b>	<b>1.3</b>	<b>1,360</b>

25. Summary by Activity of SSSI damage reported during year to 31 March 2001 (continued).

Activity	Likely Recovery Period	Number of Cases	Area of Damage (ha)	Length of Linear Damage (m)
SPORTING	Short Term	3	267.4	-
	Long term	3	158.6	-
	Not Likely	-	-	-
	Unknown	-	-	-
<b>Sub Total</b>		<b>6</b>	<b>426.0</b>	<b>-</b>
OTHER	Short Term	2	528.0	-
	Long Term	-	-	-
	Not Likely	-	-	-
	Unknown	-	-	-
<b>Sub Total</b>		<b>2</b>	<b>528.0</b>	<b>-</b>
UNKNOWN	Short Term	-	-	-
	Long term	1	15.0	-
	Not Likely	-	-	-
	Unknown	-	-	-
<b>Sub Total</b>		<b>1</b>	<b>15.0</b>	<b>-</b>
TOTAL	Short Term	7	900.4	1,000
	Long Term	10	183.2	2,660
	Not Likely	2	0.3	400
	Unknown	0	0.0	0
<b>OVERALL TOTALS</b>		<b>19</b>	<b>1,083.9</b>	<b>4,060</b>

## 26. Areas of Special Protection designated as at 31 March 2001

List of 8 Areas of Special Protection, covering 1,518 ha, designated by the Secretary of State for Scotland as Wild Bird Sanctuaries under the Protection of Birds Act 1954 or Section 3 of the Wildlife and Countryside Act 1981 as at 31 March 2001.

Bird Sanctuary Name	Area(ha)	Local Authority	Date of Designation	SNH Area	OS Central Grid Ref.
Horse Island	4.3	North Ayrshire	01/03/63	Strathclyde & Ayrshire	NS212428
Inchmickery	4.8	City of Edinburgh	01/03/63	Forth & Borders	NT207805
Island of Fetlar	683.6	Shetland Islands	20/05/68	Northern Isles	HU625930
Lady Isle	2.3	South Ayrshire	24/12/55	Strathclyde & Ayrshire	NS275293
Loch Eye	385.2	Highland	01/10/74	East Highland	NH831798
Loch Garten	274.1	Highland	23/04/60	East Highland	NH974180
Low Parks	135.8	South Lanarkshire	14/03/58	Strathclyde & Ayrshire	NS720570
Possil Marsh	27.5	Glasgow City	19/03/56 01/12/83	Strathclyde & Ayrshire	NS585699
<b>Total Area (ha)</b>	<b>1,517.6</b>				

## 27. Potential Special Protection Areas submitted to Government for classification during year to 31 March 2001

As part of its ongoing programme of public consultation on potential Special Protection Areas (pSPA), during the year SNH completed 11 consultations on 10 new sites, covering a total area of 96,791 ha, and submitted them to the Scottish Executive for classification by Scottish Ministers.

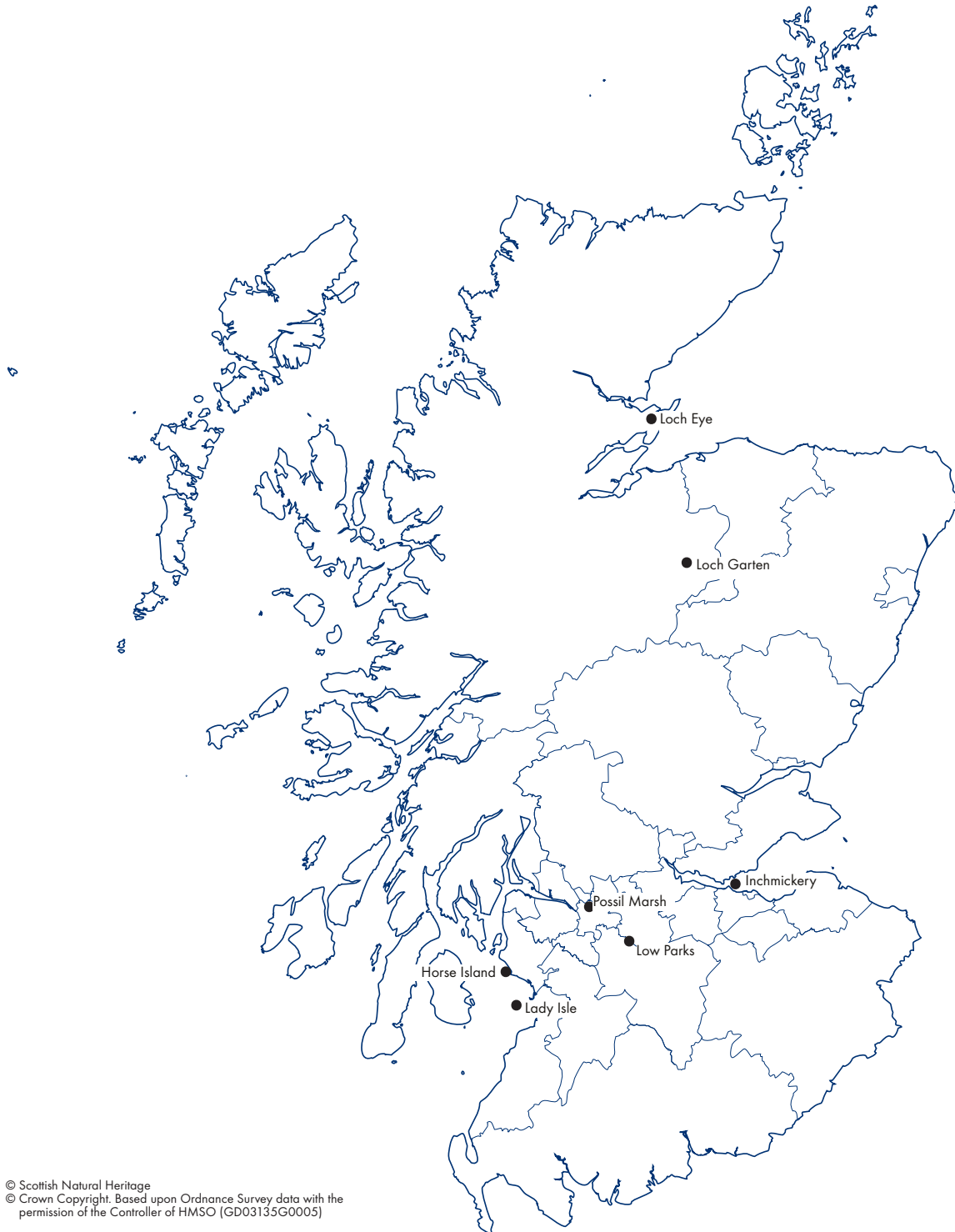
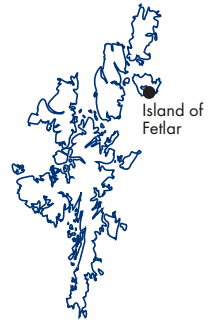
Potential SPA	Area(ha)	Local Authority	Date of Consultation	Date of Submission <sup>1</sup>	SNH Area	OS Central Grid Ref.	Ramsar Overlap
Assynt Lochs	1,156	Highland	05/04/00	07/12/00	North Highland	NC211245	
Black Cart	56	Renfrewshire	16/12/99	18/05/00	Strathclyde & Ayrshire	NS474676	
Forest of Clunie <sup>2</sup>	19,349	Perth and Kinross	10/02/00	24/11/00	Tayside & Clackmannanshire	N0048544	
Hoy	9,500	Orkney Islands	14/02/00	15/09/00	Northern Isles	HY236977	
Lairg & Strathbrora Lochs	286	Highland	23/03/00	28/08/00	North Highland	NC599126	
Lewis Peatlands	58,984	Western Isles	25/11/99	19/09/00	Western Isles	NB363407	Y
Orkney Mainland Moors (Phase I)	4,226	Orkney Islands	26/11/99	14/09/00	Northern Isles	HY351209	
Orkney Mainland Moors (Phase II)			28/04/00	14/09/00			
Rannoch Lochs	1,170	Argyll and Bute/ Highland/Perth and Kinross	13/03/00	27/11/00	Argyll & Stirling/East Highland/Tayside & Clackmannanshire	NN380545	
Tips of Corsemaul & Tom Mor	84	Aberdeenshire	04/05/00	07/12/00	Grampian	NJ393396	
Wester Ross Lochs	1,980	Highland	22/05/00	20/09/00	East Highland	NG951791	
<b>Total Area (ha)</b>	<b>96,791</b>						

<sup>1</sup> Date of submission to the Scottish Executive of consultation report.

<sup>2</sup> Potential SPAs submitted to the Scottish Executive, but not classified by 31 March 2001.

# AREAS OF SPECIAL PROTECTION

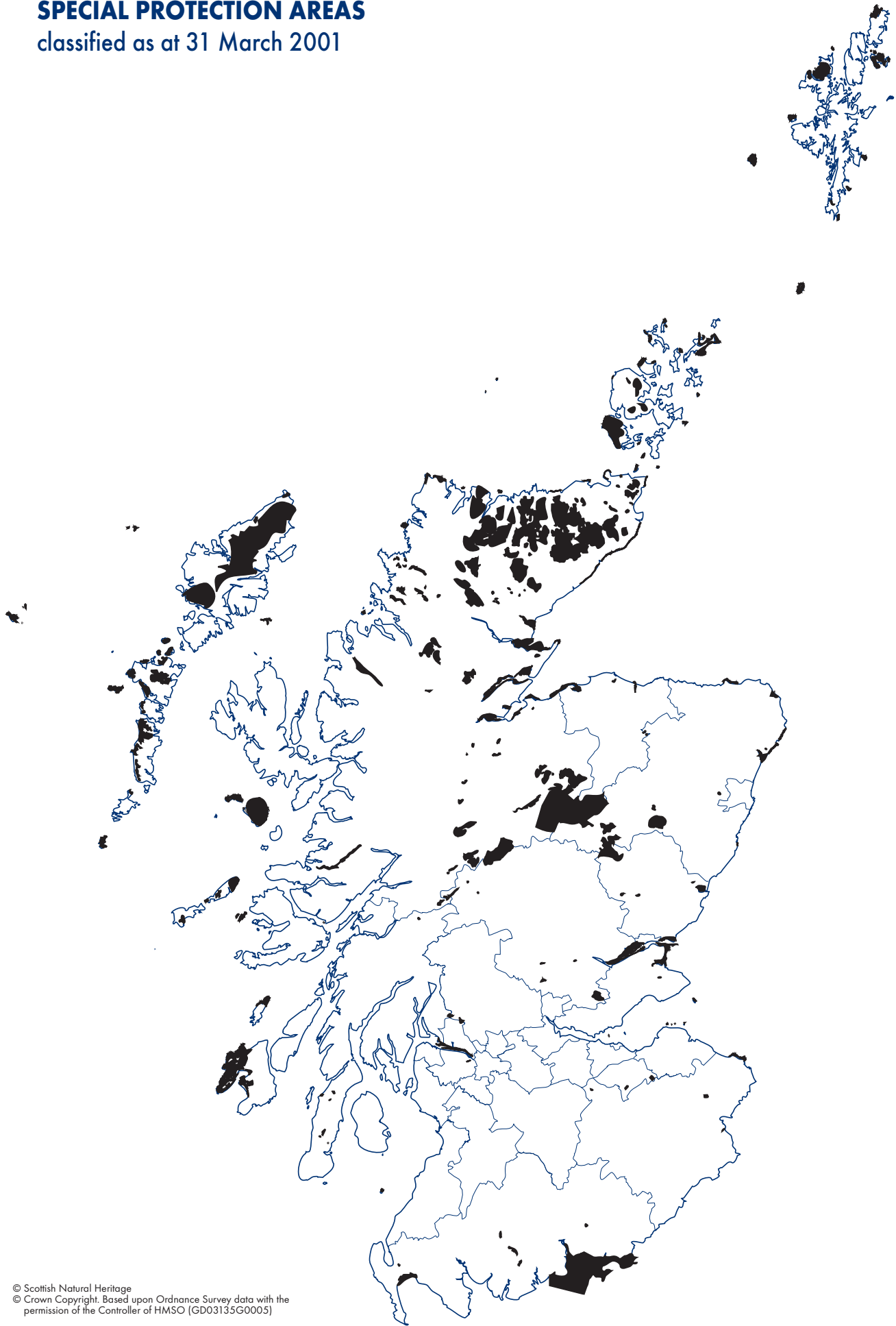
designated as at 31 March 2001



© Scottish Natural Heritage  
© Crown Copyright. Based upon Ordnance Survey data with the permission of the Controller of HMSO (GD03135G0005)

# SPECIAL PROTECTION AREAS

classified as at 31 March 2001



© Scottish Natural Heritage  
© Crown Copyright. Based upon Ordnance Survey data with the permission of the Controller of HMSO (GD03135G0005)

## 28. Special Protection Areas classified by Government during year to 31 March 2001

During the year Scottish Ministers classified 10 new sites and 3 extensions to existing sites, covering a total area of 85,184 ha, as Special Protection Areas (SPA) under the EC Directive (79/409/EEC) on the Conservation of Wild Birds.

SPA Name	Area(ha)	Local Authority	Date of Classification	SNH Area	OS Central Grid Ref.	Ramsar Overlap
Assynt Lochs	1,156	Highland	15/12/00	North Highland	NC211245	
Black Cart	56	Renfrewshire	07/12/00	Strathclyde & Ayrshire	NS474676	
Cairngorms (Phase II): Glenmore Forest	1,474	Highland/Aberdeenshire	31/05/00	East Highland/Grampian	NN992991	
Caithness Lochs (Phase II)	1,137	Highland	13/10/00	North Highland	ND037610	Y
Hoy	9,500	Orkney Islands	07/12/00	Northern Isles	HY236977	
Inverpolly, Loch Urigill & Nearby Lochs	1,986	Highland	31/05/00	North Highland	NC120139	
Lairg & Strathbrora Lochs	286	Highland	13/10/00	North Highland	NC599126	
Lewis Peatlands	58,984	Western Isles	07/12/00	Western Isles	NB363407	Y
North Uist Machair & Islands (Phase II)	3,145	Western Isles	13/10/00	Western Isles	NF082699	Y
Orkney Mainland Moors	4,226	Orkney Islands	13/10/00	Northern Isles	HY351209	
Rannoch Lochs	1,170	Argyll and Bute/Highland/Perth and Kinross	07/12/00	Argyll & Stirling/East Highland/Tayside & Clackmannanshire	NN380545	
Tips of Corsemaul & Tom Mor	84	Aberdeenshire	15/12/00	Grampian	NJ393396	
Wester Ross Lochs	1,980	Highland	07/12/00	East Highland	NG951791	
<b>Total Area (ha)</b>	<b>85,184</b>					

## 29. Consolidated list of Special Protection Areas classified as at 31 March 2001

As at 31 March 2001, a total of 123 sites in Scotland, covering a total area of 476,128 ha, had been classified as Special Protection Areas (SPA) under the EC Directive (79/409/EEC) on the Conservation of Wild Birds. In addition three other previously classified SPAs are subsumed as part of larger SPAs.<sup>1,2,3</sup>

SPA Name	Area (ha)	Local Authority	Date of Classification	SNH Area	OS Central Grid Ref.	Ramsar Overlap
Abernethy Forest	5,793	Highland	25/04/90	East Highland	NJ013158	
Achanalt Marshes	208	Highland	01/12/97	East Highland	NH263611	
Ailsa Craig	100	South Ayrshire	25/04/90	Strathclyde & Ayrshire	NX019997	
Aird & Borve, Benbecula	361	Western Isles	28/10/99	Western Isles	NF765539	
Assynt Lochs	1,156	Highland	15/12/00	North Highland	NC211245	
Auskerry	102	Orkney Islands	29/06/98	Northern Isles	HY674163	
Ballochbuie (Phase I)	1,882	Aberdeenshire/Angus	12/06/98	Grampian/Tayside & Clackmannanshire	NO204894	
Ballochbuie (Phase II)			16/12/98			
Beinn Dearg	5,568	Highland	30/03/98	North Highland	NH399369	
Ben Alder	2,860	Highland	02/02/00	East Highland	NN475749	
Ben Wyvis	2,175	Highland	28/10/98	East Highland	NH473686	
Black Cart	56	Renfrewshire	07/12/00	Strathclyde & Ayrshire	NS474676	
Bridgend Flats, Islay	331	Argyll and Bute	14/07/88	Argyll & Stirling	NR325619	Y
Buchan Ness to Collieston	209	Aberdeenshire	30/03/98	Grampian	NK115838	
Caenlochan	5,975	Angus/Aberdeenshire/Perth and Kinross	25/09/97	Tayside & Clackmannanshire/Grampian	NO209774	
Cairngorms (Phase I)	50,587	Highland/Aberdeenshire/Angus	25/09/97	East Highland/Grampian/Tayside & Clackmannanshire	NN992991	
Cairngorms (Phase II)			31/05/00			
Caithness & Sutherland Peatlands	145,517	Highland	02/02/99	North Highland	NC869392	Y
Caithness Lochs (Phase I)	1,378	Highland	02/02/98	North Highland	ND037610	Y
Caithness Lochs (Phase II)			13/10/00			
Calf of Eday	238	Orkney Islands	29/06/98	Northern Isles	HY582319	
Cameron Reservoir	69	Fife	14/03/94	Forth & Borders	NO471112	Y
Canna & Sanday	1,341	Highland	20/02/98	West Highland	NG240055	
Cape Wrath	1,019	Highland	15/03/96	North Highland	NC326719	
Castle Loch, Lochmaben	108	Dumfries and Galloway	15/03/96	Dumfries & Galloway	NY088814	Y
Coll	2,322	Argyll and Bute	31/03/95	Argyll & Stirling	NM242605	Y

## 29. Consolidated list of Special Protection Areas classified as at 31 March 2001 (continued).

SPA Name	Area (ha)	Local Authority	Date of Classification	SNH Area	OS Central Grid Ref.	Ramsar Overlap
Coll (corncrake)	371	Argyll and Bute	27/03/00	Argyll & Stirling	NM162546	
Copinsay	125	Orkney Islands	29/03/94	Northern Isles	HY606015	
Creag Meagaidh	2,873	Highland	30/03/98	East Highland	NN443883	
Cromarty Firth	4,197	Highland	22/03/99	East Highland	NH713679	Y
Din Moss - Hoselaw Loch	51	Scottish Borders	14/07/88	Forth & Borders	NT805315	Y
Dornoch Firth & Loch Fleet	7,836	Highland	24/03/97	East Highland/North Highland	NH758859	Y
Drumochter Hills	9,446	Perth and Kinross/ Highland	25/09/97	Tayside & Clackmannanshire/ East Highland	NN630769	
East Caithness Cliffs	443	Highland	27/03/96	North Highland	ND213332	
East Sanday Coast	1,515	Orkney Islands	11/08/97	Northern Isles	HY765451	Y
Eilean na Muice Duibhe, Islay	576	Argyll and Bute	14/07/88	Argyll & Stirling	NR328558	Y
Eoligarry, Barra	144	Western Isles	29/03/99	Western Isles	NF058080	
Fair Isle	561	Shetland Islands	16/12/94	Northern Isles	HY210719	
Fala Flow	318	Midlothian	25/04/90	Forth & Borders	NT432586	Y
Fetlar	2,595	Shetland Islands	29/03/94	Northern Isles	HU625923	
Firth of Tay & Eden Estuary	6,923	Angus/Dundee City/ Fife/Perth and Kinross	02/02/00	Tayside & Clackmannanshire/ Forth & Borders	N0332246	Y
Flannan Isles	59	Western Isles	31/08/92	Western Isles	NA725468	
Forth Islands	105	East Lothian/Fife	25/04/90	Forth & Borders	NT655994	
Foula	1,323	Shetland Islands	27/11/95	Northern Isles	HT959391	
Fowlsheugh	10	Aberdeenshire	31/08/92	Grampian	N0879807	
Gladhouse Reservoir	186	Midlothian	14/07/88	Forth & Borders	NT299536	Y
Glas Eileanan	1	Argyll and Bute	20/02/98	Argyll & Stirling	NM715399	
Glen Tanar	4,180	Aberdeenshire	19/09/94	Grampian	N0458924	
Greenlaw Moor	248	Scottish Borders	15/03/96	Forth & Borders	NT717490	Y
Gruinart Flats, Islay	3,261	Argyll and Bute	14/07/88	Argyll & Stirling	NR293699	Y
Handa	367	Highland	25/04/90	North Highland	NC137480	
Hermaness & Saxa Vord	1,038	Shetland Islands	29/03/94	Northern Isles	HP602158	
Hoy	9,500	Orkney Islands	07/12/00	Northern Isles	HY236977	
Inner Clyde	1,826	West Dunbartonshire/ Renfrewshire/Inverclyde/ Argyll and Bute	27/03/00	Strathclyde & Ayrshire/ Argyll & Stirling	NS361754	Y
Inner Moray Firth	2,339	Highland	22/03/99	East Highland	NH588474	Y
Inverpolly, Loch Urigill & Nearby Lochs	1,986	Highland	31/05/00	North Highland	NC120139	
Kilpheder to Smerclate, South Uist	381	Western Isles	29/03/99	Western Isles	NF739182	
Kintyre Goose Roosts	412	Argyll and Bute	28/10/98	Argyll & Stirling	NR712300	Y
Kinveachy Forest	2,849	Highland	02/02/00	East Highland	NH854178	
Laggan Peninsula, Islay	1,230	Argyll and Bute	14/07/88	Argyll & Stirling	NR296559	
Lairg & Strathbrora Lochs	286	Highland	13/10/00	North Highland	NC599126	
Lewis Peatlands	58,984	Western Isles	07/12/00	Western Isles	NB363407	Y
Loch Ashie	162	Highland	11/08/97	East Highland	NH628347	
Loch Eye	205	Highland	01/10/86	East Highland	NH831797	Y
Loch Flemington	21	Highland	14/03/97	East Highland	NH809520	
Loch Ken & River Dee Marshes	769	Dumfries and Galloway	31/08/92	Dumfries & Galloway	NX710682	Y
Loch Knockie & Nearby Lochs	396	Highland	11/08/97	East Highland	NH430033	
Loch Leven	1,612	Perth and Kinross	27/03/00	Tayside & Clackmannanshire	N0148014	Y
Loch Lomond (Phase I)	510	West Dunbartonshire/ Stirling/Argyll and Bute	24/03/97	Argyll & Stirling	NS434886	Y
Loch Lomond (Phase II)			27/03/00			
Loch Maree	3,174	Highland	19/09/94	West Highland	NG931715	Y
Loch of Inch & Torrs Warren	2,111	Dumfries and Galloway	02/02/99	Dumfries & Galloway	NX444674	Y
Loch of Kinnordy	85	Angus	29/03/94	Tayside & Clackmannanshire	N0360542	Y
Loch of Lintrathen	186	Angus	31/08/92	Tayside & Clackmannanshire	N0277549	Y
Loch of Skene	121	Aberdeenshire	01/10/86	Grampian	NJ784074	Y
Loch of Strathbeg	616	Aberdeenshire	27/11/95	Grampian	NK068592	Y

## 29. Consolidated list of Special Protection Areas classified as at 31 March 2001 (continued).

SPA Name	Area (ha)	Local Authority	Date of Classification	SNH Area	OS Central Grid Ref.	Ramsar Overlap	
Loch Ruthven	210	Highland	16/08/96	East Highland	NH617278	Y	
Loch Shiel	2,291	Highland	02/02/00	West Highland	NM800720		
Loch Spynie	94	Moray	31/08/92	Grampian	NJ234664	Y	
Loch Vaa	45	Highland	19/09/94	East Highland	NH913175		
Lochnagar (Phase I)	1,431	Aberdeenshire/Angus	12/06/98	Grampian/Tayside & Clackmannanshire	NO226820		
Lochnagar (Phase II)			16/12/98				
Lochs of Spiggie & Brow	141	Shetland Islands	02/02/97	Northern Isles	HU374165		
Marwick Head	9	Orkney Islands	16/12/94	Northern Isles	HY226251		
Mingulay and Berneray	911	Western Isles	16/12/94	Western Isles	NL558825		
Mointeach Scadabhaigh	4,148	Western Isles	02/02/99	Western Isles	NF845688		
Monach Isles	596	Western Isles	19/09/94	Western Isles	NF626623		
Montrose Basin	985	Angus	03/02/95	Tayside & Clackmannanshire	NO690579	Y	
Moray and Nairn Coast	2,410	Highland/Moray	02/02/97	East Highland/Grampian	NH970630	Y	
Mousa	198	Shetland Islands	27/11/95	Northern Isles	HU460240		
Muir of Dinnet	158	Aberdeenshire	10/05/99	Grampian	NO441994	Y	
Ness & Barvas, Lewis	649	Western Isles	29/03/99	Western Isles	NB517635		
North Caithness Cliffs	610	Highland	16/08/96	North Highland	ND183745		
North Colonsay & Western Cliffs	974	Argyll and Bute	24/03/97	Argyll & Stirling	NR409985		
North Harris Mountains	13,132	Western Isles	14/03/97	Western Isles	NB072111		
North Inverness Lochs	123	Highland	14/03/97	East Highland	NH495327		
North Sutherland Coastal Islands	221	Highland	02/02/99	North Highland	NC638655		
North Uist Machair & Islands (Phase I)	4,876	Western Isles	29/03/99	Western Isles	NF082699	Y	
North Uist Machair & Islands (Phase II)			13/10/00				
Noss	344	Shetland Islands	16/08/96	Northern Isles	HU545404		
Orkney Mainland Moors	4,226	Orkney Islands	13/10/00	Northern Isles	HY351209		
Papa Stour	569	Shetland Islands	27/03/00	Northern Isles	HU163612		
Papa Westray	246	Orkney Islands	27/03/96	Northern Isles	HY550550		
Pentland Firth Islands	166	Orkney Islands	01/12/97	Northern Isles	ND388844		
Priest Island	132	Highland	01/10/86	North Highland	NB924021		
Ramna Stacks & Gruney	12	Shetland Islands	15/03/96	Northern Isles	HU383967		
Rannoch Lochs	1,170	Argyll and Bute/Highland/ Perth and Kinross	07/12/00	Argyll & Stirling/East Highland/ Tayside & Clackmannanshire	NN380545		
Rinns of Islay (part): Feur Lochain <sup>1</sup> (part): Glac na Criche <sup>2</sup>	9,407	Argyll and Bute	27/11/95	Argyll & Stirling	NR224621	Y	
			25/04/90			NR225708	Y
			25/04/90			NR252695	Y
River Spey - Insh Marshes	1,159	Highland	02/02/97	East Highland	NH799022	Y	
Ronas Hill - North Roe & Tingon	5,470	Shetland Islands	11/08/97	Northern Isles	HU319851	Y	
Rousay	633	Orkney Islands	02/02/00	Northern Isles	HY376330		
Rum	10,942	Highland	31/08/82	West Highland	NM369983		
Shiant Isles	212	Western Isles	31/08/92	Western Isles	NG416979		
South Tayside Goose Roosts	331	Perth and Kinross	22/04/93	Tayside & Clackmannanshire	NN864095	Y	
South Uist Machair & Lochs (part): Loch Druidibeg, Loch a' Machair & Loch Stilligarry <sup>3</sup>	3,352	Western Isles	01/12/97	Western Isles	NF730305	Y	
			31/08/82		NF781379	Y	
St Abb's Head to Fast Castle	248	Scottish Borders	11/08/97	Forth & Borders	NT883697		
St Kilda	866	Western Isles	31/08/92	Western Isles	NF095995		
Sule Skerry & Sule Stack	19	Orkney Islands	29/03/94	Northern Isles	HX621244		
Sumburgh Head	39	Shetland Islands	27/03/96	Northern Isles	HU408091		
Switha	57	Orkney Islands	27/03/00	Northern Isles	ND364908		
Tips of Corsemaul & Tom Mor	84	Aberdeenshire	15/12/00	Grampian	NJ393396		
Tiree (corncrake)	544	Argyll and Bute	27/03/00	Argyll & Stirling	NL976416		
Treshnish Isles	241	Argyll and Bute	30/08/94	Argyll & Stirling	NM277418		

## 29. Consolidated list of Special Protection Areas classified as at 31 March 2001 (continued).

SPA Name	Area (ha)	Local Authority	Date of Classification	SNH Area	OS Central Grid Ref.	Ramsar Overlap
Troup, Pennan & Lion's Heads	174	Aberdeenshire	14/03/97	Grampian	NJ850658	
Upper Solway Flats & Marshes <sup>4</sup>	30,098	Dumfries and Galloway	30/11/92	Dumfries & Galloway	NY086577	Y
Wester Ross Lochs	1,980	Highland	07/12/00	East Highland	NG951791	
West Westray	351	Orkney Islands	16/08/96	Northern Isles	HY424478	
Westwater Reservoir	50	Scottish Borders	27/11/95	Forth & Borders	NT116524	Y
Ythan Estuary, Sands of Forvie & Meikle Loch	1,016	Aberdeenshire	30/03/98	Grampian	NK019274	Y
<b>Total Area (ha)</b>	<b>476,218</b>					

<sup>1</sup> 376 ha of Rinns of Islay SPA was previously classified in 1990 as Feur Lochain SPA.

<sup>2</sup> 265 ha of Rinns of Islay SPA was previously classified in 1990 as Glac na Criche SPA.

<sup>3</sup> 1,665 ha of South Uist Machair & Lochs SPA was previously classified in 1982 as Loch Druidibeg, Loch a' Machair & Loch Stilligarry SPA.

<sup>4</sup> Area (ha) stated excludes 608 ha of SPA in Cumbria, England.

## 30. Proposed Ramsar Sites submitted to Government for designation during year to 31 March 2001

As part of its ongoing programme of public consultation on proposed Ramsar Sites, during the year SNH completed consultation on 1 new site, covering an area of 58,984 ha, and submitted the site to the Scottish Executive for designation by Scottish Ministers.

Proposed Ramsar Site	Area(ha)	Local Authority	Date of Consultation	Date of Submission <sup>1</sup>	SNH Area	OS Central Grid Ref.	SPA Overlap
Lewis Peatlands	58,984	Western Isles	25/11/99	19/09/00	Western Isles	NB363407	Y

<sup>1</sup> Date of Submission to the Scottish Executive of consultation report.

## 31. Ramsar Sites designated by Government during year to 31 March 2001

During the year Scottish Ministers designated 1 new Ramsar Site and 2 extensions to existing Ramsar Sites, covering a total area of 63,266 ha, under the 1971 Ramsar Convention on Wetlands of International Importance especially as Waterfowl Habitat ratified by the UK Government in 1976.

Ramsar Site Name	Area(ha)	Local Authority	Date of Designation	SNH Area	OS Central Grid Ref.	SPA Overlap
Caithness Lochs (Phase II)	1,137	Highland	13/10/00	North Highland	ND037610	Y
Lewis Peatlands	58,984	Western Isles	07/12/00	Western Isles	NB363407	Y
North Uist Machair & Islands (Phase II)	3,145	Western Isles	13/10/00	Western Isles	NF082699	Y
<b>Total Area (ha)</b>	<b>63,266</b>					

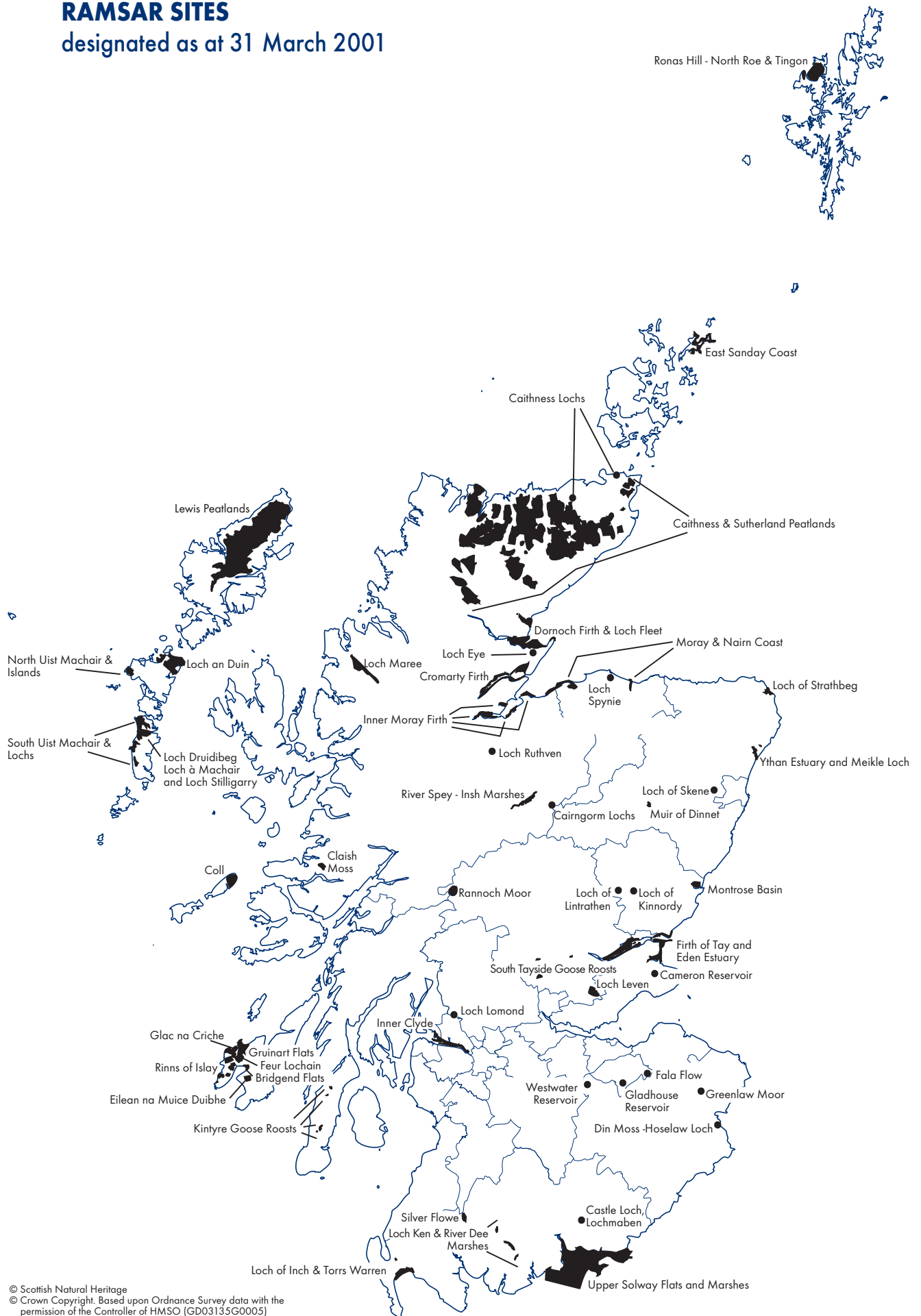
## 32. Consolidated list of Ramsar Sites designated as at 31 March 2001

As at 31 March 2001, a total of 49 sites in Scotland, covering a total area of 303,753 ha, had been designated as Ramsar Sites under the 1971 Ramsar Convention on Wetlands of International Importance especially as Waterfowl Habitat ratified by the UK Government in 1976. In addition three other previously designated Ramsar Sites are subsumed as part of larger Sites.<sup>1,2,3</sup>

Ramsar Site Name	Area (ha)	Local Authority	Date of Designation	SNH Area	OS Central Grid Ref.	SPA Overlap
Bridgend Flats, Islay	331	Argyll and Bute	14/07/88	Argyll & Stirling	NR325619	Y
Cairngorm Lochs	173	Highland/Moray/ Aberdeenshire	24/07/81	East Highland/Grampian	NN914989	
Caithness & Sutherland Peatlands	143,539	Highland	02/02/99	North Highland	NC869392	Y
Caithness Lochs (Phase I)	1,378	Highland	02/02/98	North Highland	ND037610	Y
Caithness Lochs (Phase II)			13/10/00			
Cameron Reservoir	69	Fife	14/03/94	Forth & Borders	N0471112	Y
Castle Loch, Lochmaben	108	Dumfries and Galloway	15/03/96	Dumfries & Galloway	NY088814	Y
Claish Moss	568	Highland	24/07/81	West Highland	NM719675	
Coll	2,208	Argyll and Bute	31/03/95	Argyll & Stirling	NM242605	Y
Cromarty Firth	4,197	Highland	22/03/99	East Highland	NH713679	Y

# RAMSAR SITES

designated as at 31 March 2001



© Scottish Natural Heritage  
 © Crown Copyright. Based upon Ordnance Survey data with the permission of the Controller of HMSO (GD03135G0005)

32. Consolidated list of Ramsar Sites designated as at 31 March 2001 (continued).

Ramsar Site Name	Area (ha)	Local Authority	Date of Designation	SNH Area	OS Central Grid Ref.	SPA Overlap
Din Moss - Hoselaw Loch	51	Scottish Borders	14/07/88	Forth & Borders	NT805315	Y
Dornoch Firth & Loch Fleet	7,836	Highland	24/03/97	East Highland/North Highland	NH758859	Y
East Sanday Coast	1,515	Orkney Islands	11/08/97	Northern Isles	HY765451	Y
Eilean na Muice Duibhe, Islay	576	Argyll and Bute	14/07/88	Argyll & Stirling	NR328558	Y
Fala Flow	318	Midlothian	25/04/90	Forth & Borders	NT432586	Y
Firth of Tay & Eden Estuary	6,923	Angus/Dundee City/ Fife/Perth and Kinross	02/02/00	Tayside & Clackmannanshire/ Forth & Borders	N0332246	Y
Gladhouse Reservoir	186	Midlothian	14/07/88	Forth & Borders	NT299536	Y
Greenlaw Moor	248	Scottish Borders	15/03/96	Forth & Borders	NT717490	Y
Gruinart Flats, Islay	3,261	Argyll and Bute	14/07/88	Argyll & Stirling	NR293699	Y
Inner Clyde	1,826	Argyll and Bute/ Inverclyde/Renfrewshire/ West Dunbartonshire	27/03/00	Argyll & Stirling/Strathclyde & Ayrshire	NS361754	Y
Inner Moray Firth	2,339	Highland	22/03/99	East Highland	NH588474	Y
Kintyre Goose Roosts	311	Argyll and Bute	28/10/98	Argyll & Stirling	NR712300	Y
Lewis Peatlands	58,984	Western Isles	07/12/00	Western Isles	NB363407	Y
Loch an Duin	2,599	Western Isles	25/04/90	Western Isles	NF943736	Y
Loch Eye	205	Highland	01/10/86	East Highland	NH831797	Y
Loch Ken & River Dee Marshes	769	Dumfries and Galloway	31/08/92	Dumfries & Galloway	NX710682	Y
Loch Leven (Phase I)	1,612	Perth and Kinross	05/01/76	Tayside & Clackmannanshire	N0148014	Y
Loch Leven (Phase II)			27/03/00			
Loch Lomond	237	Stirling/West Dunbartonshire	05/01/76	Argyll & Stirling	NS434886	Y
Loch Maree	3,174	Highland	19/09/94	West Highland	NG931715	Y
Loch of Inch & Torrs Warren	2,111	Dumfries and Galloway	02/02/99	Dumfries & Galloway	NX444674	Y
Loch of Kinnordy	85	Angus	29/03/94	Tayside & Clackmannanshire	N0360542	Y
Loch of Lintrathen	217	Angus	24/07/81	Tayside & Clackmannanshire	N0277549	Y
Loch of Skene	121	Aberdeenshire	01/10/86	Grampian	NJ784074	Y
Loch of Strathbeg	616	Aberdeenshire	27/11/95	Grampian	NK068592	Y
Loch Ruthven	210	Highland	16/08/96	East Highland	NH617278	Y
Loch Spynie	94	Moray	31/08/92	Grampian	NJ234664	Y
Montrose Basin	985	Angus	03/02/95	Tayside & Clackmannanshire	N0690579	Y
Moray and Nairn Coast	2,410	Highland/Moray	02/02/97	East Highland/Grampian	NH970630	Y
Muir of Dinnet	158	Aberdeenshire	10/05/99	Grampian	N0441994	Y
North Uist Machair & Islands (Phase I)	4,705	Western Isles	29/03/99	Western Isles	NF082699	Y
North Uist Machair & Islands (Phase II)			13/10/00			
Rannoch Moor	1,519	Argyll and Bute/ Highland/Perth and Kinross	05/01/76	Argyll & Stirling/West Highland/Tayside & Clackmannanshire	NN410546	
Rinns of Islay (part): Feur Lochain <sup>1</sup>	3,587	Argyll and Bute	27/11/95	Argyll & Stirling	NR224621	Y
(part): Glac na Criche <sup>2</sup>			25/04/90		NR225708	Y
			25/04/90		NR252695	Y
River Spey - Insh Marshes	1,159	Highland	02/02/97	East Highland	NH799022	Y
Ronas Hill - North Roe & Tingon	5,470	Shetland Islands	11/08/97	Northern Isles	HU319851	Y
Silver Flowe	620	Dumfries and Galloway	24/07/81	Dumfries & Galloway	NX468830	
South Tayside Goose Roosts	331	Perth and Kinross	22/04/93	Tayside & Clackmannanshire	NN864095	Y
South Uist Machair & Lochs (part): Loch Druidibeg, Loch a' Machair & Loch Stilligarry <sup>3</sup>	3,352	Western Isles	01/12/97	Western Isles	NF730305	Y
			05/01/76		NF781379	Y
Upper Solway Flats & Marshes <sup>4</sup>	30,098	Dumfries and Galloway	30/11/92	Dumfries & Galloway	NY086577	Y
Westwater Reservoir	50	Scottish Borders	27/11/95	Forth & Borders	NT116524	Y
Ythan Estuary & Meikle Loch	314	Aberdeenshire	30/03/98	Grampian	NK005270	Y
<b>Total Area (ha)</b>	<b>303,753</b>					

<sup>1</sup> 376 ha of Rinns of Islay Ramsar Site was previously designated in 1990 as Feur Lochain Ramsar Site.

<sup>2</sup> 265 ha of Rinns of Islay Ramsar Site was previously designated in 1990 as Glac na Criche Ramsar Site.

<sup>3</sup> 1,665 ha of South Uist Machair & Lochs Ramsar Site was previously designated in 1976 as Loch Druidibeg, Loch a' Machair & Loch Stilligarry Ramsar Site.

<sup>4</sup> Area (ha) stated excludes 608 ha of Ramsar site in Cumbria, England.

### 33. Consolidated list of possible Special Areas of Conservation as at 31 March 2001

As at 31 March 2001, Government was considering a total of 16 sites, 12 new possible Special Areas of Conservation (pSAC), and 4 existing candidate Special Areas of Conservation (cSAC) with possible additional interests and/or extensions, covering a total area of 34,055 ha, recommended by SNH to be considered for forwarding to the European Commission as candidate Special Areas of Conservation (cSAC) under the EC Directive 92/43/EEC on the Conservation of Natural Habitats and of Wild Fauna and Flora - The Habitats Directive.

Public consultation on 15 of these sites was carried out by SNH during 2000/01. Consultation on South-East Islay Skerries was carried out in 1999/00.

Possible SAC/ Candidate SAC	Type <sup>1</sup>	Area(ha) <sup>2</sup>	Local Authority	Date of Public Consultation <sup>3</sup>	SNH Area	OS Central Grid Ref.
Airds Moss		1,516	East Ayrshire	23/06/00	Strathclyde & Ayrshire	NS700200
Ascrib, Isay and Dunvegan	Marine	2,585	Highland	26/07/00	West Highland	NG200470
Burrow Head		236	Dumfries and Galloway	26/10/00	Dumfries & Galloway	NX473359
Dornoch Firth and Morrich More <sup>5</sup>	Mix	8,701	Highland	25/09/00	North Highland/East Highland	NH784855
Loch a' Phuill		100	Argyll and Bute	19/02/01	Argyll & Stirling	NL955455
Loch Fada		80	Argyll and Bute	26/07/00	Argyll & Stirling	NR383956
Moine Mhor <sup>5</sup>	Mix	1,169	Argyll and Bute	26/10/00	Argyll & Stirling	NR813930
Rinn of Islay		1,150	Argyll and Bute	26/07/00	Argyll & Stirling	NR235620
River Bladnoch		208	Dumfries and Galloway	19/02/01	Dumfries & Galloway	NX380560
River Dee		1,447	Aberdeenshire	27/11/00	Grampian	NO781974
River Spey <sup>4</sup>		3,116	Highland/ Moray	26/07/00	East Highland/ Grampian	NJ310510
River Tweed <sup>7</sup>		2,675	Northumberland/Scottish Borders	28/02/01	Forth & Borders	NT930520
Sound of Barra	Marine	5,279	Western Isles	25/09/00	Western Isles	NF750150
South-East Islay Skerries	Marine	1,498	Argyll and Bute	23/12/99	Argyll & Stirling	NR460490
Sullom Voe <sup>8</sup>	Marine	2,699	Shetland Islands	25/09/00	Northern Isles	HU380740
Tarbert Woods <sup>6</sup>		1,596	Argyll and Bute	26/07/00	Argyll & Stirling	NR765610
<b>Total Area (ha)</b>		<b>34,055</b>				

<sup>1</sup> Type of interest may be marine only, completely non-marine, or a mix of marine and non-marine.

<sup>2</sup> Area (ha) of whole site, including any part of site which is marine.

<sup>3</sup> Date of start of public consultation exercise carried out by SNH.

<sup>4</sup> Existing cSAC with additional interest(s).

<sup>5</sup> Existing cSAC with additional interest(s) and extended area.

<sup>6</sup> Existing cSAC with extended area.

<sup>7</sup> Area (ha) stated includes area of cSAC in England.

<sup>8</sup> Sullom Voe pSAC replaces the previously listed Busta Voe and Olna Firth pSAC.

### 34. Candidate Special Areas of Conservation submitted by Government to the EC during year to 31 March 2001

During the year the UK Government submitted a total of 179 sites comprising 79 new sites, covering an area of 75,082 ha, and 100 existing cSACs with additional interests and/or extensions, covering an area of 689,678 ha, to the European Commission as candidate Special Areas of Conservation (cSAC) under the EC Directive 92/43/EEC on the Conservation of Natural Habitats and of Wild Fauna and Flora - The Habitats Directive.

The following table only includes submissions during the year for new sites and existing sites, where the area has been extended or new interests have been added. It excludes submissions during the year for minor revisions to data for existing sites, where no public consultation was carried out.

Public consultation on all 179 sites was carried out by SNH during 2000/01.

Candidate SAC	Type <sup>1</sup>	Area(ha) <sup>2</sup>	Local Authority	Date of Public Consultation	Date of Submission to EC <sup>3</sup>	SNH Area	OS Central Grid Ref.
Abhainn Clais an Eas and Allt a' Mhuilinn		1	Highland	26/10/00	16/03/01	North Highland	NC088280
Achnahaird		21	Highland	25/09/00	29/01/01	North Highland	NC010130
Altnaharra		69	Highland	26/07/00	20/12/00	North Highland	NC560363
Ardgour Pinewoods <sup>4</sup>		1,647	Highland	23/06/00	20/12/00	West Highland	NM900600
Ardmeanach <sup>4</sup>		375	Argyll and Bute	23/06/00	20/12/00	Argyll & Stirling	NM431312
Ardnamurchan Burns		25	Highland	25/09/00	29/01/01	West Highland	NM428671
Ardvar and Loch a' Mhuilinn Woodlands		806	Highland	25/09/00	29/01/01	North Highland	NC195332
Ballochbuie <sup>4</sup>		1,882	Aberdeenshire	23/06/00	20/12/00	Grampian	NO204894

34. Candidate Special Areas of Conservation submitted by Government to the EC during year to 31 March 2001 (continued).

Candidate SAC	Type <sup>1</sup>	Area(ha) <sup>2</sup>	Local Authority	Date of Public Consultation	Date of Submission to EC <sup>3</sup>	SNH Area	OS Central Grid Ref.
Barry Links <sup>4</sup>		1,026	Angus	23/06/00	20/12/00	Tayside & Clackmannanshire	N0538319
Beinn a' Ghlo <sup>4</sup>		8,085	Perth and Kinross	23/06/00	20/12/00	Tayside & Clackmannanshire	NN958727
Beinn Dearg <sup>4</sup>		13,849	Highland	23/06/00	20/12/00	North Highland/East Highland	NH280819
Beinn Iadain and Beinn na h' Uamha <sup>4</sup>		525	Highland	23/06/00	20/12/00	West Highland	NM686539
Ben Alder and Aonach Beag <sup>5</sup>		6,658	Highland	23/06/00	20/12/00	East Highland	NN475754
Ben Heasgarnich <sup>4</sup>		2,780	Perth and Kinross/ Stirling	26/07/00	20/12/00	Tayside & Clackmannanshire/ Argyll & Stirling	NN399369
Ben Lawers <sup>4</sup>		5,028	Perth and Kinross/ Stirling	23/06/00	20/12/00	Tayside & Clackmannanshire/ Argyll & Stirling	NN635424
Ben Lui <sup>4</sup>		2,060	Argyll and Bute/Stirling	23/06/00	20/12/00	Argyll & Stirling	NN200267
Ben Nevis <sup>4</sup>		9,317	Highland	23/06/00	20/12/00	West Highland	NN200725
Ben Wyvis <sup>4</sup>		5,387	Highland	23/06/00	20/12/00	East Highland	NH470690
Berriedale and Langwell Waters		58	Highland	25/09/00	29/01/01	North Highland	ND118227
Berwickshire and North Northumberland Coast <sup>4,7</sup>	Marine	10,169	Northumberland/ Scottish Borders	28/08/00	16/03/01	Forth & Borders	NT990533
Black Loch Moss <sup>4</sup>		108	Falkirk/ North Lanarkshire	23/06/00	20/12/00	Forth & Borders/ Strathclyde & Ayrshire	NS855695
Blawhorn Moss <sup>4</sup>		109	West Lothian	23/06/00	20/12/00	Forth & Borders	NS886682
Borders Woods		53	Scottish Borders	23/06/00	31/10/00	Forth & Borders	NT499131
Braehead Moss <sup>4</sup>		123	South Lanarkshire	23/06/00	31/10/00	Strathclyde & Ayrshire	NS958515
Broubster Leans		173	Highland	23/06/00	20/12/00	North Highland	ND035611
Buchan Ness to Collieston		208	Aberdeenshire	26/07/00	29/01/01	Grampian	NK110380
Caenlochan <sup>4</sup>		5,204	Aberdeenshire/Angus/ Perth and Kinross	23/06/00	20/12/00	Grampian/ Tayside & Clackmannanshire	NO208761
Cairngorms <sup>5</sup>		57,686	Aberdeenshire/ Highland/Moray	28/08/00	29/01/01	Grampian/East Highland	NN996990
Caithness and Sutherland Peatlands <sup>4</sup>		143,539	Highland	26/07/00	31/10/00	North Highland	NC840403
Cape Wrath		1,019	Highland	23/06/00	20/12/00	North Highland	NC200700
Carsegowan Moss		49	Dumfries and Galloway	26/07/00	31/10/00	Dumfries & Galloway	NX429588
Cawdor Wood		162	Highland	23/06/00	31/10/00	East Highland	NH848489
Claish Moss and Kentra Moss <sup>4</sup>		1,014	Highland	23/06/00	20/12/00	West Highland	NM669680
Coalburn Moss <sup>4</sup>		224	South Lanarkshire	23/06/00	31/10/00	Strathclyde & Ayrshire	NS825364
Cockinhead Moss <sup>4</sup>		48	North Ayrshire	23/06/00	20/12/00	Strathclyde & Ayrshire	NS356489
Coille Mhor		311	Highland	25/09/00	29/01/01	West Highland	NG810300
Coladoir Bog <sup>4</sup>		156	Argyll and Bute	23/06/00	20/12/00	Argyll & Stirling	NM540280
Coll Machair <sup>4</sup>		851	Argyll and Bute	23/06/00	20/12/00	Argyll & Stirling	NM139538
Coyles of Muick		135	Aberdeenshire	28/08/00	29/01/01	Grampian	NO325912
Craigengar <sup>4</sup>		37	Scottish Borders/ South Lanarkshire/ West Lothian	23/06/00	20/12/00	Forth & Borders/ Strathclyde & Ayrshire	NT075544
Craighall Gorge		54	Perth and Kinross	26/07/00	31/10/00	Tayside & Clackmannanshire	N0100400
Cranley Moss <sup>4</sup>		101	South Lanarkshire	23/06/00	20/12/00	Strathclyde & Ayrshire	NS934476
Creag Meagaidh <sup>4</sup>		6,145	Highland	23/06/00	20/12/00	East Highland	NN452887
Crieff Woods		152	Perth and Kinross	26/07/00	31/10/00	Tayside & Clackmannanshire	NN881259
Culbin Bar <sup>4</sup>		613	Highland/ Moray	23/06/00	20/12/00	East Highland/ Grampian	NH945614
Dam Wood		19	Highland	23/06/00	20/12/00	East Highland	NH642570
Dinnet Oakwood		20	Aberdeenshire	26/07/00	20/12/00	Grampian	NO781974
Dogden Moss		157	Scottish Borders	23/06/00	20/12/00	Forth & Borders	NT705500
Drumochter Hills <sup>4</sup>		9,446	Highland/ Perth and Kinross	23/06/00	20/12/00	Tayside & Clackmannanshire/ East Highland	NN630765
Dun Moss and Forest of Alyth Mires		470	Perth and Kinross	26/07/00	20/12/00	Tayside & Clackmannanshire	N0175577
Dunkeld - Blairgowrie Lochs <sup>4</sup>		428	Perth and Kinross	23/06/00	20/12/00	Tayside & Clackmannanshire	N0059448
Durness <sup>4</sup>		1,213	Highland	26/07/00	20/12/00	North Highland	NC388578
Dykeneuk Moss <sup>4</sup>		62	North Ayrshire	23/06/00	31/10/00	Strathclyde & Ayrshire	NS340470
East Caithness Cliffs		443	Highland	26/07/00	20/12/00	North Highland	ND362463

34. Candidate Special Areas of Conservation submitted by Government to the EC during year to 31 March 2001 (continued).

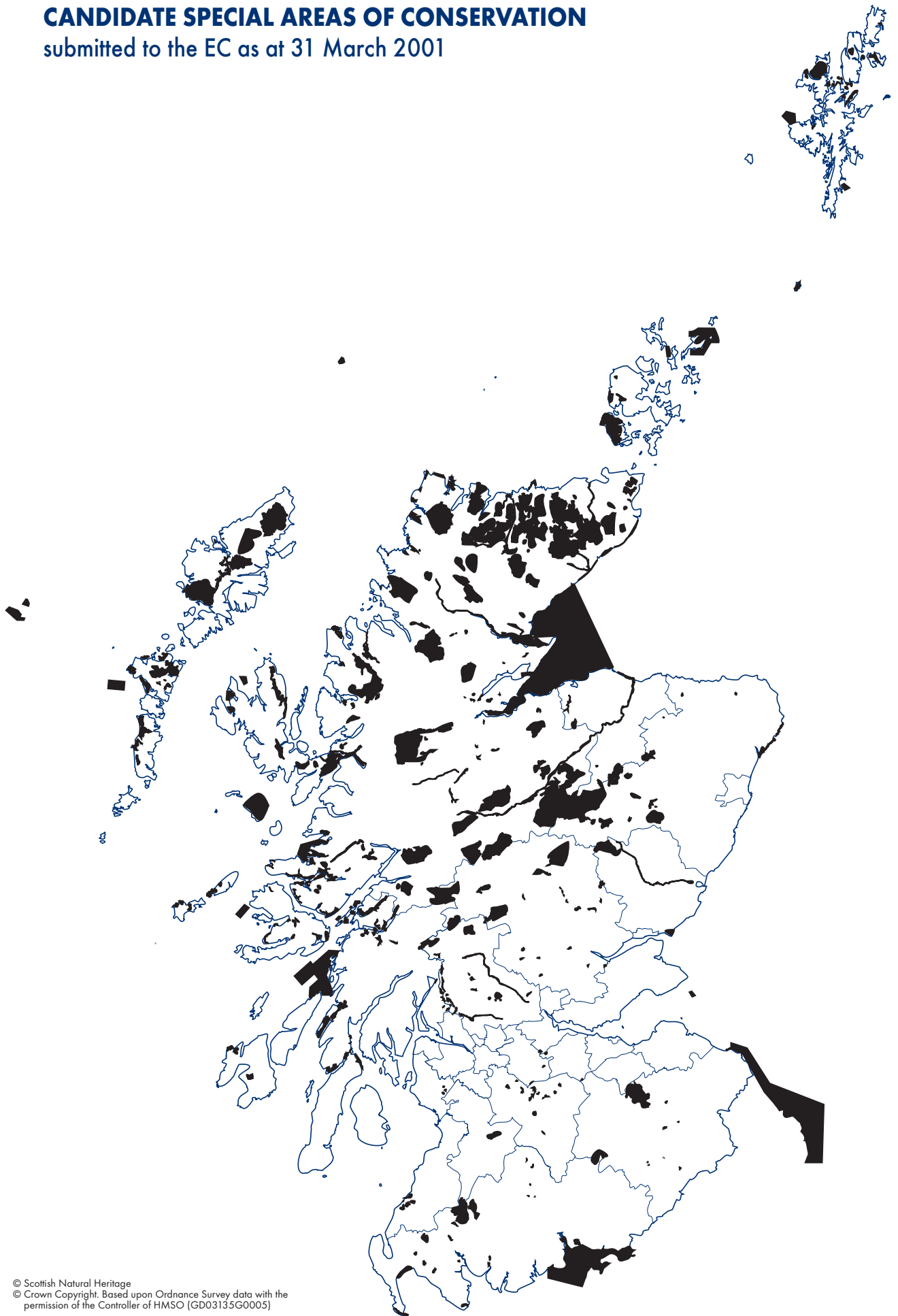
Candidate SAC	Type <sup>1</sup>	Area(ha) <sup>2</sup>	Local Authority	Date of Public Consultation	Date of Submission to EC <sup>3</sup>	SNH Area	OS Central Grid Ref.
East Mires and Lumbister <sup>4</sup>		620	Shetland Islands	23/06/00	20/12/00	Northern Isles	HU490910
Eilean na Muice Duibhe <sup>4</sup>		568	Argyll and Bute	23/06/00	29/01/01	Argyll & Stirling	NR328558
Eileanan agus Sgeiran Lios Mor	Marine	1,140	Argyll and Bute	26/10/00	16/03/01	Argyll & Stirling	NM820260
Endrick Water <sup>4</sup>		239	Stirling/West Dunbartonshire	26/07/00	29/01/01	Argyll & Stirling	NS440880
Fair Isle		561	Shetland Islands	26/07/00	29/01/01	Northern Isles	HY750850
Feur Lochain <sup>4</sup>		376	Argyll and Bute	23/06/00	29/01/01	Argyll & Stirling	NR254694
Flanders Mosses <sup>4</sup>		1,031	Stirling	23/06/00	31/10/00	Argyll & Stirling	NS588971
Flow of Dergoals <sup>4</sup>		170	Dumfries and Galloway	23/06/00	20/12/00	Dumfries & Galloway	NX246577
Foinaven <sup>5</sup>		14,846	Highland	26/07/00	29/01/01	North Highland	NC343454
Galloway Oakwoods		355	Dumfries and Galloway	26/07/00	31/10/00	Dumfries & Galloway	NX592605
Glac na Criche <sup>4</sup>		265	Argyll and Bute	23/06/00	29/01/01	Argyll & Stirling	NR223709
Glen Beasdale		507	Highland	26/07/00	20/12/00	West Highland	NM720846
Glen Coe <sup>4</sup>		2,966	Highland	26/07/00	20/12/00	West Highland	NN137553
Glen Creran Woods		704	Argyll and Bute	26/10/00	16/03/01	Argyll & Stirling	NM960450
Glen Tanar <sup>4</sup>		4,180	Aberdeenshire	23/06/00	20/12/00	Grampian	NO460930
Glenartney Juniper Wood		102	Perth and Kinross	26/07/00	20/12/00	Tayside & Clackmannanshire	NN761181
Green Hill of Strathdon		641	Aberdeenshire	28/08/00	29/01/01	Grampian	NJ320140
Grimersta		1,460	Western Isles	26/10/00	16/03/01	Western Isles	NB230250
Hascosay <sup>4</sup>		165	Shetland Islands	23/06/00	20/12/00	Northern Isles	HU554923
Hill of Towanreef <sup>5</sup>		1,886	Aberdeenshire/ Moray	28/08/00	29/01/01	Grampian	NJ420241
Hoy <sup>5</sup>		9,500	Orkney Islands	26/07/00	20/12/00	Northern Isles	ND231987
Inchnadamp <sup>4</sup>		1,283	Highland	23/06/00	20/12/00	North Highland	NC267194
Insh Marshes <sup>5</sup>		1,159	Highland	26/07/00	29/01/01	East Highland	NH780010
Invernaver <sup>4</sup>		295	Highland	23/06/00	20/12/00	North Highland	NC693614
Inverpolly		11,877	Highland	23/06/00	20/12/00	North Highland	NC135125
Isle of May	Marine	357	Fife	23/06/00	29/01/01	Forth & Borders	NT655995
Keen of Hamar <sup>4</sup>		39	Shetland Islands	23/06/00	20/12/00	Northern Isles	HP645099
Keltneyburn		32	Perth and Kinross	26/07/00	31/10/00	Tayside & Clackmannanshire	NN770490
Kilhern Moss <sup>4</sup>		124	Dumfries and Galloway	23/06/00	20/12/00	Dumfries & Galloway	NX199628
Kinloch and Kyleakin Hills		5,267	Highland	26/10/00	16/03/01	West Highland	NG739160
Kinveachy Forest <sup>4</sup>		2,849	Highland	23/06/00	20/12/00	East Highland	NH850170
Kippenrait Glen		62	Stirling	23/06/00	20/12/00	Argyll & Stirling	NS795996
Kirkcowan Flow <sup>4</sup>		778	Dumfries and Galloway	23/06/00	20/12/00	Dumfries & Galloway	NX550710
Ladder Hills		4,358	Aberdeenshire/ Moray	26/07/00	20/12/00	Grampian	NJ250150
Ledmore Wood		93	Highland	23/06/00	20/12/00	North Highland	NH664891
Lendalfoot Hills Complex <sup>5</sup>		1,310	South Ayrshire	26/07/00	20/12/00	Strathclyde & Ayrshire	NX180900
Lewis Peatlands <sup>4</sup>		27,946	Western Isles	26/07/00	29/01/01	Western Isles	NB312276
Little Gruinard River		1,178	Highland	26/10/00	16/03/01	West Highland	NG942860
Loch Achnacloich		20	Highland	23/06/00	20/12/00	East Highland	NH665735
Loch Creran	Marine	1,226	Argyll and Bute	26/10/00	16/03/01	Argyll & Stirling	NM940420
Loch Etive Woods <sup>5</sup>		2,640	Argyll and Bute/ Highland	26/10/00	16/03/01	Argyll & Stirling/West Highland	NN036356
Loch Laxford	Marine	1,221	Highland	26/10/00	16/03/01	North Highland	NC200500
Loch Lomond Woods <sup>4</sup>		1,454	Argyll and Bute/ Stirling/West Dunbartonshire	23/06/00	20/12/00	Argyll & Stirling	NN332103
Loch Maree Complex <sup>5</sup>		15,735	Highland	23/06/00	20/12/00	West Highland	NG975625
Loch Moidart and Loch Shiel Woods	Mix	1,757	Highland	25/09/00	29/01/01	West Highland	NM800720
Loch nam Madadh <sup>4</sup>	Marine	2,320	Western Isles	25/09/00	29/01/01	Western Isles	NF925694
Loch of Isbister		105	Orkney Islands	26/07/00	20/12/00	Northern Isles	HY254240
Loch of Wester		70	Highland	23/06/00	20/12/00	North Highland	ND325592
Loch Ruthven		201	Highland	23/06/00	20/12/00	East Highland	NH610270
Loch Ussie		103	Highland	23/06/00	20/12/00	East Highland	NH500570
Lower Findhorn Woods		181	Moray	28/08/00	29/01/01	Grampian	NJ002522
Lower River Spey - Spey Bay <sup>4</sup>		653	Moray	25/09/00	29/01/01	Grampian	NJ340620
Meall na Samhna <sup>4</sup>		1,883	Stirling	23/06/00	20/12/00	Argyll & Stirling	NN481329

34. Candidate Special Areas of Conservation submitted by Government to the EC during year to 31 March 2001 (continued).

Candidate SAC	Type <sup>1</sup>	Area(ha) <sup>2</sup>	Local Authority	Date of Public Consultation	Date of Submission to EC <sup>3</sup>	SNH Area	OS Central Grid Ref.
Merrick Kells <sup>4</sup>		8,698	Dumfries and Galloway/ East Ayrshire/South Ayrshire	23/06/00	20/12/00	Dumfries & Galloway/ Strathclyde & Ayrshire	NX439848
Methven Moss		84	Perth and Kinross	26/07/00	16/03/01	Tayside & Clackmannanshire	N0011236
Mingarry Burn		4	Argyll and Bute	26/07/00	20/12/00	Argyll & Stirling	NM435545
Mochrum Lachs <sup>4</sup>		179	Dumfries and Galloway	23/06/00	20/12/00	Dumfries & Galloway	NX296536
Moffat Hills		2,892	Dumfries and Galloway	26/07/00	20/12/00	Dumfries & Galloway	NT155135
Mointeach nan Lochain Dubha <sup>4</sup>		410	Highland	23/06/00	20/12/00	West Highland	NG670210
Mointeach Scadabhaigh <sup>4</sup>		3,320	Western Isles	23/06/00	29/01/01	Western Isles	NF855690
Monach Islands <sup>4</sup>	Mix	3,647	Western Isles	23/06/00	20/12/00	Western Isles	NF625619
Monadh Mor <sup>5</sup>		252	Highland	26/07/00	29/01/01	East Highland	NH582537
Monadhliath		10,671	Highland	23/06/00	20/12/00	East Highland	NH630030
Moorfoot Hills		8,499	Scottish Borders	28/08/00	29/01/01	Forth & Borders	NT370460
Moray Firth <sup>4</sup>	Marine	151,342	Highland/Moray	26/07/00	16/03/01	East Highland/North Highland/Grampian	NH976821
Morrone Birkwood <sup>4</sup>		318	Aberdeenshire	23/06/00	20/12/00	Grampian	N0134900
Mortlach Moss		12	Aberdeenshire	26/07/00	20/12/00	Grampian	NJ505449
Morvern Woods		1,560	Highland	25/09/00	29/01/01	West Highland	NM695460
Mousa <sup>4</sup>	Marine	531	Shetland Islands	23/06/00	20/12/00	Northern Isles	HU460240
Muir of Dinnet <sup>5</sup>		416	Aberdeenshire	25/09/00	29/01/01	Grampian	N0440980
Mull Oakwoods		1,402	Argyll and Bute	26/07/00	20/12/00	Argyll & Stirling	NM690290
Mull of Galloway		138	Dumfries and Galloway	26/07/00	20/12/00	Dumfries & Galloway	NX115315
Ness Woods		847	Highland	26/07/00	31/10/00	East Highland	NH446145
North Fetlar		1,584	Shetland Islands	26/07/00	29/01/01	Northern Isles	HU625930
North Harris <sup>4</sup>		13,132	Western Isles	26/07/00	20/12/00	Western Isles	NB072111
North Rona <sup>4</sup>	Mix	629	Western Isles	23/06/00	20/12/00	Western Isles	HW810325
North Shotts Moss <sup>4</sup>		53	North Lanarkshire	23/06/00	20/12/00	Strathclyde & Ayrshire	NS870610
North Uist Machair <sup>4</sup>		3,049	Western Isles	26/07/00	20/12/00	Western Isles	NF715710
Oldshoremore and Sandwood <sup>4</sup>		444	Highland	23/06/00	20/12/00	North Highland	NC193592
Pitkeathly Mires		61	Perth and Kinross	26/07/00	20/12/00	Tayside & Clackmannanshire	N0109143
Rannoch Moor <sup>4</sup>		10,103	Argyll and Bute/ Highland/Perth and Kinross	26/07/00	20/12/00	West Highland/Tayside & Clackmannanshire/Argyll & Stirling	NN348518
Rassal		1,017	Highland	26/07/00	20/12/00	West Highland	NG860440
Reidside Moss <sup>4</sup>		87	Aberdeenshire	23/06/00	20/12/00	Grampian	NJ603568
Rhidroroch Woods <sup>4</sup>		741	Highland	26/07/00	20/12/00	North Highland	NH214942
Rigg - Bile		501	Highland	26/07/00	20/12/00	West Highland	NG515535
River Borgie <sup>4</sup>		33	Highland	26/07/00	20/12/00	North Highland	NC660570
River Evelix		20	Highland	25/09/00	29/01/01	North Highland	NH744919
River Moriston		195	Highland	25/09/00	29/01/01	East Highland	NH406176
River Naver and Mallart River		734	Highland	27/11/00	16/03/01	North Highland	NC719558
River Oykel		624	Highland	26/10/00	16/03/01	North Highland	NC384011
River South Esk		364	Angus	27/11/00	16/03/01	Tayside & Clackmannanshire	N0584592
River Teith		760	Stirling	26/10/00	16/03/01	Argyll & Stirling	NS763974
River Thurso		304	Highland	25/09/00	16/03/01	North Highland	ND110660
Ronas Hill - North Roe <sup>4</sup>		4,901	Shetland Islands	23/06/00	20/12/00	Northern Isles	HU321853
Rum <sup>4</sup>		10,837	Highland	23/06/00	20/12/00	West Highland	NM364981
Sanday <sup>4</sup>	Marine	10,972	Orkney Islands	23/06/00	20/12/00	Northern Isles	HY716438
Shelforkie		111	Perth and Kinross	26/07/00	20/12/00	Tayside & Clackmannanshire	N0030205
Shingle Islands		78	Perth and Kinross	26/07/00	31/10/00	Tayside & Clackmannanshire	NN980511
Sligachan Peatlands <sup>4</sup>		1,441	Highland	26/07/00	20/12/00	West Highland	NG480290
Solway Firth <sup>4,7</sup>	Mix	30,709	Cumbria/Dumfries and Galloway	28/08/00	29/01/01	Dumfries & Galloway	NY082627
Solway Mosses North <sup>6</sup>		653	Dumfries and Galloway	26/07/00	31/10/00	Dumfries & Galloway	NX970700
South Uist Machair <sup>4</sup>	Mix	3,433	Western Isles	26/07/00	20/12/00	Western Isles	NF735330
St Abb's Head to Fast Castle		128	Scottish Borders	23/06/00	20/12/00	Forth & Borders	NT880699
Strath <sup>4</sup>		1,387	Highland	26/07/00	20/12/00	West Highland	NG606196

# CANDIDATE SPECIAL AREAS OF CONSERVATION

submitted to the EC as at 31 March 2001



© Scottish Natural Heritage  
© Crown Copyright. Based upon Ordnance Survey data with the permission of the Controller of HMSO (GD03135G0005)

34. Candidate Special Areas of Conservation submitted by Government to the EC during year to 31 March 2001 (continued).

Candidate SAC	Type <sup>1</sup>	Area(ha) <sup>2</sup>	Local Authority	Date of Public Consultation	Date of Submission to EC <sup>3</sup>	SNH Area	OS Central Grid Ref.
Strathglass Complex <sup>4</sup>		23,584	Highland	23/06/00	20/12/00	East Highland/West Highland	NH158304
Stromness Heaths and Coast <sup>4</sup>		636	Orkney Islands	23/06/00	20/12/00	Northern Isles	HY252134
Tarbert Woods		668	Argyll and Bute	26/07/00	31/10/00	Argyll & Stirling	NR765610
Taynish and Knapdale Woods <sup>5</sup>		966	Argyll and Bute	26/10/00	16/03/01	Argyll & Stirling	NR770910
Tayvallich Juniper and Coast		1,213	Argyll and Bute	26/07/00	20/12/00	Argyll & Stirling	NR725858
Threepwood Moss		53	Scottish Borders	23/06/00	31/10/00	Forth & Borders	NT518424
Tingon <sup>4</sup>		569	Shetland Islands	23/06/00	20/12/00	Northern Isles	HU256837
Tiree Machair <sup>4</sup>		785	Argyll and Bute	23/06/00	20/12/00	Argyll & Stirling	NL972475
Torr's Warren - Luce Sands <sup>4</sup>		1,693	Dumfries and Galloway	23/06/00	20/12/00	Dumfries & Galloway	NX139538
Treshnish Isles	Marine	1,963	Argyll and Bute	26/10/00	16/03/01	Argyll & Stirling	NM274412
Trossachs Woods		375	Stirling	23/06/00	31/10/00	Argyll & Stirling	NN507016
Trotternish Ridge <sup>4</sup>		3,170	Highland	26/07/00	20/12/00	West Highland	NG468608
Tulach Hill and Glen Fender Meadows <sup>4</sup>		1,583	Perth and Kinross	23/06/00	20/12/00	Tayside & Clackmannanshire	NN857635
Turclossie Moss <sup>4</sup>		63	Aberdeenshire	23/06/00	31/10/00	Grampian	NJ880570
Turflundie Wood		86	Fife/Perth and Kinross	25/09/00	29/01/01	Forth & Borders/Tayside & Clackmannanshire	NO196137
Tynron Juniper Wood		7	Dumfries and Galloway	26/07/00	20/12/00	Dumfries & Galloway	NX827928
Upper Nithsdale Woods		98	Dumfries and Galloway	26/07/00	20/12/00	Dumfries & Galloway	NX803990
Urquhart Bay Wood		46	Highland	23/06/00	20/12/00	East Highland	NH518295
Waukenwae Moss <sup>4</sup>		155	South Lanarkshire	23/06/00	20/12/00	Strathclyde & Ayrshire	NS680500
Whitlaw and Branxholme <sup>5</sup>		41	Scottish Borders	28/08/00	29/01/01	Forth & Borders	NT421109
Yell Sound Coast <sup>4</sup>	Marine	1,541	Shetland Islands	23/06/00	20/12/00	Northern Isles	HU410670
<b>Total Area (ha)</b>		<b>764,760</b>					

<sup>1</sup> Type of interest may be marine only, completely non-marine, or a mix of marine and non-marine.

<sup>2</sup> Area (ha) of whole site, including any part of site which is marine.

<sup>3</sup> Date of most recent significant submission by DETR to the EC prior to 01/04/01.

<sup>4</sup> Existing cSAC with additional interest(s).

<sup>5</sup> Existing cSAC with additional interest(s) and extended area.

<sup>6</sup> Existing cSAC with extended area within Scotland. Previously listed as the cross-border site Solway Mosses, but now split into two separate areas - Solway Mosses North cSAC in Scotland and South Solway Mosses cSAC in Cumbria, England.

<sup>7</sup> Area (ha) stated excludes area of cSAC in England.

## 35. Consolidated list of candidate Special Areas of Conservation submitted as at 31 March 2001

As at 31 March 2001, a total of 213 sites in Scotland, covering a total area of 827,270 ha, had been submitted by the UK Government to the European Commission as candidate Special Areas of Conservation (cSAC) under the EC Directive 92/43/EEC on the Conservation of Natural Habitats and of Wild Fauna and Flora - The Habitats Directive.

Candidate SAC	Type <sup>1</sup>	Area(ha) <sup>2</sup>	Local Authority	Date of Submission to EC <sup>3</sup>	SNH Area	OS Central Grid Ref.
Abhainn Clais an Eas and Allt a' Mhuilinn		1	Highland	16/03/01	North Highland	NC088280
Achnahaird		21	Highland	29/01/01	North Highland	NC010130
Altnaharra		69	Highland	20/12/00	North Highland	NC560363
Amat Woods		233	Highland	15/06/95	North Highland	NH413892
Ardgour Pinewoods		1,647	Highland	20/12/00	West Highland	NM900600
Ardmeanach		375	Argyll and Bute	20/12/00	Argyll & Stirling	NM431312
Ardnamurchan Burns		25	Highland	29/01/01	West Highland	NM428671
Ardvar and Loch a' Mhuilinn Woodlands		806	Highland	29/01/01	North Highland	NC195332
Ballochbuie		1,882	Aberdeenshire	20/12/00	Grampian	NO204894
Bankhead Moss, Beith		33	North Ayrshire	26/03/98	Strathclyde & Ayrshire	NS340500
Barry Links		1,026	Angus	20/12/00	Tayside & Clackmannanshire	NO538319
Beinn a' Ghlo		8,085	Perth and Kinross	20/12/00	Tayside & Clackmannanshire	NN958727

35. Consolidated list of candidate Special Areas of Conservation submitted as at 31 March 2001 (continued).

Candidate SAC	Type <sup>1</sup>	Area(ha) <sup>2</sup>	Local Authority	Date of Submission to EC <sup>3</sup>	SNH Area	OS Central Grid Ref.
Beinn Dearg		13,849	Highland	20/12/00	North Highland/ East Highland	NH280819
Beinn Iadain and Beinn na h' Uamha		525	Highland	20/12/00	West Highland	NM686539
Ben Alder and Aonach Beag		6,658	Highland	20/12/00	East Highland	NN475754
Ben Heasgarnich		2,780	Perth and Kinross/Stirling	20/12/00	Tayside & Clackmannanshire/Argyll & Stirling	NN399369
Ben Lawers		5,028	Perth and Kinross/Stirling	20/12/00	Tayside & Clackmannanshire/Argyll & Stirling	NN635424
Ben Lui		2,060	Argyll and Bute/Stirling	20/12/00	Argyll & Stirling	NN200267
Ben Nevis		9,317	Highland	20/12/00	West Highland	NN200725
Ben Wyvis		5,387	Highland	20/12/00	East Highland	NH470690
Berriedale and Langwell Waters		58	Highland	29/01/01	North Highland	ND118227
Berwickshire and North Northumberland Coast <sup>4</sup>	Marine	10,169	Northumberland/Scottish Borders	16/03/01	Forth & Borders	NT990533
Black Loch Moss		108	Falkirk/North Lanarkshire	20/12/00	Strathclyde & Ayrshire/Forth & Borders	NS855695
Black Wood of Rannoch		1,101	Perth and Kinross	15/06/95	Tayside & Clackmannanshire	NN562550
Blawhorn Moss		109	West Lothian	20/12/00	Forth & Borders	NS886682
Borders Woods		53	Scottish Borders	31/10/00	Forth & Borders	NT499131
Braehead Moss		123	South Lanarkshire	31/10/00	Strathclyde & Ayrshire	NS958515
Broubster Leans		173	Highland	20/12/00	North Highland	ND035611
Buchan Ness to Collieston		208	Aberdeenshire	29/01/01	Grampian	NK110380
Caenlochan		5,204	Aberdeenshire/Angus/Perth and Kinross	20/12/00	Grampian/Tayside & Clackmannanshire	NO208761
Cairngorms		57,686	Aberdeenshire/Highland/Moray	29/01/01	Grampian/East Highland	NN996990
Caithness and Sutherland Peatlands		143,539	Highland	31/10/00	North Highland	NC840403
Cape Wrath		1,019	Highland	20/12/00	North Highland	NC200700
Carn nan Tri-Tighearnan		4,151	Highland	18/01/96	East Highland	NH833396
Carsegowan Moss		49	Dumfries and Galloway	31/10/00	Dumfries & Galloway	NX429588
Cawdor Wood		162	Highland	31/10/00	East Highland	NH848489
Claish Moss and Kentra Moss		1,014	Highland	20/12/00	West Highland	NM669680
Clyde Valley Woods		435	North Lanarkshire/South Lanarkshire	08/01/96	Strathclyde & Ayrshire	NS820488
Coalburn Moss		224	South Lanarkshire	31/10/00	Strathclyde & Ayrshire	NS825364
Cockinhead Moss		48	North Ayrshire	20/12/00	Strathclyde & Ayrshire	NS356489
Coille Mhor		311	Highland	29/01/01	West Highland	NG810300
Coladoir Bog		156	Argyll and Bute	20/12/00	Argyll & Stirling	NM540280
Coll Machair		851	Argyll and Bute	20/12/00	Argyll & Stirling	NM139538
Conon Islands		120	Highland	26/03/98	East Highland	NH547564
Coyles of Muick		135	Aberdeenshire	29/01/01	Grampian	NO325912
Craigengar		37	Scottish Borders/South Lanarkshire/West Lothian	20/12/00	Forth & Borders/Strathclyde & Ayrshire	NT075544
Craighall Gorge		54	Perth and Kinross	31/10/00	Tayside & Clackmannanshire	NO100400
Cranley Moss		101	South Lanarkshire	20/12/00	Strathclyde & Ayrshire	NS934476
Creag Meagaidh		6,145	Highland	20/12/00	East Highland	NN452887
Creag nan Gamhainn		16	Moray	15/06/95	Grampian	NJ153193
Crieff Woods		152	Perth and Kinross	31/10/00	Tayside & Clackmannanshire	NN881259
Culbin Bar		613	Highland/Moray	20/12/00	East Highland/Grampian	NH945614
Dam Wood		19	Highland	20/12/00	East Highland	NH642570
Dinnet Oakwood		20	Aberdeenshire	20/12/00	Grampian	NO781974
Dogden Moss		157	Scottish Borders	20/12/00	Forth & Borders	NT705500
Dornoch Firth and Morrich More	Mix	7,444	Highland	04/06/99	East Highland/North Highland	NH784855
Drumochter Hills		9,446	Highland/Perth and Kinross	20/12/00	East Highland/Tayside & Clackmannanshire	NN630765
Dun Moss and Forest of Alyth Mires		470	Perth and Kinross	20/12/00	Tayside & Clackmannanshire	NO175577
Dunkeld - Blairgowrie Lochs		428	Perth and Kinross	20/12/00	Tayside & Clackmannanshire	NO059448
Durness		1,213	Highland	20/12/00	North Highland	NC388578

## 35. Consolidated list of candidate Special Areas of Conservation submitted as at 31 March 2001 (continued).

Candidate SAC	Type <sup>1</sup>	Area(ha) <sup>2</sup>	Local Authority	Date of Submission to EC <sup>3</sup>	SNH Area	OS Central Grid Ref.
Dykeneuk Moss		62	North Ayrshire	31/10/00	Strathclyde & Ayrshire	NS340470
East Caithness Cliffs		443	Highland	20/12/00	North Highland	ND362463
East Mires and Lumbister		620	Shetland Islands	20/12/00	Northern Isles	HU490910
Eilean na Muice Duibhe		568	Argyll and Bute	29/01/01	Argyll & Stirling	NR328558
Eileanan agus Sgeiran Lios Mor	Marine	1,140	Argyll and Bute	16/03/01	Argyll & Stirling	NM820260
Endrick Water		239	Stirling/West Dunbartonshire	29/01/01	Argyll & Stirling	NS440880
Fair Isle		561	Shetland Islands	29/01/01	Northern Isles	HY750850
Faray and Holm of Faray	Marine	786	Orkney Islands	01/10/98	Northern Isles	HY520360
Feur Lochain		376	Argyll and Bute	29/01/01	Argyll & Stirling	NR254694
Firth of Lorn	Marine	20,975	Argyll and Bute	04/06/99	Argyll & Stirling	NM700200
Flanders Mosses		1,031	Stirling	31/10/00	Argyll & Stirling	NS588971
Flow of Dergoals		170	Dumfries and Galloway	20/12/00	Dumfries & Galloway	NX246577
Foinaven		14,846	Highland	29/01/01	North Highland	NC343454
Galloway Oakwoods		355	Dumfries and Galloway	31/10/00	Dumfries & Galloway	NX592605
Glac na Criche		265	Argyll and Bute	29/01/01	Argyll & Stirling	NR223709
Glen Beasdale		507	Highland	20/12/00	West Highland	NM720846
Glen Coe		2,966	Highland	20/12/00	West Highland	NN137553
Glen Creran Woods		704	Argyll and Bute	16/03/01	Argyll & Stirling	NM960450
Glen Tanar		4,180	Aberdeenshire	20/12/00	Grampian	NO460930
Glenartney Juniper Wood		102	Perth and Kinross	20/12/00	Tayside & Clackmannanshire	NN761181
Green Hill of Strathdon		641	Aberdeenshire	29/01/01	Grampian	NJ320140
Grimersta		1,460	Western Isles	16/03/01	Western Isles	NB230250
Hascosay		165	Shetland Islands	20/12/00	Northern Isles	HU554923
Hill of Towanreef		1,886	Aberdeenshire/ Moray	29/01/01	Grampian	NJ420241
Hoy		9,500	Orkney Islands	20/12/00	Northern Isles	ND231987
Inchnadamph		1,283	Highland	20/12/00	North Highland	NC267194
Insh Marshes		1,159	Highland	29/01/01	East Highland	NH780010
Inverasdale Peatlands		1,265	Highland	04/06/99	West Highland	NG810860
Invernaver		295	Highland	20/12/00	North Highland	NC693614
Inverpolly		11,877	Highland	20/12/00	North Highland	NC135125
Isle of May	Marine	357	Fife	29/01/01	Forth & Borders	NT655995
Keen of Hamar		39	Shetland Islands	20/12/00	Northern Isles	HP645099
Keltneyburn		32	Perth and Kinross	31/10/00	Tayside & Clackmannanshire	NN770490
Kilhern Moss		124	Dumfries and Galloway	20/12/00	Dumfries & Galloway	NX199628
Kinloch and Kyleakin Hills		5,267	Highland	16/03/01	West Highland	NG739160
Kinveachy Forest		2,849	Highland	20/12/00	East Highland	NH850170
Kippenrait Glen		62	Stirling	20/12/00	Argyll & Stirling	NS795996
Kirkcowan Flow		778	Dumfries and Galloway	20/12/00	Dumfries & Galloway	NX550710
Ladder Hills		4,358	Aberdeenshire/ Moray	20/12/00	Grampian	NJ250150
Ledmore Wood		93	Highland	20/12/00	North Highland	NH664891
Lendalloch Hills Complex		1,310	South Ayrshire	20/12/00	Strathclyde & Ayrshire	NX180900
Lewis Peatlands		27,946	Western Isles	29/01/01	Western Isles	NB312276
Lismore Lochs		108	Argyll and Bute	15/06/95	Argyll & Stirling	NM829395
Little Gruinard River		1,178	Highland	16/03/01	West Highland	NG942860
Loch Achnacloich		20	Highland	20/12/00	East Highland	NH665735
Loch Creran	Marine	1,226	Argyll and Bute	16/03/01	Argyll & Stirling	NM940420
Loch Etive Woods		2,640	Argyll and Bute/ Highland	16/03/01	Argyll & Stirling/West Highland	NN036356
Loch Laxford	Marine	1,221	Highland	16/03/01	North Highland	NC200500
Loch Lomond Woods		1,454	Argyll and Bute/Stirling/ West Dunbartonshire	20/12/00	Argyll & Stirling	NN332103
Loch Maree Complex		15,735	Highland	20/12/00	West Highland	NG975625
Loch Moidart and Loch Shiel Woods	Mix	1,757	Highland	29/01/01	West Highland	NM800720
Loch nam Madadh	Marine	2,320	Western Isles	29/01/01	Western Isles	NF925694
Loch of Isbister		105	Orkney Islands	20/12/00	Northern Isles	HY254240
Loch of Stenness	Marine	792	Orkney Islands	14/10/96	Northern Isles	HY281130
Loch of Wester		70	Highland	20/12/00	North Highland	ND325592
Loch Roag Lagoons	Marine	44	Western Isles	14/10/96	Western Isles	NB144377

## 35. Consolidated list of candidate Special Areas of Conservation submitted as at 31 March 2001 (continued).

Candidate SAC	Type <sup>1</sup>	Area(ha) <sup>2</sup>	Local Authority	Date of Submission to EC <sup>3</sup>	SNH Area	OS Central Grid Ref.
Loch Ruthven		201	Highland	20/12/00	East Highland	NH610270
Loch Sunart Woodlands		3,163	Highland	14/10/96	West Highland	NM690600
Loch Ussie		103	Highland	20/12/00	East Highland	NH500570
Loch Watten		428	Highland	15/06/95	North Highland	ND228563
Lochs Duich, Long and Alsh Reefs	Marine	2,381	Highland	04/06/99	West Highland	NG818208
Lower Findhorn Woods		181	Moray	29/01/01	Grampian	NJ002522
Lower River Spey - Spey Bay		653	Moray	29/01/01	Grampian	NJ340620
Meall na Samhna		1,883	Stirling	20/12/00	Argyll & Stirling	NN481329
Merrick Kells		8,698	Dumfries and Galloway/ East Ayrshire/South Ayrshire	20/12/00	Dumfries & Galloway/ Strathclyde & Ayrshire	NX439848
Methven Moss		84	Perth and Kinross	16/03/01	Tayside & Clackmannanshire	N0011236
Mingarry Burn		4	Argyll and Bute	20/12/00	Argyll & Stirling	NM435545
Mochrum Lochs		179	Dumfries and Galloway	20/12/00	Dumfries & Galloway	NX296536
Moffat Hills		2,892	Dumfries and Galloway	20/12/00	Dumfries & Galloway	NT155135
Moidach More		929	Highland/ Moray	14/10/96	East Highland/ Grampian	NJ035413
Moine Mhor		835	Argyll and Bute	08/01/96	Argyll & Stirling	NR813930
Mointeach nan Lochain Dubha		410	Highland	20/12/00	West Highland	NG670210
Mointeach Scadabhaigh		3,320	Western Isles	29/01/01	Western Isles	NF855690
Monach Islands	Mix	3,647	Western Isles	20/12/00	Western Isles	NF625619
Monadh Mor		252	Highland	29/01/01	East Highland	NH582537
Monadhliath		10,671	Highland	20/12/00	East Highland	NH630030
Moniack Gorge		32	Highland	04/06/99	East Highland	NH558425
Moorfoot Hills		8,499	Scottish Borders	29/01/01	Forth & Borders	NT370460
Moray Firth	Marine	151,342	Highland/Moray	16/03/01	East Highland/North Highland/ Grampian	NH976821
Morrone Birkwood		318	Aberdeenshire	20/12/00	Grampian	N0134900
Mortlach Moss		12	Aberdeenshire	20/12/00	Grampian	NJ505449
Morven and Mullachdubh		917	Aberdeenshire	26/03/98	Grampian	NJ355040
Morvern Woods		1,560	Highland	29/01/01	West Highland	NM695460
Mound Alderwoods		297	Highland	15/06/95	North Highland	NH761989
Mousa	Marine	531	Shetland Islands	20/12/00	Northern Isles	HU460240
Muir of Dinnet		416	Aberdeenshire	29/01/01	Grampian	N0440980
Mull Oakwoods		1,402	Argyll and Bute	20/12/00	Argyll & Stirling	NM690290
Mull of Galloway		138	Dumfries and Galloway	20/12/00	Dumfries & Galloway	NX115315
Ness Woods		847	Highland	31/10/00	East Highland	NH446145
North Fetlar		1,584	Shetland Islands	29/01/01	Northern Isles	HU625930
North Harris		13,132	Western Isles	20/12/00	Western Isles	NB072111
North Rona	Mix	629	Western Isles	20/12/00	Western Isles	HW810325
North Shotts Moss		53	North Lanarkshire	20/12/00	Strathclyde & Ayrshire	NS870610
North Uist Machair		3,049	Western Isles	20/12/00	Western Isles	NF715710
Obain Loch Euphoirt	Marine	371	Western Isles	14/10/96	Western Isles	NF895686
Oldshoremore and Sandwood		444	Highland	20/12/00	North Highland	NC193592
Papa Stour	Marine	2,077	Shetland Islands	14/10/96	Northern Isles	HU168606
Pitkeathly Mires		61	Perth and Kinross	20/12/00	Tayside & Clackmannanshire	N0109143
Pitmaduthy Moss		122	Highland	15/06/95	East Highland	NH779778
Rannoch Moor		10,103	Argyll and Bute/Highland/ Perth and Kinross	20/12/00	West Highland/Tayside & Clackmannanshire/ Argyll & Stirling	NN348518
Rassal		1,017	Highland	20/12/00	West Highland	NG860440
Red Moss		76	South Lanarkshire	01/10/98	Strathclyde & Ayrshire	NJ910150
Reidside Moss		87	Aberdeenshire	20/12/00	Grampian	NJ603568
Rhidorroch Woods		741	Highland	20/12/00	North Highland	NH214942
Rigg - Bile		501	Highland	20/12/00	West Highland	NG515535
River Borgie		33	Highland	20/12/00	North Highland	NC660570
River Evelix		20	Highland	29/01/01	North Highland	NH744919
River Kerry		10	Highland	01/10/98	West Highland	NG820720
River Moidart		16	Highland	01/10/98	West Highland	NM750740
River Moriston		195	Highland	29/01/01	East Highland	NH406176

35. Consolidated list of candidate Special Areas of Conservation submitted as at 31 March 2001 (continued).

Candidate SAC	Type <sup>1</sup>	Area(ha) <sup>2</sup>	Local Authority	Date of Submission to EC <sup>3</sup>	SNH Area	OS Central Grid Ref.
River Naver and Mallart River		734	Highland	16/03/01	North Highland	NC719558
River Oykel		624	Highland	16/03/01	North Highland	NC384011
River South Esk		364	Angus	16/03/01	Tayside & Clackmannanshire	NO584592
River Spey		3,116	Highland/ Moray	04/06/99	East Highland/ Grampian	NJ310510
River Teith		760	Stirling	16/03/01	Argyll & Stirling	NS763974
River Thurso		304	Highland	16/03/01	North Highland	ND110660
Ronas Hill - North Roe		4,901	Shetland Islands	20/12/00	Northern Isles	HU321853
Rum		10,837	Highland	20/12/00	West Highland	NM364981
Sanday	Marine	10,972	Orkney Islands	20/12/00	Northern Isles	HY716438
Sands of Forvie		734	Aberdeenshire	26/03/98	Grampian	NK020270
Shelforkie		111	Perth and Kinross	20/12/00	Tayside & Clackmannanshire	NO030205
Shingle Islands		78	Perth and Kinross	31/10/00	Tayside & Clackmannanshire	NN980511
Sligachan Peatlands		1,441	Highland	20/12/00	West Highland	NG480290
Solway Firth <sup>4</sup>	Mix	30,709	Cumbria/Dumfries and Galloway	29/01/01	Dumfries & Galloway	NY082627
Solway Mosses North		653	Dumfries and Galloway	31/10/00	Dumfries & Galloway	NX970700
Sound of Arisaig (Loch Ailort to Loch Ceann Traigh)	Marine	5,543	Highland	14/10/96	West Highland	NM634757
South Uist Machair	Mix	3,433	Western Isles	20/12/00	Western Isles	NF735330
St Abb's Head to Fast Castle		128	Scottish Borders	20/12/00	Forth & Borders	NT880699
St Kilda	Mix	3,694	Western Isles	14/10/96	Western Isles	NF092996
Strath		1,387	Highland	20/12/00	West Highland	NG606196
Strathglass Complex		23,584	Highland	20/12/00	East Highland/West Highland	NH158304
Strathy Point		204	Highland	01/10/98	North Highland	NC819687
Stromness Heaths and Coast		636	Orkney Islands	20/12/00	Northern Isles	HY225134
Tarbert Woods		668	Argyll and Bute	31/10/00	Argyll & Stirling	NR765610
Taynish and Knapdale Woods		966	Argyll and Bute	16/03/01	Argyll & Stirling	NR770910
Tayvallich Juniper and Coast		1,213	Argyll and Bute	20/12/00	Argyll & Stirling	NR725858
The Vadills	Marine	62	Shetland Islands	14/10/96	Northern Isles	HU292556
Threepwood Moss		53	Scottish Borders	31/10/00	Forth & Borders	NT518424
Tingon		569	Shetland Islands	20/12/00	Northern Isles	HU256837
Tiree Machair		785	Argyll and Bute	20/12/00	Argyll & Stirling	NL972475
Torr's Warren - Luce Sands		1,693	Dumfries and Galloway	20/12/00	Dumfries & Galloway	NX139538
Treshnish Isles	Marine	1,963	Argyll and Bute	16/03/01	Argyll & Stirling	NM274412
Trossachs Woods		375	Stirling	31/10/00	Argyll & Stirling	NN507016
Trotternish Ridge		3,170	Highland	20/12/00	West Highland	NG468608
Tulach Hill and Glen Fender Meadow		1,583	Perth and Kinross	20/12/00	Tayside & Clackmannanshire	NN857635
Turclossie Moss		63	Aberdeenshire	31/10/00	Grampian	NJ880570
Turflundie Wood		86	Fife/Perth and Kinross	29/01/01	Forth & Borders/ Tayside & Clackmannanshire	NO196137
Tynron Juniper Wood		7	Dumfries and Galloway	20/12/00	Dumfries & Galloway	NX827928
Upper Nithsdale Woods		98	Dumfries and Galloway	20/12/00	Dumfries & Galloway	NX803990
Urquhart Bay Wood		46	Highland	20/12/00	East Highland	NH518295
Waukenwae Moss		155	South Lanarkshire	20/12/00	Strathclyde & Ayrshire	NS680500
Whitlaw and Branhholme		41	Scottish Borders	29/01/01	Forth & Borders	NT421109
Yell Sound Coast	Marine	1,541	Shetland Islands	20/12/00	Northern Isles	HU410670
<b>Total Area (ha)</b>		<b>827,270</b>				

<sup>1</sup> Type of interest may be marine only, completely non-marine, or a mix of marine and non-marine.

<sup>2</sup> Area (ha) of whole site, including any part of site which is marine.

<sup>3</sup> Date of most recent significant submission by DETR to the EC prior to 01/04/01.

<sup>4</sup> Area (ha) stated excludes area of cSAC in England.

## 36. World Heritage Sites inscribed and proposed as at 31 March 2001

World Heritage Sites (WHS) are areas of outstanding natural or cultural value internationally. They can include exceptional examples of outstanding natural habitats, or superlative natural features. Sites are listed by the World Heritage Committee of UNESCO under the Convention of World Cultural and Natural Heritage adopted in 1972. A high standard of management is required before listing of a site can be considered. St. Kilda, which is owned by the National Trust for Scotland, is Scotland's only WHS designated because of its natural heritage. There are two other World Heritage Sites in Scotland, Edinburgh Old and New Towns and Prehistoric Orkney, designated for their cultural heritage value.

Sites on the Tentative List for future submission to the World Heritage Committee have recently been reviewed. The Flow Country (for its natural habitats and biological diversity) and The Cairngorm Mountains (for their landforms and geological features) have been proposed by the UK Government for future submission to UNESCO. Work is in hand to prepare a final proposal to extend the St Kilda site to include the outstanding marine fauna and flora to be found around these islands. The boundary of each proposed site is subject to further consideration as each nomination is put forward. There are two Scottish sites, The Forth Rail Bridge and New Lanark, on the Tentative List for their cultural heritage value.

Natural World Heritage Site	Area (ha)	Local Authority	Year of Inscription	SNH Area	OS Central Grid Ref.
St Kilda	853	Western Isles	1986	Western Isles	NA155050 NF095995

Proposed Natural World Heritage Site	Local Authority
The Flow Country	Highland
The Cairngorm Mountains	Highland/Aberdeenshire/Moray

## 37. Biogenetic Reserves declared as at 31 March 2001

In response to the Bern Convention ratified by the UK Government in 1983, the Council of Europe established a network of Biogenetic Reserves, to continue to conserve representative examples of European fauna and flora and natural areas. They are intended primarily for biological research, and are selected from existing NNRs. No special controls are imposed by the designation. SNH advises Scottish Ministers on appropriate NNRs for nomination to the Council of Europe. Two Scottish NNRs, covering 2,388 ha, were included in the network in 1992.

Biogenetic Reserve	Area (ha)	Local Authority	Year of Declaration	SNH Area	OS Central Grid Ref.
Forvie NNR	973	Aberdeenshire	1992	Grampian	NK020275
Muir of Dinnet NNR	1,415	Aberdeenshire	1992	Grampian	NO433000
<b>Total Area (ha)</b>	<b>2,388</b>				

## 38. Biosphere Reserves declared as at 31 March 2001

There are 9 Biosphere Reserves in Scotland, covering an area of 28,800 ha, included in the UNESCO Man and the Biosphere (MAB) Programme, all of which are NNRs with the exception of Merrick Kells. These were nominated by the UK Government on the recommendation of the Nature Conservancy Council in the mid 1970s and declared in 1977. The UK withdrew from UNESCO between 1985 and 1997, during which time the strategy and framework for Biosphere Reserve management changed. The UK has rejoined UNESCO and the DETR has undertaken a review of the 13 UK Biosphere Reserves to assess how well they stand up against the new strategy.

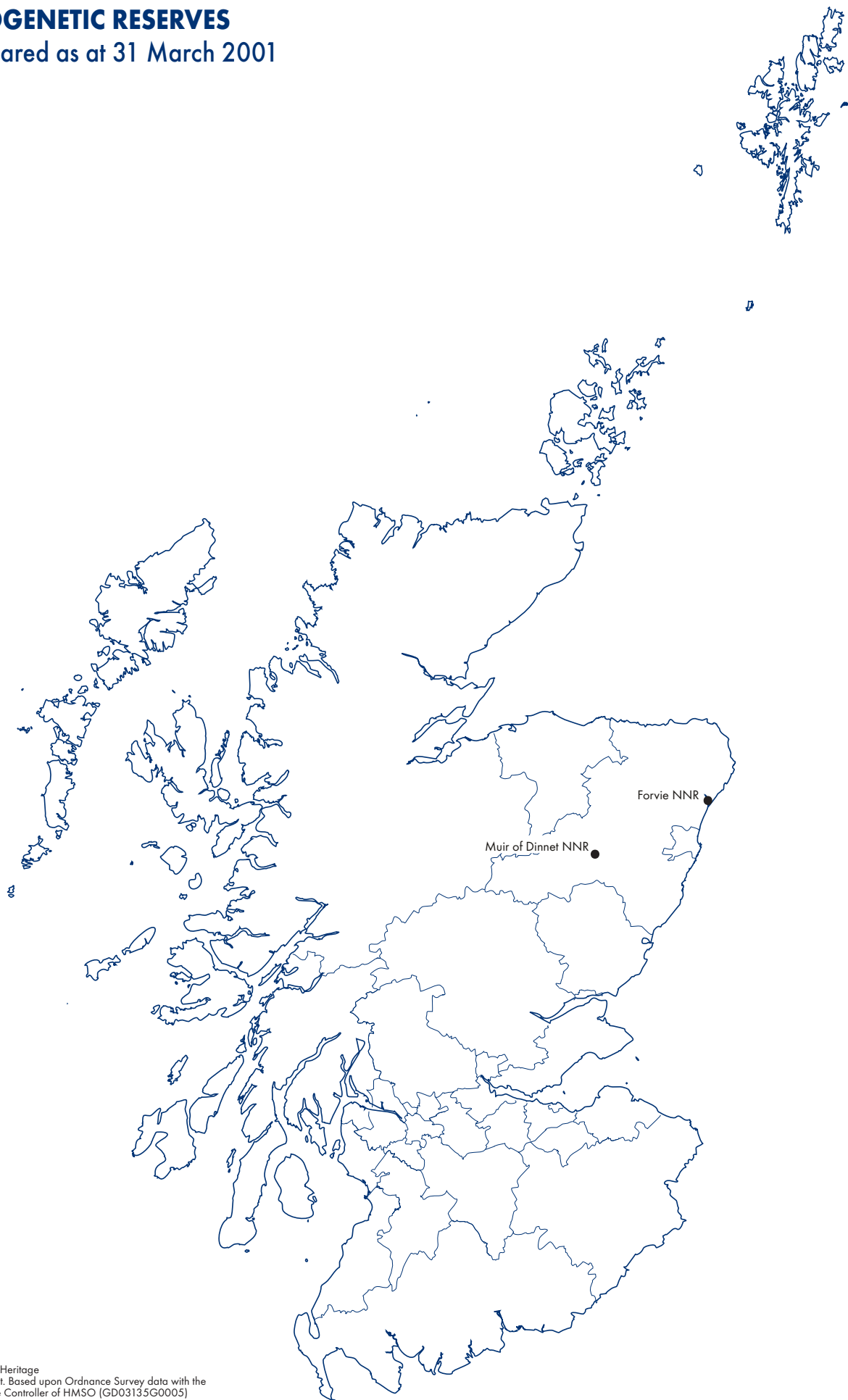
Following the DETR review SNH has recommended that **Rum, Caerlaverock, Claish Moss, St Kilda** and **Beinn Eighe** be delisted due to the difficulty of reconciling these sites with the UNESCO criteria for Biosphere Reserve designation. This proposal has yet to take effect through a formal recommendation by the UK Government to UNESCO.

This will leave four Biosphere Reserves at which the potential for the sustainable development role, envisaged for these reserves under the Seville criteria, will be examined further. There is still the potential for the identification of additional Biosphere Reserves in Scotland, but the priority at present will lie with making better use of those which are already designated.

Biosphere Reserve	Area (ha)	Local Authority	Date of Declaration	SNH Area	OS Central Grid Ref.
Beinn Eighe NNR	4,758	Highland	17/01/77	West Highland	NG985625
Caerlaverock NNR	5,501	Dumfries and Galloway	17/01/77	Dumfries & Galloway	NY005603
Cairnmore of Fleet NNR	1,314	Dumfries and Galloway	17/01/77	Dumfries & Galloway	NX515665
Claish Moss NNR	563	Highland	01/03/77	West Highland	NM720675
Isle of Rum NNR	10,684	Highland	17/01/77	West Highland	NM370980
Loch Druidibeg NNR	1,677	Western Isles	17/01/77	Western Isles	NF782378
Silver Flowe - Merrick Kells	3,088	Dumfries and Galloway	17/01/77	Dumfries & Galloway	NX473830 NX510860
St. Kilda NNR	853	Western Isles	17/01/77	Western Isles	NA155050 NF095995
Taynish NNR	362	Argyll and Bute	01/03/77	Argyll & Stirling	NR735850
<b>Total Area (ha)</b>	<b>28,800</b>				

# BIOGENETIC RESERVES

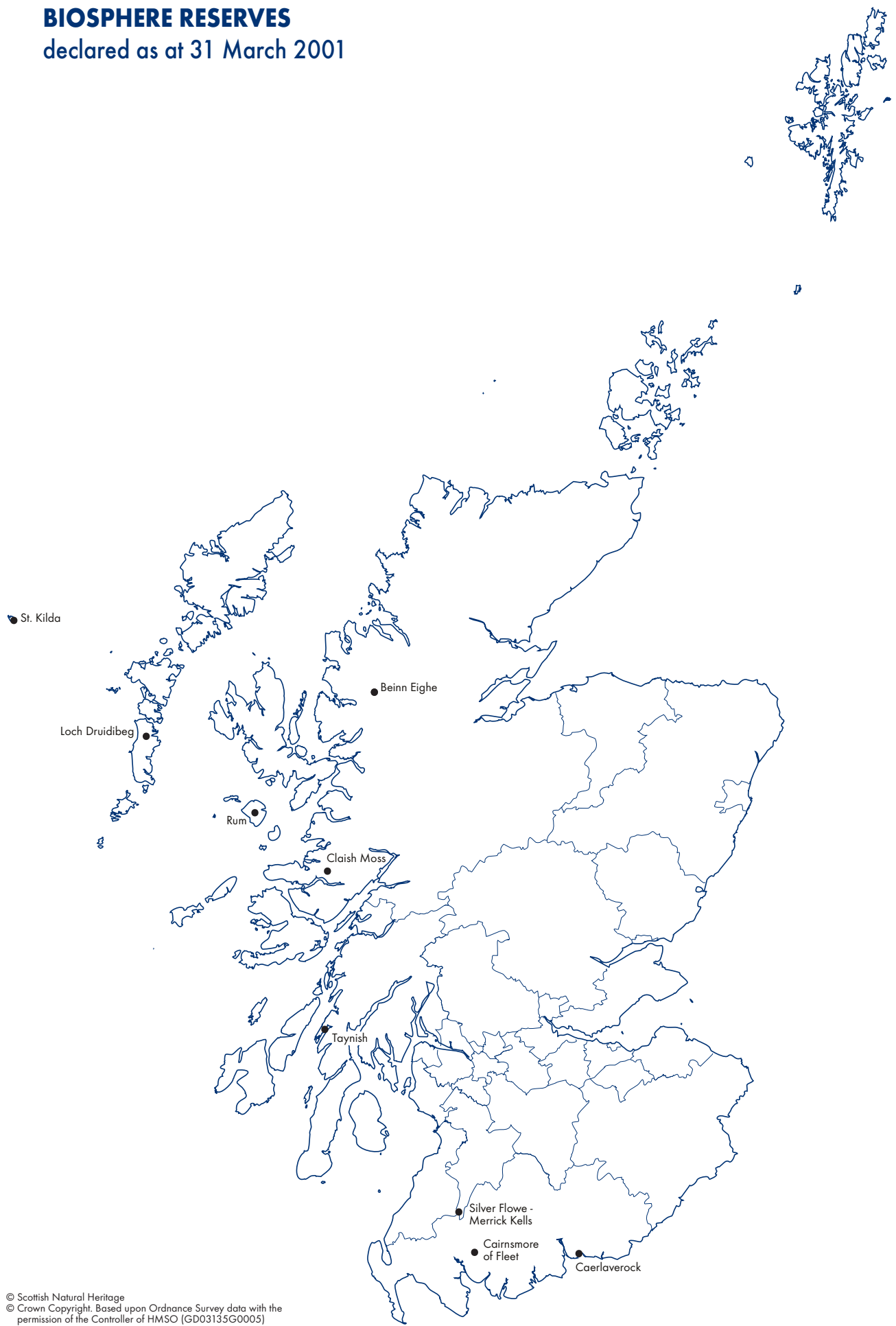
declared as at 31 March 2001



© Scottish Natural Heritage  
© Crown Copyright. Based upon Ordnance Survey data with the permission of the Controller of HMSO (GD03135G0005)

# BIOSPHERE RESERVES

declared as at 31 March 2001



© Scottish Natural Heritage  
© Crown Copyright. Based upon Ordnance Survey data with the permission of the Controller of HMSO (GD03135G0005)

# EUROPEAN DIPLOMA AREAS

as at 31 March 2001



Fair Isle



© Scottish Natural Heritage  
© Crown Copyright. Based upon Ordnance Survey data with the permission of the Controller of HMSO (GD03135G0005)

## 39. European Diploma Areas as at 31 March 2001

The Diploma is awarded by the Council of Europe in recognition of exemplar management and protection of areas of outstanding nature conservation and landscape importance, where this includes social and recreational attributes. It is awarded for a period of five years under one of three categories:

**Category A:** large natural areas in Europe which are not much affected by man and where the aim is to protect the natural heritage, the ecosystems and the wildlife;

**Category B:** areas where the overriding consideration is to protect the landscape and preserve the areas in their present state;

**Category C:** areas whose social and recreational function is successfully combined with maintaining their biological or aesthetic features.

Scotland has two European Diploma areas, Beinn Eighe in category A and Fair Isle in category C.

Category	Diploma Area	Area(ha)	Local Authority	Year of Award	SNH Area	OS Central Grid Ref.
A	Beinn Eighe NNR	4,758	Highland	1983/1988/1993/1998	West Highland	NG985625
B	None					
C	Fair Isle NSA	1,090	Shetland Islands	1985/1990/1995/2000	Northern Isles	HZ209719
<b>Total Area (ha)</b>		<b>5,848</b>				

## 40. Historic Gardens and Designed Landscapes listed as at 31 March 2001

275 Historic Gardens and Designed Landscapes, extending to 60,616 ha, are listed within the "Inventory of Gardens and Designed Landscapes in Scotland" published in 1987. It provides a representative sample of some of the most important historic gardens and landscapes in Scotland. It includes private gardens, parks and policies in country estates and botanical gardens.

The Town and Country Planning (General Development Procedure) (Scotland) Order 1992 (GDPO) and Circular 6/1992 puts an obligation on planning authorities to consult SNH and Historic Scotland on any developments affecting Inventory sites. The result of ongoing work by both bodies since 1993 on the extension to the Inventory will be published as a series of supplementary volumes to the existing Inventory. It is planned to start publishing these in 2001/02 and for the sites involved to be formally adopted as part of the Inventory at the next revision of the GDPO.

Inventory Site Name	Local Authority	Area (ha)	Lead SNH Area	OS Central Grid Ref.
Arbuthnott House	Aberdeenshire	310.0	Grampian	N0795750
Balbithan House	Aberdeenshire	4.0	Grampian	NJ798174
Balmoral Castle	Aberdeenshire	273.0	Grampian	N0255951
Candacraig House	Aberdeenshire	17.0	Grampian	NJ339111
Castle Fraser	Aberdeenshire	149.0	Grampian	NT723126
Craigievar Castle	Aberdeenshire	221.0	Grampian	NJ566095
Craigston Castle	Aberdeenshire	83.0	Grampian	NJ761551
Crathes Castle	Aberdeenshire	293.0	Grampian	N0733968
Drum Castle	Aberdeenshire	159.0	Grampian	NJ796006
Duff House	Aberdeenshire	91.0	Grampian	NJ691633
Dunecht House	Aberdeenshire	688.0	Grampian	NJ751078
Fyvie Castle	Aberdeenshire	354.0	Grampian	NJ764393
Glen Tanar	Aberdeenshire	405.0	Grampian	N0476956
Glenbervie House	Aberdeenshire	52.0	Grampian	N0767803
Haddo House	Aberdeenshire	736.0	Grampian	NJ868348
Inchmarlo	Aberdeenshire	102.0	Grampian	N0670968
Invercauld	Aberdeenshire	576.0	Grampian	N0176925
Keith Hall	Aberdeenshire	411.0	Grampian	NK788212
Kildrummy Castle	Aberdeenshire	10.0	Grampian	NJ455164
Leith Hall	Aberdeenshire	148.0	Grampian	NJ541298
Monymusk	Aberdeenshire	202.0	Grampian	NJ688155
Newton House	Aberdeenshire	103.0	Grampian	NJ660290
Old Manse of Marnoch	Aberdeenshire	2.0	Grampian	NJ594500
Pitmedden	Aberdeenshire	24.5	Grampian	NJ884280
The Burn	Aberdeenshire/Angus	77.0	Grampian	N0597718
Tillypronie	Aberdeenshire	150.0	Grampian	NJ432080
Williamston House	Aberdeenshire	115.0	Grampian	NJ648317
Airlie Castle	Angus/Perth and Kinross	94.0	Tayside & Clackmannanshire	N0293522
Ascreavie	Angus	20.0	Tayside & Clackmannanshire	N0332573
Brechin Castle	Angus	191.0	Tayside & Clackmannanshire	N0596598
Cortachy Castle	Angus	207.0	Tayside & Clackmannanshire	N0400595
Edzell Castle	Angus	3.0	Tayside & Clackmannanshire	N0583692
Glamis Castle	Angus	437.0	Tayside & Clackmannanshire	N0386482
Guthrie Castle	Angus	48.0	Tayside & Clackmannanshire	N0566505
House of Dun	Angus	40.0	Tayside & Clackmannanshire	N0670598
House of Pitmuies	Angus	16.0	Tayside & Clackmannanshire	N0567500

## 40. Historic Gardens and Designed Landscapes listed as at 31 March 2001 (continued).

Inventory Site Name	Local Authority	Area (ha)	Lead SNH Area	OS Central Grid Ref.
Kinnaird Castle	Angus	530.0	Tayside & Clackmannanshire	N0636572
The Guynd	Angus	153.0	Tayside & Clackmannanshire	N0564471
Achamore House	Argyll and Bute	26.3	Argyll & Stirling	NR635480
Achnaloch	Argyll and Bute	43.0	Argyll & Stirling	NM955340
An Cala	Argyll and Bute	2.0	Argyll & Stirling	NM748173
Ardanaiseig	Argyll and Bute	97.0	Argyll & Stirling	NN088248
Ardchattan Priory	Argyll and Bute	31.0	Argyll & Stirling	NM975350
Ardkinglas	Argyll and Bute	209.0	Argyll & Stirling	NN174102
Arduaine Gardens	Argyll and Bute	9.7	Argyll & Stirling	NN800105
Ballimore	Argyll and Bute	261.0	Argyll & Stirling	NR927835
Benmore - Younger Botanic Garden	Argyll and Bute	376.0	Argyll & Stirling	NS138854
Crarae	Argyll and Bute	51.0	Argyll & Stirling	NR986974
Duntrune Castle	Argyll and Bute	7.0	Argyll & Stirling	NR793956
Gareloch House (Achnashie)	Argyll and Bute	9.0	Argyll & Stirling	NS251837
Glenarn	Argyll and Bute	5.5	Argyll & Stirling	NS268842
Inveraray Castle	Argyll and Bute	1,742.0	Argyll & Stirling	NN096092
Mount Stuart (Kirriemuir)	Argyll and Bute	283.0	Argyll & Stirling	NS109595
Rosneath	Argyll and Bute	131.0	Argyll & Stirling	NS270820
Stonefield Castle Hotel	Argyll and Bute	148.0	Argyll & Stirling	NR865717
Strone	Argyll and Bute	16.0	Argyll & Stirling	NN180103
Torosay Castle (Duart House)	Argyll and Bute	113.0	Argyll & Stirling	NM728352
Addistoun	City of Edinburgh	1.2	Lothian & Borders	NT155695
Craigiehall	City of Edinburgh	26.0	Lothian & Borders	NT165751
Dalmahoy	City of Edinburgh	420.0	Lothian & Borders	NT147689
Dalmeny	City of Edinburgh	740.0	Lothian & Borders	NT168780
Duddingston House	City of Edinburgh	84.0	Lothian & Borders	NT290725
Holyrood	City of Edinburgh	276.0	Lothian & Borders	NT270740
Lauriston Castle	City of Edinburgh	15.0	Lothian & Borders	NT202761
Malleny (Wester Lymphoy)	City of Edinburgh	7.0	Lothian & Borders	NT166665
Millburn Tower	City of Edinburgh	12.0	Lothian & Borders	NT175717
Newliston	City of Edinburgh	299.0	Lothian & Borders	NT110735
Prestonfield House (Priestfield)	City of Edinburgh	47.0	Lothian & Borders	NT277722
Royal Botanic Garden	City of Edinburgh	23.5	Lothian & Borders	NT245754
The Drum	City of Edinburgh	80.0	Lothian & Borders	NT301688
Arbigland	Dumfries and Galloway	268.0	Dumfries & Galloway	NX990574
Ardwell House	Dumfries and Galloway	342.0	Dumfries & Galloway	NX102455
Barnhourie Mill	Dumfries and Galloway	3.5	Dumfries & Galloway	NX889553
Brooklands	Dumfries and Galloway	52.0	Dumfries & Galloway	NX811731
Broughton House	Dumfries and Galloway	0.8	Dumfries & Galloway	NX685510
Cally	Dumfries and Galloway	289.0	Dumfries & Galloway	NX600550
Castle Kennedy & Lochinch Gardens	Dumfries and Galloway	948.0	Dumfries & Galloway	NX107618
Castlehill	Dumfries and Galloway	5.0	Dumfries & Galloway	NX977842
Cowhill Tower	Dumfries and Galloway	82.0	Dumfries & Galloway	NX952826
Dalswinton	Dumfries and Galloway	66.0	Dumfries & Galloway	NX945844
Drumlanrig Castle	Dumfries and Galloway	2,025.0	Dumfries & Galloway	NX852993
Galloway House	Dumfries and Galloway	292.0	Dumfries & Galloway	NX475450
Kinmount	Dumfries and Galloway	333.0	Dumfries & Galloway	NY140687
Lochryan	Dumfries and Galloway	53.0	Dumfries & Galloway	NX688063
Logan Botanic Garden	Dumfries and Galloway	10.0	Dumfries & Galloway	NX097428
Logan House (Balzieland)	Dumfries and Galloway	322.0	Dumfries & Galloway	NX097428
Maxwelton (Glencairn Castle)	Dumfries and Galloway	56.0	Dumfries & Galloway	NX822897
Monreith	Dumfries and Galloway	297.0	Dumfries & Galloway	NX564429
Raehills	Dumfries and Galloway	220.0	Dumfries & Galloway	NY064944
Threave Gardens	Dumfries and Galloway	42.0	Dumfries & Galloway	NX754605
Camperdown House	Dumfries and Galloway	185.0	Tayside & Clackmannanshire	N0359330
Dumfries House	East Ayrshire	535.0	Strathclyde & Ayrshire	NS542204
Loudoun Castle	East Ayrshire	418.0	Strathclyde & Ayrshire	NS507378
Rowallan	East Ayrshire	83.0	Strathclyde & Ayrshire	NS434424
Archerfield	East Lothian	232.0	Forth & Borders	NT505841
Belhaven House	East Lothian	2.0	Forth & Borders	NT664786
Biel	East Lothian	207.0	Forth & Borders	NT635760
Carberry Tower	East Lothian	109.0	Forth & Borders	NT364697

## 40. Historic Gardens and Designed Landscapes listed as at 31 March 2001 (continued).

Inventory Site Name	Local Authority	Area (ha)	Lead SNH Area	OS Central Grid Ref.
Dirleton Castle	East Lothian	4.5	Forth & Borders	NT515840
Dunglass	East Lothian/Scottish Borders	247.0	Forth & Borders	NT765719
Elvingston	East Lothian	83.0	Forth & Borders	NT461742
Gosford House	East Lothian	556.0	Forth & Borders	NT455786
Grey Walls (High Walls)	East Lothian	4.5	Forth & Borders	NT830485
Lennoxlove (Lethington)	East Lothian	227.0	Forth & Borders	NT515720
Leuchie	East Lothian	43.0	Forth & Borders	NT573833
Luffness	East Lothian	72.0	Forth & Borders	NT476805
Saltoun Hall	East Lothian	165.0	Forth & Borders	NT461685
Seton House	East Lothian	3.2	Forth & Borders	NT417751
St. Mary's Pleasance (Haddington Garden)	East Lothian	1.7	Forth & Borders	NT519738
Stevenson House	East Lothian	22.0	Forth & Borders	NT545748
Tynninghame	East Lothian	974.0	Forth & Borders	NT620799
Whittingehame	East Lothian	219.0	Forth & Borders	NT605734
Winton House	East Lothian	188.0	Forth & Borders	NT438696
Yester House	East Lothian	870.0	Forth & Borders	NT544673
Greenbank Garden	East Renfrewshire	8.0	Strathclyde & Ayrshire	NS561566
Dunmore Park	Falkirk	308.0	Forth & Borders	NS885892
The Pineapple	Falkirk	4.0	Forth & Borders	NS888885
Aberdour Castle & House	Fife	15.0	Forth & Borders	NT195855
Balbirnie	Fife	168.5	Forth & Borders	NT290025
Balcaskie	Fife	425.0	Forth & Borders	NT526035
Culross Abbey House	Fife	45.0	Forth & Borders	NS988864
Dalgairn	Fife	10.0	Forth & Borders	NO374154
Donibristle	Fife	5.3	Forth & Borders	NT165888
Earlshall	Fife	33.0	Forth & Borders	NO465212
Falkland Palace	Fife	9.0	Forth & Borders	NO254074
Hill of Tarvit (Wemyss Hall)	Fife	113.0	Forth & Borders	NO379118
Kellie Castle	Fife	14.0	Forth & Borders	NT520052
Naughton	Fife	30.0	Forth & Borders	NO374246
Pittencrieff Park	Fife	31.0	Forth & Borders	NT085870
The Murrel	Fife	7.0	Forth & Borders	NT187867
Tulliallan	Fife	93.0	Forth & Borders	NS936881
Valleyfield	Fife	103.0	Forth & Borders	NT005872
Glasgow Botanic Gardens	Glasgow City	15.0	Strathclyde & Ayrshire	NS568675
Pollak Park	Glasgow City	480.0	Strathclyde & Ayrshire	NS550616
The Necropolis	Glasgow City	15.0	Strathclyde & Ayrshire	NS605650
Achnacarry	Highland	90.0	West Highland	NN176877
Ardtornish	Highland	9.7	West Highland	NM703475
Armadale Castle	Highland	115.0	West Highland	NG640417
Balmacara Estate - Lochalsh Wood Gardens	Highland	27.0	West Highland	NG760270
Balnagown Castle	Highland	163.0	East Highland	NH763753
Brahan	Highland	524.0	East Highland	NH512547
Castle of Mey (Barrogill Castle)	Highland	46.3	North Highland	ND290739
Cawdor Castle	Highland	330.0	East Highland	NH848499
Dalcross Castle	Highland	6.7	East Highland	NH777483
Dundonnell	Highland	10.0	North Highland	NH090880
Dunrobin Castle	Highland	558.0	North Highland	NC851010
Dunvegan	Highland	17.0	West Highland	NG247490
Fairburn	Highland	445.0	East Highland	NH455530
House of the Geanies	Highland	45.0	East Highland	NH894793
Inshriach Nursery	Highland	1.8	East Highland	NN876075
Inverewe	Highland	25.0	West Highland	NG860830
Kildonan Lodge	Highland	5.0	North Highland	NC905223
Kyle House	Highland	1.0	West Highland	NG745265
Langwell Lodge	Highland	130.0	North Highland	ND114228
Leys Castle	Highland	249.0	East Highland	NH680410
Scatwell	Highland	14.0	East Highland	NH399559
Skibo Castle	Highland	502.0	North Highland	NH736890
Tongue House	Highland	64.0	North Highland	NC591587
Ardgowan	Inverclyde	170.0	Strathclyde & Ayrshire	NS207730
Finlaystone House	Inverclyde/Renfrewshire	118.0	Strathclyde & Ayrshire	NS365738

40. Historic Gardens and Designed Landscapes listed as at 31 March 2001 (continued).

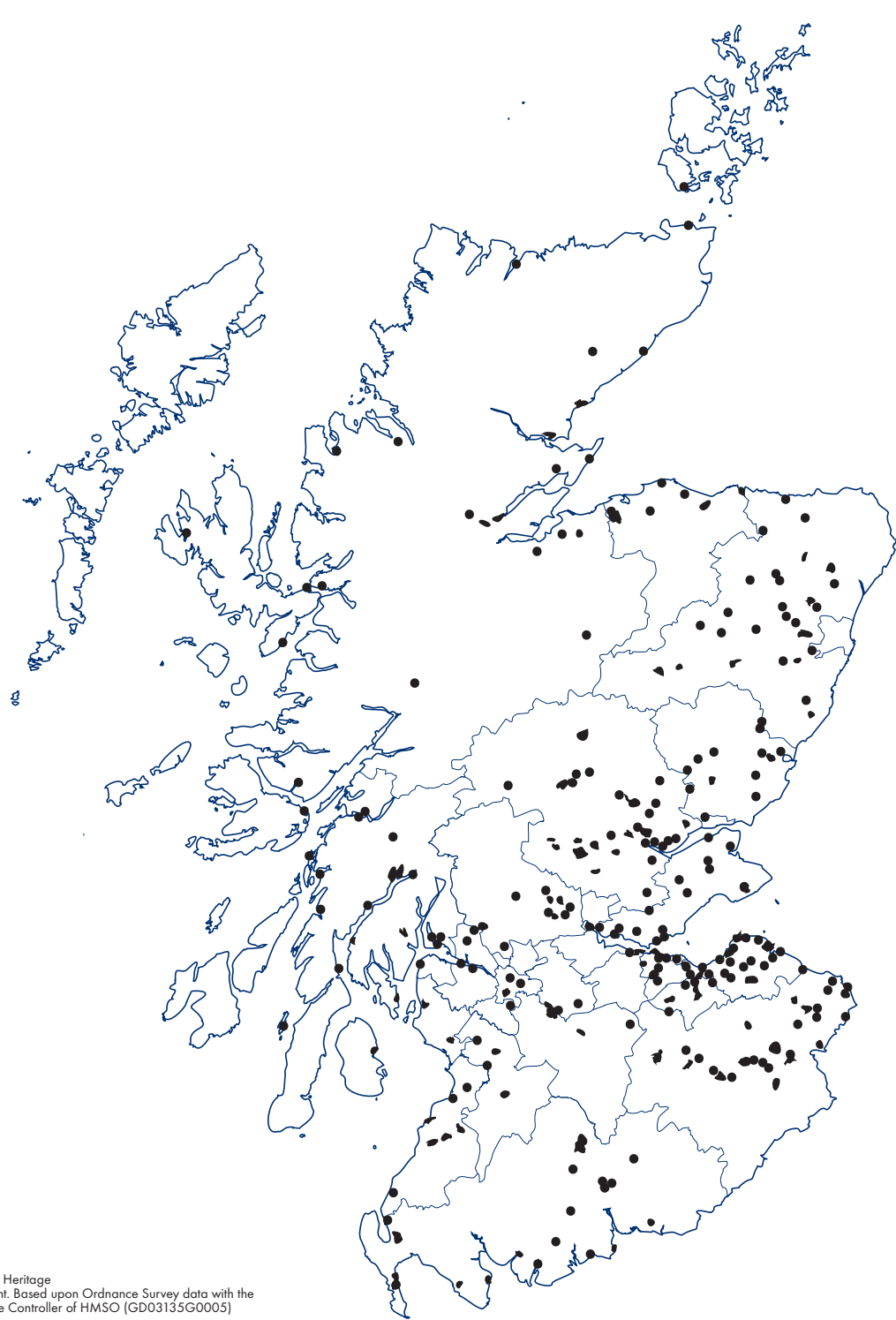
Inventory Site Name	Local Authority	Area (ha)	Lead SNH Area	OS Central Grid Ref.
Arniston	Midlothian	426.0	Forth & Borders	NT362594
Dalhousie Castle	Midlothian	361.0	Forth & Borders	NT320635
Dalkeith House	Midlothian/East Lothian	440.0	Forth & Borders	NT338674
Mavisbank	Midlothian	57.0	Forth & Borders	NT288651
Melville Castle	Midlothian	114.0	Forth & Borders	NT310670
Oxenfoord Castle	Midlothian	124.0	Forth & Borders	NT388655
Penicuik	Midlothian	561.0	Forth & Borders	NT228592
Prestonhall	Midlothian	165.0	Forth & Borders	NT395660
Brodie Castle	Moray	116.0	Grampian	NT980578
Cullen House	Moray	341.0	Grampian	NJ506663
Darnaway Castle	Moray	1,144.0	Grampian	NH995551
Gordon Castle (Bog of Gight)	Moray	800.0	Grampian	NJ350596
Gordonstoun (Bog o' Plewlands)	Moray	61.0	Grampian	NJ184690
Innes House	Moray	185.0	Grampian	NJ278649
Pluscarten Abbey (Priory)	Moray	11.3	Grampian	NJ142576
Brodick Castle	North Ayrshire	362.0	Strathclyde & Ayrshire	NS016378
Eglington Castle	North Ayrshire	337.0	Strathclyde & Ayrshire	NS324423
Kelburn Castle	North Ayrshire	312.0	Strathclyde & Ayrshire	NS218568
Allanton	North Lanarkshire	130.0	Strathclyde & Ayrshire	NS845575
Dalzell House	North Lanarkshire	94.0	Strathclyde & Ayrshire	NS760550
Melsetter House	Orkney Islands	10.0	Northern Isles	ND270894
Abercairny	Perth and Kinross	578.0	Tayside & Clackmannanshire	NO913224
Aberuchill Castle	Perth and Kinross	315.0	Tayside & Clackmannanshire	NN745212
Balmanno	Perth and Kinross	36.0	Tayside & Clackmannanshire	NO144156
Battleby	Perth and Kinross	19.0	Tayside & Clackmannanshire	NO085292
Blair Adam	Perth and Kinross	88.0	Tayside & Clackmannanshire	NT129956
Blair Castle	Perth and Kinross	1,087.0	Tayside & Clackmannanshire	NN287775
Bolfracks	Perth and Kinross	21.0	Tayside & Clackmannanshire	NN826482
Branklyn	Perth and Kinross	0.6	Tayside & Clackmannanshire	NO126224
Castle Menzies	Perth and Kinross	135.0	Tayside & Clackmannanshire	NN836496
Cluny House	Perth and Kinross	46.0	Tayside & Clackmannanshire	NN875515
Craighall Rattray	Perth and Kinross	71.0	Tayside & Clackmannanshire	NO176481
Drumkilbo	Perth and Kinross	6.5	Tayside & Clackmannanshire	NO304449
Drummond Castle	Perth and Kinross	1,327.0	Tayside & Clackmannanshire	NN845180
Dunira	Perth and Kinross	350.0	Tayside & Clackmannanshire	NN738237
Dunkeld	Perth and Kinross	119.0	Tayside & Clackmannanshire	NO010426
Fingask Castle	Perth and Kinross	139.0	Tayside & Clackmannanshire	NO226276
Glendoick	Perth and Kinross	144.0	Tayside & Clackmannanshire	NO209236
Grantully Castle	Perth and Kinross	16.0	Tayside & Clackmannanshire	NN891513
Inchyra	Perth and Kinross	76.0	Tayside & Clackmannanshire	NO191215
Keillour Castle	Perth and Kinross	14.0	Tayside & Clackmannanshire	NN976256
Kinfauns Castle	Perth and Kinross	152.0	Tayside & Clackmannanshire	NO150226
Kinross	Perth and Kinross	177.0	Tayside & Clackmannanshire	NO127020
Meggernie Castle	Perth and Kinross	166.0	Tayside & Clackmannanshire	NN555466
Megginch Castle	Perth and Kinross	162.0	Tayside & Clackmannanshire	NO242246
Meikleour	Perth and Kinross	156.0	Tayside & Clackmannanshire	NO155386
Methven Castle	Perth and Kinross	411.0	Tayside & Clackmannanshire	NO041260
Murthly Castle	Perth and Kinross	862.0	Tayside & Clackmannanshire	NO071400
Ochertyre	Perth and Kinross	275.0	Tayside & Clackmannanshire	NN840236
Rossie Priory	Perth and Kinross	413.0	Tayside & Clackmannanshire	NO285307
Scone Palace	Perth and Kinross	812.0	Tayside & Clackmannanshire	NO114266
Stobhall	Perth and Kinross	70.0	Tayside & Clackmannanshire	NO132344
Taymouth Castle	Perth and Kinross	888.0	Tayside & Clackmannanshire	NN785465
The Gleneagles Hotel	Perth and Kinross	303.0	Tayside & Clackmannanshire	NN917116
The Hermitage	Perth and Kinross	29.0	Tayside & Clackmannanshire	NO005416
Formakin	Renfrewshire	115.0	Strathclyde & Ayrshire	NS410710
Abbotsford	Scottish Borders	449.0	Forth & Borders	NT510343
Ayton Castle	Scottish Borders	65.0	Forth & Borders	NT930614
Bemersyde	Scottish Borders	60.0	Forth & Borders	NT592335
Bowhill	Scottish Borders	600.0	Forth & Borders	NT426278
Chiefswood	Scottish Borders	6.0	Forth & Borders	NT534336
Dawyck	Scottish Borders	430.0	Forth & Borders	NT169352

40. Historic Gardens and Designed Landscapes listed as at 31 March 2001 (continued).

Inventory Site Name	Local Authority	Area (ha)	Lead SNH Area	OS Central Grid Ref.
Duns Castle	Scottish Borders	572.0	Forth & Borders	NT778544
Edrom Nurseries	Scottish Borders	9.0	Forth & Borders	NT882664
Floors Castle	Scottish Borders	382.0	Forth & Borders	NT710347
Hangingshaw	Scottish Borders	11.2	Forth & Borders	NT396302
Houndwood House	Scottish Borders	25.0	Forth & Borders	NT855629
Kailzie	Scottish Borders	80.0	Forth & Borders	NT279384
Manderston	Scottish Borders	100.0	Forth & Borders	NT810544
Marchmont	Scottish Borders	156.0	Forth & Borders	NT742485
Mellerstain	Scottish Borders	1,000.0	Forth & Borders	NT658392
Mertoun	Scottish Borders	202.0	Forth & Borders	NT618318
Monteviot House	Scottish Borders	692.0	Forth & Borders	NT649246
Netherbyres	Scottish Borders	33.0	Forth & Borders	NT944635
Newton Don (Nenthorn)	Scottish Borders	221.0	Forth & Borders	NT710372
Paxton House	Scottish Borders	83.0	Forth & Borders	NT941535
Priorwood Garden	Scottish Borders	2.0	Forth & Borders	NT549341
Stobo Castle	Scottish Borders	320.0	Forth & Borders	NT172365
The Glen	Scottish Borders	342.0	Forth & Borders	NT298331
The Haining	Scottish Borders	204.0	Forth & Borders	NT468278
The Hirsell	Scottish Borders	485.0	Forth & Borders	NT829407
The Whim	Scottish Borders	95.0	Forth & Borders	NT215535
Thirlestane Castle (Lauder Fort)	Scottish Borders	534.0	Forth & Borders	NT534479
Traquair House	Scottish Borders	73.0	Forth & Borders	NT330354
Wedderburn	Scottish Borders	155.0	Forth & Borders	NT808528
Whitchester	Scottish Borders	350.0	Forth & Borders	NT718588
Auchincruive	South Ayrshire	216.0	Strathclyde & Ayrshire	NS388235
Bargany	South Ayrshire	526.0	Strathclyde & Ayrshire	NS247003
Blairquhan	South Ayrshire	458.0	Strathclyde & Ayrshire	NS365055
Carnell (Cairnhill)	South Ayrshire/East Ayrshire	99.0	Strathclyde & Ayrshire	NS466322
Culzean Castle	South Ayrshire	342.0	Strathclyde & Ayrshire	NS230101
Glenapp	South Ayrshire	106.0	Strathclyde & Ayrshire	NX094808
Kilkerran (Barclanachan)	South Ayrshire	132.0	Strathclyde & Ayrshire	NS304029
Rozelle (La Rochelle)	South Ayrshire	32.0	Strathclyde & Ayrshire	NS338190
Barncluith	South Lanarkshire	4.0	Strathclyde & Ayrshire	NS729546
Chatelherault (Wham)	South Lanarkshire	708.0	Strathclyde & Ayrshire	NS737539
Hamilton Palace	South Lanarkshire	1,128.0	Strathclyde & Ayrshire	NS724563
Lee Castle	South Lanarkshire	366.0	Strathclyde & Ayrshire	NS855465
Little Sparta (Stonypath)	South Lanarkshire	3.5	Strathclyde & Ayrshire	NT053488
Airthrey Castle	Stirling	158.0	Argyll & Stirling	NS813967
Blair Drummond	Stirling	365.0	Argyll & Stirling	NS731990
Blairhoyle	Stirling	14.0	Argyll & Stirling	NN610011
Buchanan Castle	Stirling/West Dunbartonshire	672.0	Argyll & Stirling	NS462886
Doune Park	Stirling	108.0	Argyll & Stirling	NN731011
Duntreath Castle	Stirling	81.0	Argyll & Stirling	NS537811
Gargunnoch House	Stirling	52.0	Argyll & Stirling	NS715945
Keir	Stirling	547.0	Argyll & Stirling	NN770988
Kings Knot (Stirling Castle)	Stirling	8.0	Argyll & Stirling	NS788937
Rednock House	Stirling	237.0	Argyll & Stirling	NS600101
Touch	Stirling	266.0	Argyll & Stirling	NS753928
Balloch Castle	West Dunbartonshire	88.0	Argyll & Stirling	NS390830
Ross Priory	West Dunbartonshire	25.0	Argyll & Stirling	NS415876
Hopetoun House	West Lothian	469.0	Forth & Borders	NT089790
House of the Binns	West Lothian	92.0	Forth & Borders	NT052786
Inveresk Lodge Garden	West Lothian	5.3	Forth & Borders	NT345720
<b>Total Area (ha)</b>		<b>60,615.6</b>		

# HISTORIC GARDENS AND DESIGNED LANDSCAPES

listed as at 31 March 2001



© Scottish Natural Heritage  
© Crown Copyright. Based upon Ordnance Survey data with the permission of the Controller of HMSO (GD03135G0005)

## 41. National Scenic Areas designated as at 31 March 2001

National Scenic Areas (NSA) represent nationally important areas of outstanding natural beauty and some of the best examples of Scotland's finest landscapes. They were first identified by the Countryside Commission for Scotland (a predecessor body to SNH) in their report on "Scotland's Scenic Heritage" in 1978 and confirmed by the UK Government through the issue of Circular 20/1980. National planning policy for NSAs is set out in NPPG 14 on the Natural Heritage. SNH is required to be consulted on specific categories of development within these areas.

There are currently 40 NSAs covering a land area of approximately 1 million hectares, extending from the Solway Firth to Shetland.

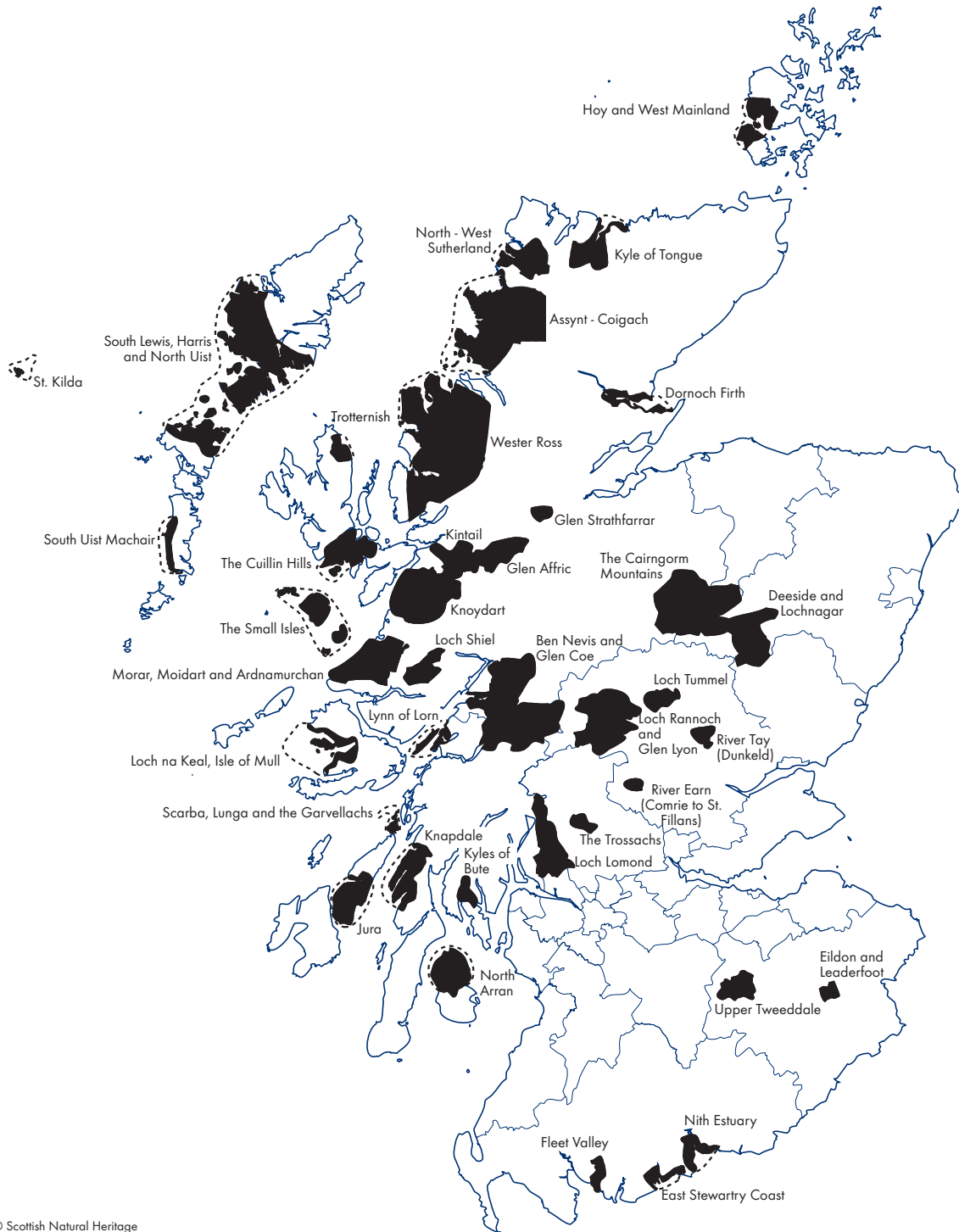
In 1997, the UK Government invited SNH to review the NSA designation. Following a wide ranging consultation exercise, SNH published its advice to Government in October 1999, setting out how the effectiveness of the designation might be improved and how the present series might be expanded. The Scottish Executive is still considering the detail of SNH's recommendations. In the meantime SNH is piloting the development of NSA Management Strategies for Wester Ross and the three Solway coast NSAs in partnership with the Highland Council and Dumfries and Galloway Council. It is hoped to complete these pilot Strategies by late summer 2002.

National Scenic Area	Local Authority	Land Area (ha) <sup>1</sup>	SNH Area	OS Central Grid Ref.
Assynt - Coigach	Highland	90,200	North Highland	NC127207
Ben Nevis and Glen Coe	Highland/Argyll and Bute/ Perth and Kinross	101,600	West Highland/Argyll & Stirling/ Tayside & Clackmannanshire	NN220580
Deeside and Lochnagar	Aberdeenshire/Angus	40,000	Grampian/Tayside & Clackmannanshire	N0171859
Dornoch Firth	Highland	7,500	East Highland/North Highland	NH745870
East Stewartry Coast	Dumfries and Galloway	4,500	Dumfries & Galloway	NX860541
Eildon and Leaderfoot	Scottish Borders	3,600	Forth & Borders	NT571339
Fleet Valley	Dumfries and Galloway	5,300	Dumfries & Galloway	NX575553
Glen Affric	Highland	19,300	East Highland	NH149210
Glen Strathfarrar	Highland	3,800	East Highland	NH338387
Hoy and West Mainland	Orkney Islands	14,800	Northern Isles	HY254060
Jura	Argyll and Bute	21,800	Argyll & Stirling	NR522733
Kintail	Highland	15,500	West Highland	NG954190
Knapdale	Argyll and Bute	19,800	Argyll & Stirling	NR757832
Knoydart	Highland	39,500	West Highland	NG835038
Kyle of Tongue	Highland	18,500	North Highland	NC582550
Kyles of Bute	Argyll and Bute	4,400	Argyll & Stirling	NS018765
Loch Lomond	Argyll and Bute/Stirling/ West Dunbartonshire	27,400	Argyll & Stirling	NN385006
Loch na Keal, Isle of Mull	Argyll and Bute	12,700	Argyll & Stirling	NM386377
Loch Rannoch and Glen Lyon	Perth and Kinross/Stirling	48,400	Tayside & Clackmannanshire/ Argyll & Stirling	NN619495
Loch Shiel	Highland	13,400	West Highland	NM832733
Loch Tummel	Perth and Kinross	9,200	Tayside & Clackmannanshire	NN850589
Lynn of Lorn	Argyll and Bute	4,800	Argyll & Stirling	NM859422
Morar, Moidart and Ardnamurchan	Highland	13,500	West Highland	NM582757
Nith Estuary	Dumfries and Galloway	9,300	Dumfries & Galloway	NY015645
North Arran	North Ayrshire	23,800	Strathclyde & Ayrshire	NR944427
North-West Sutherland	Highland	20,500	North Highland	NC243483
River Earm (Comrie to St. Fillans)	Perth and Kinross	3,000	Tayside & Clackmannanshire	NN731226
River Tay (Dunkeld)	Perth and Kinross	5,600	Tayside & Clackmannanshire	N0026430
Scarba, Lunga and the Garvellachs	Argyll and Bute	1,900	Argyll & Stirling	NM702077
Shetland	Shetland Islands	11,600	Northern Isles	HP603169 HU346937 HU238774 HU301652 HU354300 HT960389 HZ211718
South Lewis, Harris and North Uist	Western Isles	109,600	Western Isles	NB033023
South Uist Machair	Western Isles	6,100	Western Isles	NF742253
St. Kilda	Western Isles	900	Western Isles	NA110015
The Cairngorm Mountains	Highland/Aberdeenshire/ Moray	67,200	East Highland/Grampian	NJ006008
The Cuillin Hills	Highland	21,900	West Highland	NG504221
The Small Isles	Highland	15,500	West Highland	NM355924
The Trossachs	Stirling	4,600	Argyll & Stirling	NN517060
Trotternish	Highland	5,000	West Highland	NG480672
Upper Tweeddale	Scottish Borders	10,500	Forth & Borders	NT170364
Wester Ross	Highland	145,300	North Highland/West Highland	NG918677
<b>Total Area (ha)</b>		<b>1,001,800</b>		

<sup>1</sup> Land Area (ha) to nearest 100 ha, excludes marine areas. Although some NSA boundaries include marine areas, the legislation only covers land extending to mean low water mark.

# NATIONAL SCENIC AREAS

designated as at 31 March 2001



© Scottish Natural Heritage  
 © Crown Copyright. Based upon Ordnance Survey data with the permission of the Controller of HMSO (GD03135G0005)

## 42. Regional and Local Scenic designations as at 31 March 2001

A range of other mainly non-statutory designations are used locally to identify areas of landscape or other natural value. Most of these other 'designations' have been created by local authorities through the development plan system. Almost all are not designations in the formal sense of being areas of land or water identified for their special value through a process which has a statutory basis. These non-statutory listings mainly identify places or special features thought to have local importance by their originators, without necessarily having the standing to be incorporated into the more formal national designation series. In some cases, in development plans, they present a zoning approach to policy determination.

One such designation, Area of Great Landscape Value (AGLV), does however have more formal status derived from SDD Circular 2/1962. This advised local authorities to designate areas of outstanding scenic interest to safeguard their future, in particular, areas which can be described as being vulnerable to pressures for development. This designation has been used widely and is referred to in around half of all development plans for rural areas. But there is no consistent basis at present to the use of this designation and Councils take different approaches according to their own needs.

In addition, around 23 other 'designations' are in use to identify local scenic resources for development plan purposes. Some of these have the word 'Regional' in their title, and are an inheritance from the past arrangements for structure planning and in one case - as in the use of the label Regional Scenic Area (the next most used title) reflect an earlier intention that the National Scenic Area be complemented by a second tier Regional Scenic Area designation, but the arrangements for this were never put in place. Many of the other local designations for landscape are local creations as part of zoning policy in development plans.

More details about these designations and their use may be found in SNH Review Series Report No. B4 - Review of the role of the National Scenic Area and other landscape designations in the Scottish planning system (published 2000).

## 43. National Parks proposed as at 31 March 2001

Scotland has no National Parks at the present, although the matter has been considered three times in the post-war period. In 1997 Government announced that it would bring forward proposals for a National Park in Loch Lomond and The Trossachs and probably also in the Cairngorms. SNH was invited to consult and develop proposals for National Parks in Scotland and, following an intensive programme of review and debate, it presented its advice to Government at the end of 1998. These proposals were accepted by Government as the basis of new legislation by the Scottish Parliament, passed during the year.

Following the passage of the National Parks (Scotland) Act 2000, SNH was appointed to act as Reporter (under Section 3 of the Act) to consult on proposals from Scottish Ministers for the creation of Scotland's first two National Parks. By the end of the year SNH had delivered its report on the outcome of the consultation for Loch Lomond and The Trossachs and the programme of consultation for the Cairngorms was well under way. Subject to the assessment by Scottish Ministers of the outcome of these consultations, the next step for each proposal will be consultation on draft Designation Orders prior to their approval by the Scottish Parliament.

## 44. Regional Parks designated as at 31 March 2001

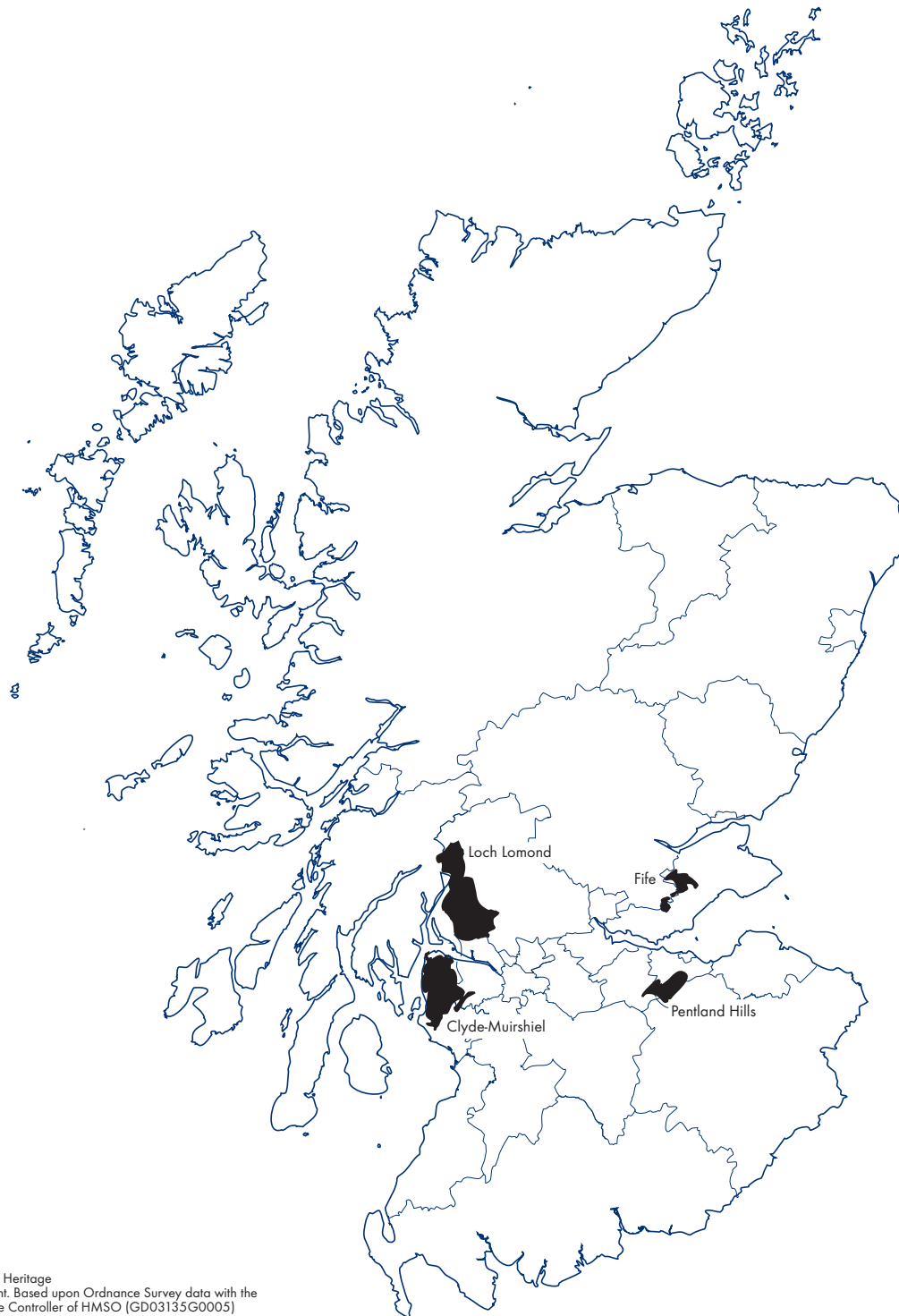
Regional Parks, designated under Section 48 of the Countryside (Scotland) Act 1967, are extensive areas of the countryside which provide for the co-ordinated management of informal recreation alongside and in close collaboration with the management of other land uses in the area. The four Regional Parks in Scotland, extending in total to 86,160 ha, were established by the former Regional Councils and confirmed by the Secretary of State for Scotland. Management of the Parks has now transferred to the new Local Authorities.

*The status of Loch Lomond Regional Park will change following the implementation of proposals by the Scottish Executive under the National Parks (Scotland) Act 2000 to create a National Park for Loch Lomond and The Trossachs, on which the first consultation has already been held.*

Regional Park	Local Authority Area	Area (ha)	Date of Confirmation	OS Central Grid Ref.
Clyde - Muirshiel	North Ayrshire/Renfrewshire/Inverclyde	26,425	18/12/90	NS261628
Fife	Fife	6,475	31/08/86	NO199011
Loch Lomond	Argyll and Bute/Stirling/West Dunbartonshire	44,200	16/04/88	NS355989
Pentland Hills	West Lothian/Midlothian/City of Edinburgh	9,060	12/09/86	NT168623
<b>Total Area (ha)</b>		<b>86,160</b>		

# REGIONAL PARKS

designated as at 31 March 2001



© Scottish Natural Heritage  
© Crown Copyright. Based upon Ordnance Survey data with the permission of the Controller of HMSO (GD03135G0005)

## 45. Country Parks registered as at 31 March 2001

Since 1969, 36 Country Parks have been established by Local Authorities under Section 48 of the Countryside (Scotland) Act 1967, and included in the Register established by the Countryside Commission for Scotland, covering a total area of 6,481 ha.

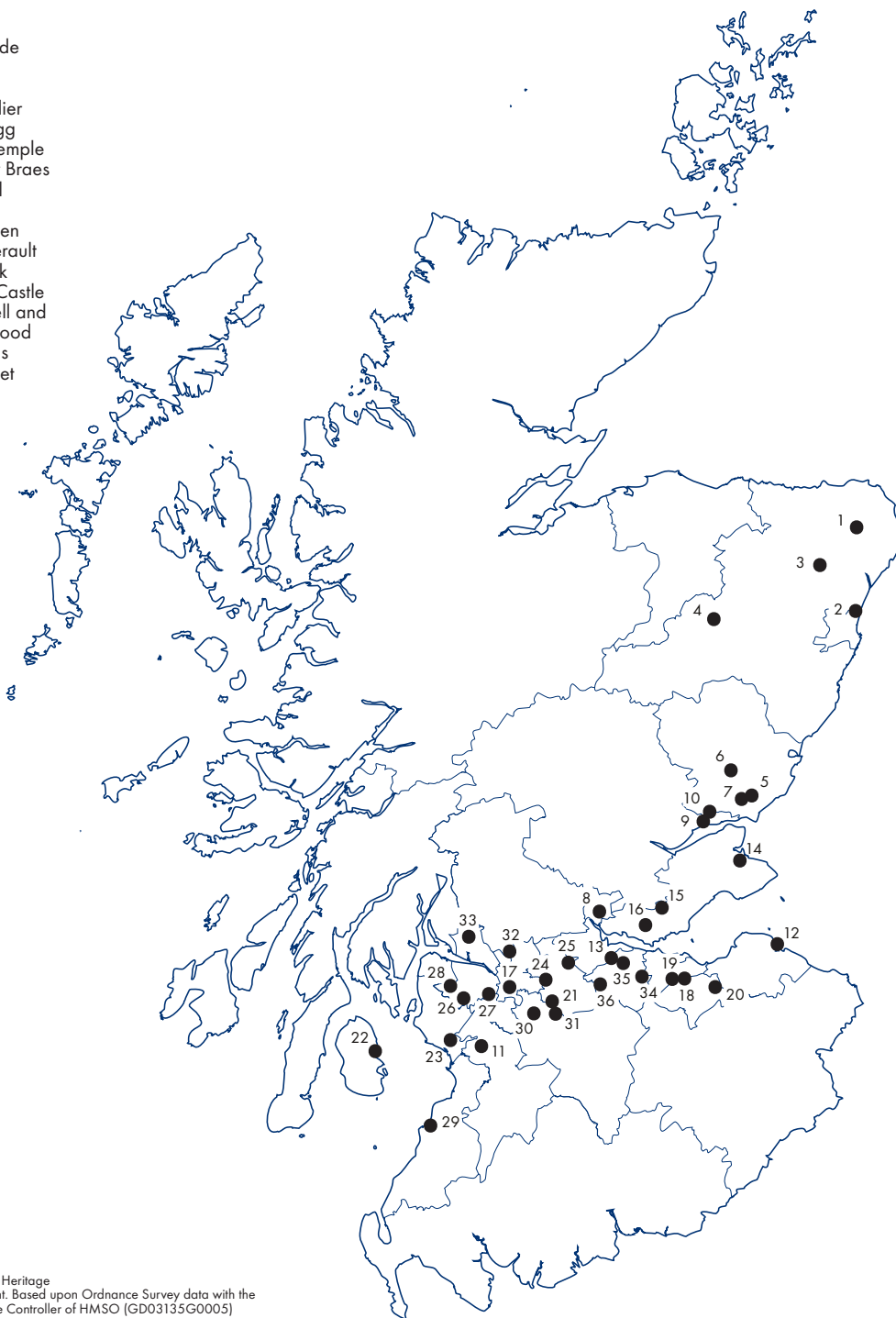
Country Parks are relatively small areas, readily accessible to the public at large, which are actively managed to provide opportunities for people to enjoy the countryside and informal open air recreation. The range of facilities provided varies from site to site, but all Parks are supported by built facilities and by opportunities to picnic or walk and by programmes of organised events. They are also supported by a Ranger Service to promote visitor enjoyment and understanding of their natural qualities. The majority of Country Parks are owned or managed by Local Authorities with the support of SNH.

Country Park	Local Authority Area	Registered Area (ha)	Date of Registration	OS Central Grid Ref.	Location	Summary Description
Aden	Aberdeenshire	89	09/12/80	NJ982478	Mintlaw: 9 miles W of Peterhead	Former country house with agricultural policies, incorporating farming museum.
Balmedie	Aberdeenshire	75	14/06/83	NJ976182	Balmedie: 8 miles N of Aberdeen	Coastal dunes and beach.
Haddo	Aberdeenshire	73	09/12/80	NJ875345	Haddo House (NTS): 7 miles NW of Ellon, 20 miles N of Aberdeen	Designed Landscape: Policy parkland, woodland and loch associated with Haddo House.
Haughton House	Aberdeenshire	39	13/12/77	NJ583169	Alford: 20 miles W of Aberdeen	Policy parkland, woodland and walled garden of Haughton House.
Crombie	Angus	99	10/05/83	N0530402	13 miles NE of Dundee	Reservoir loch and woodland.
Forfar Loch	Angus	85	14/12/82	N0449506	W edge of Forfar	Loch and surrounding woodland on edge of town.
Monikie	Angus	75	10/05/83	N0501382	10 miles NE of Dundee	Reservoir lochs and wooded parkland.
Gartmorn Dam	Clackmannanshire	68	12/02/80	NS920943	New Sauchie: 2 miles NE of Alloa	Reservoir loch and Local Nature Reserve.
Camperdown and Templeton Woods	Dundee City	200	09/04/85	N0358329	NW edge of Dundee	Designed Landscape: parkland and associated mixed woodland around Camperdown House on outskirts of city.
Clatto	Dundee City	16	10/05/83	N0367346	N edge of Dundee	Reservoir loch on outskirts of city.
Dean Castle	East Ayrshire	81	09/09/80	NS437394	NE edge of Kilmarnock	Wooded policies, grounds, and farmland surrounding Dean Castle overlooking the Craufurdland and Fenwick Waters.
John Muir	East Lothian	675	12/10/76	NT640800	W edge of Dunbar	8 mile stretch of foreshore and estuary of River Tyne overlooking Firth of Forth. Also includes golf course area.
Muiravonside	Falkirk	61	09/12/80	NS960756	River Avon: 3 miles SW of Linlithgow	Estate and policy woodland and parkland overlooking River Avon.
Craigtoun	Fife	20	08/04/75	N0481142	Craigtoun House: 2 miles SW of St Andrews	Policies and gardens surrounding Craigtoun House.
Lochore Meadows	Fife	372	14/09/76	NT165955	Lochgelly: 6 miles SW of Glenrothes, within Fife Regional Park	New landscape created from former colliery - public open space, loch, woodland and agricultural land.
Townhill	Fife	97	12/12/92	NT100892	N edge of Dunfermline	Area of woodland and loch on northern outskirts of town.
Pollok	Glasgow City	146	09/09/80	NS555623	Pollok House (NTS): SW of Glasgow City	Designed Landscape of national importance: extensive area of policy woodland of outstanding scenic value surrounding Pollok House.
Bonaly	Midlothian	271	18/12/84	NT212663	Pentland Hills: 5 miles SW of Edinburgh, within Pentland Hills Regional Park	Pentland foothills overlooking Edinburgh.
Hillend	Midlothian	39	13/07/82	NT245665	Hillend: 5 miles SW of Edinburgh, within Pentland Hills Regional Park	In Pentland Hills overlooking Edinburgh, Firth of Forth and the Lothians, includes dry ski centre.
Vogrie	Midlothian	104	09/12/80	NT380633	Pathhead: 4 miles SE of Dalkeith	Wooded designed landscape policies around Victorian mansion.
Strathclyde	North and South Lanarkshire	648	14/12/76	NS727574	Either side of the M74 between Hamilton and Motherwell	Restored landscape on the River Clyde incorporating semi-natural plantation woodland and open water. Extensive area of public open space, including water sports facilities.

# COUNTRY PARKS

registered as at 31 March 2001

- 1 Adèn
- 2 Balmedie
- 3 Haddo
- 4 Haughton House
- 5 Crombie
- 6 Forfar Loch
- 7 Monikie
- 8 Gartmorn Dam
- 9 Camperdown and Templeton Woods
- 10 Clatto
- 11 Dean Castle
- 12 John Muir
- 13 Muiravonside
- 14 Craigtoun
- 15 Lochore Meadows
- 16 Townhill
- 17 Pollok
- 18 Bonaly
- 19 Hillend
- 20 Vogrie
- 21 Strathclyde
- 22 Brodick
- 23 Eglinton
- 24 Drumpellier
- 25 Palacerigg
- 26 Castle Semple
- 27 Gleniffer Braes
- 28 Muirshiel
- 29 Culzean
- 30 Calderglen
- 31 Chatelherault
- 32 Mugdock
- 33 Balloch Castle
- 34 Almondell and Calderwood
- 35 Beecraigs
- 36 Polkemmet



© Scottish Natural Heritage  
 © Crown Copyright. Based upon Ordnance Survey data with the permission of the Controller of HMSO (GD03135G0005)

45. Country Parks registered as at 31 March 2001 (continued).

Country Park	Local Authority Area	Registered Area (ha)	Date of Registration	OS Central Grid Ref.	Location	Summary Description
Brodick	North Ayrshire	72	10/04/80	NS015382	Brodick Castle (NTS): Arran	Designed Landscape: parkland, gardens and woodland associated with Brodick Castle.
Eglinton	North Ayrshire	405	13/05/86	NS320420	Eglinton Castle: N edge of Irvine	Designed Landscape: woodland and formal gardens surrounding ruins of Eglinton Castle.
Drumpellier	North Lanarkshire	336	10/07/84	NS704664	NE edge of Coatbridge	Lochs, public open space, woodland and section of Monklands Canal.
Palacerigg	North Lanarkshire	291	14/11/72	NS790735	SE edge of Cumbernauld	One time farmland area on outskirts of town.
Castle Semple	Renfrewshire	180	11/03/75	NS368593	E edge of Lochwinnoch, within Clyde-Muirshiel Regional Park	210 acre loch on outskirts of Lochwinnoch. Also includes LNR and RSPB observatory.
Gleniffer Braes	Renfrewshire	480	09/12/80	NS465606	SW edge of Paisley	Open space overlooking outskirts of Paisley.
Muirshiel	Renfrewshire	32	27/01/71	NS315633	3 miles NW of Lochwinnoch, within Clyde-Muirshiel Regional Park	Former policies of Muirshiel Estate: hill, moorland and woodland.
Culzean	South Ayrshire	229	19/12/69	NS235094	Culzean Castle (NTS): 11 miles SW of Ayr	Designed Landscape: Parkland and country house policies surrounding Culzean Castle overlooking Firth of Clyde, Arran and Ailsa Craig.
Calderglen	South Lanarkshire	151	09/12/80	NS654526	SE edge of East Kilbride	Linear valley park following River Calder on outskirts of town.
Chatelherault	South Lanarkshire	206	09/06/87	NS736539	Chatelherault House: 1 mile SE of Hamilton	Designed Landscape: Avon Gorge and policies and parkland surrounding Chatelherault House.
Mugdock	Stirling	206	12/03/85	NS550778	1 mile N of Milngavie	Loch, woodland and grazing land around the ruins of two castles, which overlook Glasgow and Strathblane valley.
Balloch Castle	West Dunbartonshire	81	09/12/80	NS390830	Balloch Castle, Loch Lomondside: 6 miles N of Dumbarton	Designed Landscape: parkland and grounds surrounding Balloch Castle overlooking Loch Lomond.
Almondell and Calderwood	West Lothian	90	27/01/71	NT086685	East Calder: 2 miles SW of Livingstone	Linear woodland park, following River Almond valley.
Beeccraigs	West Lothian	321	10/04/79	NT001740	2 miles S of Linlithgow	Woodland park and former reservoir.
Polkemmet	West Lothian	68	14/05/85	NS925650	Polkemmet House: W edge of Whitburn	Wooded policies and golf course surrounding former Polkemmet House (since demolished).
<b>Total Area (ha)</b>		<b>6,481</b>				

46. Local Nature Reserves declared during year to 31 March 2001

Local Authorities declared 4 new Local Nature Reserves, covering 46 ha, during the year to 31 March 2001 under Section 21 of the National Parks and Access to the Countryside Act 1949.

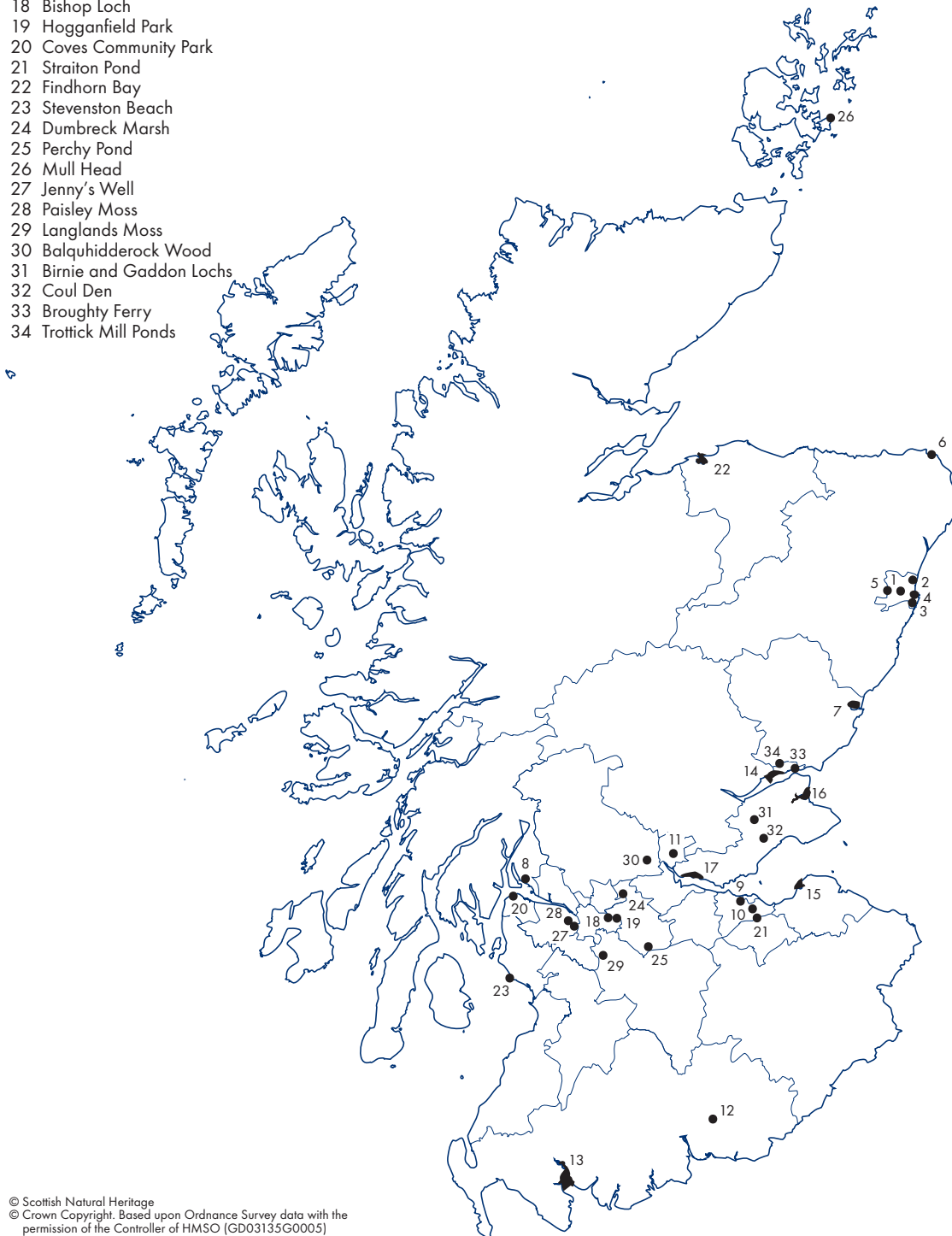
These Local Authority supported Reserves are sites of special local natural interest, and provide opportunities for environmental education and the informal enjoyment of nature by the public. SNH's policy on LNRs, "Local Nature Reserves in Scotland: A Guide to their Selection and Declaration" and an accompanying leaflet "Local Nature Reserves: Places for People and Nature" were published in December 2000.

Local Nature Reserve	Local Authority Area	Area(ha)	Declaration Date	OS Central Grid Ref.	Habitat
Broughty Ferry	Dundee City	3.9	16/06/00	N0475310	dunes, grassland, scrub
Trottick Mill Ponds	Dundee City	3.0	16/06/00	N0405337	open water, woodland, scrub, grassland
Birnie and Gaddon Lochs	Fife	28.2	15/05/00	N0288127	open water, marshland, woodland
Coul Den	Fife	10.7	15/05/00	N0268038	open water, herb rich grassland, marshy grassland
<b>Total Area (ha)</b>		<b>45.8</b>			

# LOCAL NATURE RESERVES

## declared as at 31 March 2001

- 1 Den of Maidenraig
- 2 Donmouth
- 3 Kincorth Hill
- 4 Scotstown Moor
- 5 Arnhall Moss
- 6 Waters of Philorth
- 7 Montrose Basin
- 8 Duchess Wood
- 9 Corstorphine Hill
- 10 Hermitage of Braid/Blackford Hill
- 11 Gartmorn Dam
- 12 Castle and Hightae Lochs
- 13 Wigtown Bay
- 14 Inner Tay Estuary
- 15 Aberlady Bay
- 16 Eden Estuary
- 17 Torry Bay
- 18 Bishop Loch
- 19 Hogganfield Park
- 20 Coves Community Park
- 21 Straiton Pond
- 22 Findhorn Bay
- 23 Stevenston Beach
- 24 Dumbreck Marsh
- 25 Perchy Pond
- 26 Mull Head
- 27 Jenny's Well
- 28 Paisley Moss
- 29 Langlands Moss
- 30 Balquhiderock Wood
- 31 Birnie and Gaddon Lochs
- 32 Coul Den
- 33 Broughty Ferry
- 34 Trottick Mill Ponds



© Scottish Natural Heritage  
 © Crown Copyright. Based upon Ordnance Survey data with the permission of the Controller of HMSO (GD03135G0005)

## 47. Consolidated list of Local Nature Reserves declared as at 31 March 2001

Consolidated list of 34 Local Nature Reserves, covering 9,382 ha, declared by Local Authorities under Section 21 of the National Parks and Access to the Countryside Act 1949 as at 31 March 2001.

Local Nature Reserve	Local Authority Area	Area (ha)	Declaration Date	OS Central Grid Ref.	Habitat
Den of Maidenraig	Aberdeen City	15.0	25/11/92	NJ884062	woodland, grassland
Donmouth	Aberdeen City	36.0	25/11/92	NJ950093	mud flats, dunes, saltmarsh, woodland
Kincorth Hill	Aberdeen City	41.0	09/01/97	NJ940026	heathland, scrub, grassland, woodland
Scotstown Moor	Aberdeen City	34.0	29/04/94	NJ935116	bog, heathland, grassland, woodland
Arnhall Moss	Aberdeenshire	9.6	08/06/91	NJ833067	bog, woodland
Waters of Philorth	Aberdeenshire	0.3	16/12/97	NK020645	saltmarsh, dunes, grassland
Montrose Basin	Angus	1,024.0	25/06/81	NO685580	estuarine basin, brackish water, freshwater
Duchess Wood	Argyll and Bute	22.0	01/05/98	NS287837	woodland, grassland
Corstorphine Hill	City of Edinburgh	67.3	05/11/93	NT206738	woodland, grassland
Hermitage of Braid/ Blackford Hill	City of Edinburgh	59.4	05/11/93	NT255705	woodland, grassland, quarry
Gartmorn Dam	Clackmannanshire	44.0	21/07/80	NS920943	open water, woodland, grassland
Castle and Hightae Lochs	Dumfries and Galloway	137.0	10/01/62	NY087815	open water, woodland, grassland
Wigtown Bay	Dumfries and Galloway	2,844.7	25/03/96	NX465545	intertidal mud/sand flats, saltmarsh, grassland
Broughty Ferry	Dundee City	3.9	16/06/00	NO475310	dunes, grassland, scrub
Inner Tay Estuary	Dundee City/Perth and Kinross	1,176.0	29/03/96	NO280220	saltmarsh, grassland, woodland
Trottick Mill Ponds	Dundee City	3.0	16/06/00	NO405337	open water, woodland, scrub, grassland
Aberlady Bay	East Lothian	582.0	14/07/52	NT658815	saltmarsh, dunes, grassland
Birnie and Gaddon Lochs	Fife	28.2	15/05/00	NO288127	open water, marshland, woodland
Coul Den	Fife	10.7	15/05/00	NO268038	open water, herb rich grassland, marshy grassland
Eden Estuary	Fife	891.0	28/09/77	NO475195	intertidal mud/sand flats, saltmarsh
Torry Bay	Fife	683.0	15/03/96	NT005855	intertidal mud/sand flats, saltmarsh, grassland
Bishop Loch	Glasgow City	24.3	26/10/95	NS688688	open water, grassland, marsh
Hogganfield Park	Glasgow City	46.0	20/03/98	NS643673	open water, marsh, woodland, grassland
Coves Community Park	Inverclyde	44.0	01/05/98	NS250765	open water, herb rich grassland, heathland, woodland
Straiton Pond	Midlothian	5.2	17/05/91	NT281668	open water, arable
Findhorn Bay	Moray	1,200.0	03/09/98	NJ040630	intertidal mud flats, dunes, salt marsh
Stevenston Beach	North Ayrshire	12.0	08/02/99	NS235415	bay dunes, wetland and open water
Dumbreck Marsh	North Lanarkshire	18.6	25/10/93	NS707773	grassland, woodland
Perchy Pond	North Lanarkshire	40.7	05/08/92	NS812347	open water, grassland
Mull Head	Orkney Islands	243.5	28/04/92	HY591097	grassland, heathland
Jenny's Well	Renfrewshire	6.0	10/10/96	NS498629	open water, grassland, scrub
Paisley Moss	Renfrewshire	4.0	24/05/93	NS469657	marsh, grassland
Langlands Moss	South Lanarkshire	20.0	28/03/96	NS634512	peatland, grassland
Balquhidderock Wood	Stirling	6.0	22/09/95	NS808912	woodland, grassland
<b>Total Area ( ha)</b>		<b>9,382.4</b>			

## 48. Long Distance Routes designated as at 31 March 2001

As at 31 March 2001 the total length of the five Long Distance Routes in Scotland designated under Section 40 of the Countryside (Scotland) Act 1967 amounted to 731 km. The extended Speyside Way was officially opened on 08/04/00, but the Great Glen Way is not due to open until Spring 2002.

Long Distance Route	Official Route in Scotland	Managing Authority	Total Length (km)	Date Opened
Great Glen Way	Fort William to Inverness	Highland	118	1
Pennine Way <sup>2</sup>	English Border to Kirk Yetholm	Scottish Borders	11	1965
Southern Upland Way	Portpatrick to Cockburnspath	Dumfries and Galloway/Scottish Borders/South Lanarkshire	340	1984
Speyside Way <sup>3</sup>	Buckie to Aviemore, plus spur to Glenlivet	Highland/Moray	110	2000
West Highland Way	Milngavie to Fort William	Argyll and Bute/East Dunbartonshire/Highland/Stirling	152	1980
<b>Total Length (km)</b>			<b>731</b>	

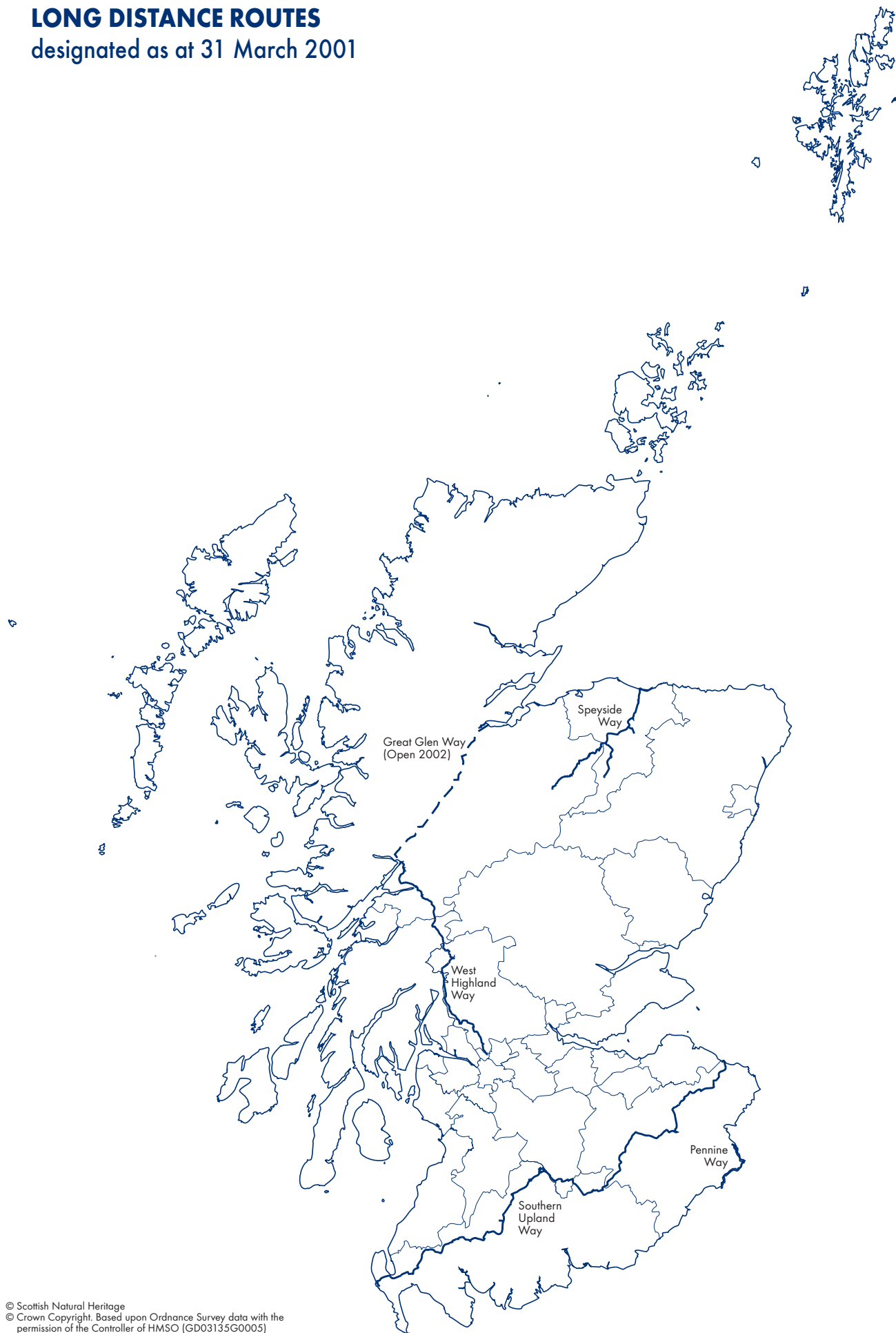
<sup>1</sup> The Great Glen Way received approval from Scottish Ministers in September 1999. It is due to open in Spring 2002.

<sup>2</sup> The full length of the Pennine Way, including the sections in Scotland and England, is 429 km. The section in England runs from the Scottish Border to Edale in Derbyshire.

<sup>3</sup> The Speyside Way was first opened in 1981, running from Spey Bay to Ballindalloch. The northern extension from Spey Bay to Buckie followed in 1999. The southern extension from Ballindalloch to Aviemore was completed in 2000. The total length of this route excludes an unofficial spur to Tomintoul, which was added in 1990, but has not been designated under Section 40 of the Countryside (Scotland) Act 1967.

# LONG DISTANCE ROUTES

designated as at 31 March 2001



© Scottish Natural Heritage  
© Crown Copyright. Based upon Ordnance Survey data with the permission of the Controller of HMSO (GD03135G0005)

## 49. Marine Consultation Areas listed as at 31 March 2001

In 1986 the Nature Conservancy Council published a list of fourteen coastal marine areas in Scotland that had been identified as deserving particular distinction in respect to the quality and sensitivity of their marine environment and where the scientific information available substantiated their nature conservation importance. In 1990 the original list was reviewed and a further fifteen areas were added in the light of further survey work, including the current Marine Nature Conservation Review.

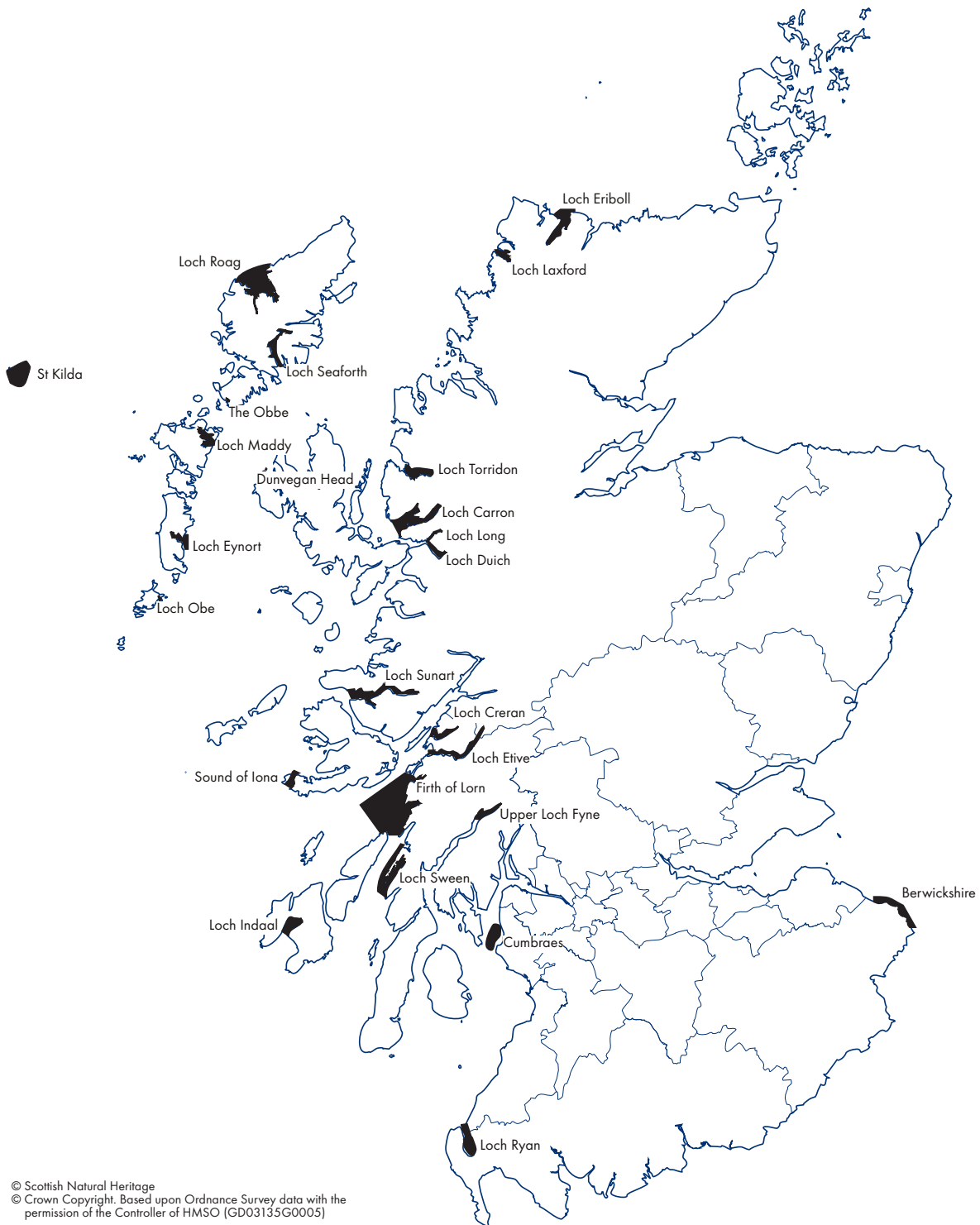
The areas have no statutory locus, but are made known to bodies with which SNH consults on marine conservation issues.

There are currently 29 Marine Consultation Areas, covering 111,895 ha, listed as at 31 March 2001.

MCA Name	Area(ha)	Local Authority	Year of Listing	SNH Area	OS Central Grid Ref.
Berwickshire	4,838	Scottish Borders	1986	Forth & Borders	NR910700
Brindister Voe and Vadills	131	Shetland Islands	1990	Northern Isles	HU290550
Cumraes	2,823	North Ayrshire	1990	Strathclyde & Ayrshire	NS163535
Dunvegan Head	7	Highland	1990	West Highland	NG178569
Firth of Lorn	33,900	Argyll and Bute	1986	Argyll & Stirling	NM750150
Loch Carron	6,970	Highland	1986	West Highland	NG830250
Loch Creran	1,510	Argyll and Bute	1990	Argyll & Stirling	NM957430
Loch Duich	1,200	Highland	1990	West Highland	NG910220
Loch Eriboll	3,240	Highland	1990	North Highland	NC430590
Loch Etive	3,070	Argyll and Bute	1986	Argyll & Stirling	NM060370
Loch Eynort	1,565	Western Isles	1986	Western Isles	NF820270
Loch Indaal	3,075	Argyll and Bute	1986	Argyll & Stirling	NR280600
Loch Laxford	916	Highland	1986	North Highland	NC200500
Loch Long	310	Highland	1990	West Highland	NG897283
Loch Maddy	2,120	Western Isles	1986	Western Isles	NF930690
Loch Obe	48	Western Isles	1986	Western Isles	NF710010
Loch Roag	10,146	Western Isles	1986	Western Isles	NB130370
Loch Ryan	4,160	Dumfries and Galloway/ South Ayrshire	1990	Dumfries & Galloway/ Strathclyde & Ayrshire	NX055670
Loch Seaforth	2,260	Western Isles	1990	Western Isles	NB213123
Loch Sunart	5,410	Highland	1990	West Highland	NM700630
Loch Sween	6,328	Argyll and Bute	1986	Argyll & Stirling	NR730820
Loch Torridon	2,820	Highland	1986	West Highland	NG830560
Sound of Iona	1,525	Argyll and Bute	1986	Argyll & Stirling	NM290230
St Kilda	11,390	Western Isles	1990	Western Isles	NA130030
Swinister Voe and the Houb of Fora Ness	32	Shetland Islands	1990	Northern Isles	HU450725
The Houb, Fugla Ness	30	Shetland Islands	1990	Northern Isles	HU360740
The Obbe	28	Western Isles	1986	Western Isles	NG013869
Upper Loch Fyne	1,705	Argyll and Bute	1990	Argyll & Stirling	NN130088
Whiteness Voe	338	Shetland Islands	1990	Northern Isles	HU390420
<b>Total Area (ha)</b>	<b>111,895</b>				

# MARINE CONSULTATION AREAS

listed as at 31 March 2001



© Scottish Natural Heritage  
© Crown Copyright. Based upon Ordnance Survey data with the permission of the Controller of HMSO (GD03135G0005)

# MANAGEMENT AGREEMENTS, NATURE RESERVE AGREEMENTS, NATURE RESERVE AGREEMENTS AND LEASES

## 50. Summary of SNH Management Agreements, Nature Reserve Agreements and Leases in force during year to 31 March 2001

Type of Agreement	Number of Agreements <sup>1</sup>			Area under Agreement (ha) <sup>7</sup>			Expenditure 2000/01 <sup>2</sup>					
	New or Renewed Agreement	Ongoing Agreement	Expired during year	Total at 31/03/01	New or Renewed Agreement	Ongoing Agreement	Expired during year	New or Renewed Agreement	Ongoing Agreement	Expired during year	Total during year	
<b>Non Scheme Agreements</b>												
Nature Reserve Leases and Access Servitudes	1	23	1	24	0	11,248 <sup>3</sup>	217	11,248	£300	£23,415	£413	£24,128
Nature Reserve Agreements	1	79	1	80	42	62,666	64	62,708	£5,150	£138,947	£0	£144,097
SSSI Management Agreements	12	554	14	566	3,606	91,827	1,449	95,433	£103,870	£1,694,522	£12,433	£1,810,825
Wider Countryside Management Agreements	5	39	25	44	1,015	109,698	440	110,713	£7,668	£380,830	£7,955	£396,453
<b>Sub-total : Non Scheme Agreements</b>	<b>19</b>	<b>695</b>	<b>41</b>	<b>714</b>	<b>4,663</b>	<b>275,439</b>	<b>2,170</b>	<b>280,102</b>	<b>£116,988</b>	<b>£2,237,714</b>	<b>£20,801</b>	<b>£2,375,503</b>
<b>Scheme Agreements</b>												
Cailness and Sutherland Peatland Management Scheme	23	110	17	133	22,694	99,140	25,054	121,834	£30,568	£160,372	£8,503	£199,443
The Lewis Peatlands Management Scheme	42	2	0	44	33,101	21	0	33,122	£68,664	£400	£0	£69,064
Skye Peatland Management Scheme	0	6	0	6	0	1,642	0	1,642	£0	£5,292	£0	£5,292
Solway Merse Management Scheme	1	39	2	40	19	1,195	233	1,214	£677	£40,193	£7,406	£48,276
Conrackle SPA Management Scheme <sup>5</sup>	30	0	128	128	95	0	266	266	£0	£0	£49,277	£49,277
Ardrumurchan Grassland Wildlife Management Scheme	20	N/A	N/A	20	118	N/A	N/A	118	£6,596	N/A	N/A	£6,596
Islay Goose Management Scheme	111	N/A	112	111	6,201	N/A	6,500 <sup>3,4</sup>	6,201	£200,443	N/A	£303,083	£503,526
Kintyre Goose Management Scheme	23	N/A	N/A	23	539	N/A	N/A	539	£18,047	N/A	N/A	£18,047
Solway Barrnacle Goose Management Scheme	18	N/A	17	18	923	N/A	868	923	£39,241	N/A	£42,348	£81,589
South Walls, Orkney Goose Management Scheme	3	N/A	15	3	226	N/A	787 <sup>3</sup>	226	£4,810	N/A	£0	£4,810
Isle of Mull White-tailed Eagle Demonstration Project <sup>6</sup>	0	0	19	19	0	0	41,995	41,995	£0	£0	£16,050	£16,050
<b>Sub-total : Scheme Agreements</b>	<b>271</b>	<b>157</b>	<b>310</b>	<b>545</b>	<b>63,916</b>	<b>101,998</b>	<b>75,703</b>	<b>208,080</b>	<b>£369,046</b>	<b>£206,257</b>	<b>£426,667</b>	<b>£1,001,970</b>
<b>TOTAL - ALL AGREEMENTS</b>	<b>290</b>	<b>852</b>	<b>351</b>	<b>1,259</b>	<b>68,579</b>	<b>377,437</b>	<b>77,873</b>	<b>488,182</b>	<b>£486,034</b>	<b>£2,443,971</b>	<b>£447,468</b>	<b>£3,371,473</b>

<sup>1</sup> Data includes Agreements and leases for which no payment was made during the year.

<sup>2</sup> Includes annual, lump-sum or management payments and arrears, but varies from the Annual Report summary financial data due to the exclusion of payments for professional fees, legal costs or interest. General Scheme expenses are also excluded.

<sup>3</sup> Approximate area only.

<sup>4</sup> Previously the Islay Voluntary Goose Management Scheme was derived without reference to the area (ha) under agreement.

<sup>5</sup> Total figures for Conrackle SPA Management Scheme are as at end of annual scheme on 28/02/01, instead of as at 31/03/01.

<sup>6</sup> Total figures for White-tailed Eagle Demonstration Project are as at end of scheme on 31/12/00. This scheme will be renewed in 2001/02.

<sup>7</sup> More than one agreement may overlap the same area of land. Therefore the overall net area under agreement may be less than the sum total of individual areas shown in this table.

## 51. Nature Reserve Leases and Access Servitudes held by SNH during year to 31 March 2001

The following table provides details of SNH expenditure (£24,128) during the year on Nature Reserve Leases and Access Servitudes concluded by SNH or one of its predecessor bodies under S.16 National Parks and Access to the Countryside Act 1949. At the end of the year SNH held 24 Nature Reserve Leases and Access Servitudes, covering approximately 11,248 ha. Details of historic ongoing lump-sum payment Nature Reserve Leases can be found in SNH Facts and Figures 1999/2000.

Agreement Type	Local Authority	NNR Name	Property Name	Party/Payee Name	Start Date	Expiry Date	Term in Years	Area(ha) <sup>3</sup>	Status <sup>1</sup>	Annual Payments	One-off Payments <sup>2</sup>	Notes
Access servitude	West Lothian	Blawhorn Moss	West Craigs	McNee R McNee R	19/11/99	18/11/02	3	n/a <sup>6</sup>	New	£150	£150	Access to reserve Arrears
Agreement Type	Local Authority	NNR Name	Property Name	Party / Payee Name	Start Date	Expiry Date	Term in Years	Area(ha) <sup>3</sup>	Status <sup>1</sup>	Annual Payments	One-off Payments <sup>2</sup>	Notes
Lease	Highland	Strathly Bogs	Strathly Bogs	Fountain Forestry	15/05/59	28/02/01	50	217	Expired	£413		Agreement converted to a S.15
Agreement Type	Local Authority	NNR Name	Property Name	Party / Payee Name	Start Date	Expiry Date	Term in Years	Area(ha) <sup>3</sup>	Status <sup>1</sup>	Annual Payments	One-off Payments <sup>2</sup>	Notes
Access servitude	Angus	Caenlochan	Caenlochan	Forestry Commission	01/01/90	31/12/04	15	n/a <sup>6</sup>	Ongoing	£120		No payment in 2000/01
Access servitude	Angus	Den of Airlie	East Campsie Farm	Lang L	28/02/89	27/02/04	15	n/a <sup>6</sup>	Ongoing	£100		No payment in 2000/01
Access servitude	Fife	Tentsmuir Point	Tentsmuir Point	Forestry Commission	01/04/94	31/03/04	10	n/a <sup>6</sup>	Ongoing			No payment in 2000/01
Access servitude	Perth and Kinross	Loch Leven	Levenmouth Farm	Taylor M	24/09/97	02/03/04	7	n/a <sup>6</sup>	Ongoing	£250		No payment in 2000/01
Access servitude	Perth and Kinross	Milton Wood	Milton of Drimmie	Erichi Farming Company	03/12/99	10/09/05	6	n/a <sup>6</sup>	Ongoing			No payment in 2000/01
Access servitude	Strirling	Flanders Moss	East Poldar	Carrick C	18/07/97			n/a <sup>6</sup>	Ongoing			No payment in 2000/01
Lease	Aberdeenshire	Forvie	Forvie	Crown Estate Commissioners	01/04/93	31/03/18	25	273	Ongoing	£230		
Lease	Aberdeenshire	Forvie	Slains	Slains Estate	29/11/98	28/11/19	21	662	Ongoing	£13,500		
Lease	Argyll and Bute	Taynish	Linnhe Mhuirich Foreshore	Crown Estate Commissioners	01/04/96	31/03/16	20	85	Ongoing	£225		
Lease	Dumfries and Galloway	Caerlaverock	Estate of Caerlaverock	Crown Estate Commissioners	01/09/91	31/08/19	28	8,000 <sup>4</sup>	Ongoing	£1,100		
Lease	Dumfries and Galloway	Silver Flowe	Garraries Forest	Forestry Commission	28/11/63	27/11/54	91	10	Ongoing	£10		
Lease	Dumfries and Galloway	Silver Flowe	Merrick Kells	Forestry Commission	28/11/55	27/11/54	99	191	Ongoing	£10		
Lease	Fife	Morton Lochs	Car Park	Forestry Commission	01/09/97	31/08/07	10	1	Ongoing	£125		
Lease	Fife	Tentsmuir Point	Tayport to Tentsmuir Coast	Forestry Commission	01/08/86	31/07/06	20	6	Ongoing	£150		
Lease	Fife	Tentsmuir Point	Tentsmuir Point	Forestry Commission	14/09/87	13/09/12	25	454	Ongoing	£570		No payment in 2000/01
Lease	Highland	Abernethy Forest	Strathspey Estate	RSPB	01/10/87	30/09/37	50	108	Ongoing			No payment in 2000/01
Lease	Highland	Cairngorms	Inchriach	Grant J	01/04/82	31/03/07	25	19	Ongoing	£160		No payment in 2000/01
Lease	Highland	Corrieshalloch Gorge	Corrieshalloch Gorge	Secretary of State for Scotland	11/11/66	10/11/65	99	1	Ongoing			No payment in 2000/01
Lease	Highland	Craigellachie	Freuchie	Reithaven Estate	01/11/83	31/10/04	21	257	Ongoing	£2,650		No payment in 2000/01
Lease	Highland	Glen Roy	Braeray Estate	Semer Holdings	01/02/86	31/01/11	125	321	Ongoing			No payment in 2000/01
Lease	Perth and Kinross <sup>5</sup>	Loch Leven	Burleigh Sands Car Park	Kinross Estate Company	30/08/82	02/03/04	15	1	Ongoing	£125		No payment in 2000/01
Lease	West Dunbartonshire	Loch Lomond	Clairinsh	Buchanan Society	09/07/83	08/07/08	25	6	Ongoing	£90		
Lease	Western Isles	St. Kilda	St Kilda	National Trust for Scotland	04/04/76	28/05/02	25	853	Ongoing	£4,000		
							Total	11,248 <sup>4</sup>	Ongoing	£23,415	£0	

<sup>1</sup> "New" includes new and renewed agreements; "Ongoing" includes extensions to existing agreements, but excludes agreements expiring during the year.

<sup>2</sup> One-off payments may include lump-sum or management payments or arrears.

<sup>3</sup> Area covered by Lease may extend beyond the boundary of the declared NNR.

<sup>4</sup> Approximate area only.

<sup>5</sup> Agreement continues through Tacit relocation.

<sup>6</sup> Agreement secures SNH access to NNR - area (ha) data not applicable.

## 52. Nature Reserve Agreements in force during year to 31 March 2001

The following table provides details of SNH expenditure (£144,097) during the year on Nature Reserve Agreements concluded by SNH or one of its predecessor bodies under S.16 National Parks and Access to the Countryside Act 1949. At the end of the year 80 Nature Reserve Agreements were in force, covering approximately 62,708 ha.

Details of historic ongoing lump-sum payment Nature Reserve Agreements can be found in SNH Facts and Figures 1999/2000.

Local Authority	NNR Name	Property Name	Party/Payee Name	Start Date	Expiry Date	Term in Years	Area(ha) <sup>3</sup>	Status <sup>1</sup>	Annual Payments	One-off Payments <sup>2</sup>	Notes
Shetland Islands	Keen of Hamar	Keen of Hamar	Smith A	01/07/98	30/06/04	6	42	New	£5,150		Agricultural restrictions
<b>Local Authority</b>	<b>NNR Name</b>	<b>Property Name</b>	<b>Party/Payee Name</b>	<b>Start Date</b>	<b>Expiry Date</b>	<b>Term in Years</b>	<b>Area(ha)<sup>3</sup></b>	<b>Status<sup>1</sup></b>	<b>Annual Payments</b>	<b>One-off Payments<sup>2</sup></b>	<b>Notes</b>
Highland	Strathly Bogs	Armadale Farm Craff	Henderson C	15/05/83	11/02/01	25	64	Expired			No payment in 2000/01
<b>Local Authority</b>	<b>NNR Name</b>	<b>Property Name</b>	<b>Party/Payee Name</b>	<b>Start Date</b>	<b>Expiry Date</b>	<b>Term in Years</b>	<b>Area(ha)<sup>3</sup></b>	<b>Status<sup>1</sup></b>	<b>Annual Payments</b>	<b>One-off Payments<sup>2</sup></b>	<b>Notes</b>
Aberdeenshire	Dinnet Oakwood	Glen Tamar Estate	Bruce M	28/11/86	27/11/36	50	31	Ongoing			No payment in 2000/01
Aberdeenshire	Forvie	Tarry Farm	The Executors of Mitchell W	30/07/79	29/07/04	25	41	Ongoing	£25		
Aberdeenshire	Glen Tamar	Glen Tamar Estate	Bruce M	05/12/78	04/12/28	50	4,003	Ongoing	£13,712	£8,000	Additional management expenses
Aberdeenshire	Morrone Birkwood	Estate of Mar	The Proprietors of Mar Estate	01/01/90	31/12/39	50	336	Ongoing	£5,504		
Aberdeenshire	Muir of Dinnet	Estate of Dinnet & Kinord	Dinnet & Kinord Estate	02/06/77	01/06/02	25	1,415	Ongoing	£4,354		
Aberdeenshire	St Cyrus	St Cyrus	Johnstone & Sons Ltd	01/09/87	31/08/12	25	28	Ongoing			No payment in 2000/01
Aberdeenshire	St Cyrus	St Cyrus	Smart G	01/09/87	31/08/12	25	44	Ongoing	£1,164		No payment in 2000/01
Angus	Caenlochan	Airlie Estates	Balmoral Estate	27/04/86	26/04/16	25	759	Ongoing	£212		No payment in 2000/01
Argyll and Bute	Ben Lui	Cononish	Clava Farming Company	14/02/86	13/02/11	25	1,141	Ongoing	£418		Arrears
Argyll and Bute	Glen Nant	Achnahamit Estate	Tulchan of Glen Isla	13/02/79	12/02/78	99	6	Ongoing	£11	£875	
Argyll and Bute	Glen Nant	Ichrachan	Forest Ltd	16/08/78	15/08/77	99	53	Ongoing	£210		
Dumfries and Galloway	Caerlaverock	Caerlaverock	Burton J	01/02/82	31/01/07	25	676	Ongoing	£2,300		No payment in 2000/01
Dumfries and Galloway	Caerlaverock	Comlongan Estate	Grant S	01/09/89	31/08/19	30	2,205	Ongoing		£50	Additional payment
Dumfries and Galloway	Caerlaverock	Comlongan Estate	Brown J	01/09/89	31/08/19	30	4	Ongoing	£700		No payment in 2000/01
Dumfries and Galloway	Cairnsmore of Fleet	Cuil Farm	Earl of Mansfield Trustees	07/09/87	06/09/25	38	448	Ongoing	£1,161		No payment in 2000/01
Dumfries and Galloway	Cairnsmore of Fleet	Glenure Estate	McClymont G	09/01/81	08/01/06	25	624	Ongoing	£281		No payment in 2000/01
Dumfries and Galloway	Tynron Juniper Wood	Tynron Juniper Wood	Glenure Estate Trust	29/11/82	28/11/07	25	5	Ongoing			No payment in 2000/01
Fife	Isle of May	Parts of the Isle of May	Linn and Ford Ltd	12/06/56	11/06/55	99	2	Ongoing			No payment in 2000/01
Highland	Aberneithy Forest	Forest Lodge Estate	Commissioners of Northern Lighthouses	01/04/88	31/03/87	999	2,774	Ongoing	£10		No payment in 2000/01
Highland <sup>5</sup>	Allt nan Carnan	Allt nan Carnan	RSPB	11/04/67	31/12/01	25	7	Ongoing	£25		
Highland <sup>5</sup>	Beinn Eighe	Torrindon Estate	Greg A Trustees	11/12/72	12/12/01	25	506	Ongoing			
Highland <sup>5</sup>	Beinn Eighe	Torrindon Estate	National Trust for Scotland	11/12/72	12/12/01	25	506	Ongoing			

52. Nature Reserve Agreements in force during year to 31 March 2001 (continued).

Local Authority	NNR Name	Property Name	Party/Payee Name	Start Date	Expiry Date	Term in Years	Area(ha) <sup>3</sup>	Status <sup>1</sup>	Annual Payments	One-off Payments <sup>2</sup>	Notes
Highland	Ben Wyvis	Wyvis Estate	John Lloyd Company	20/12/82	19/12/12	30	3,483	Ongoing			No payment in 2000/01
Highland	Blar nam Faoileag	Ulster Estate	Strathmore Sportings Ltd	07/07/81	06/07/80	99	2,126	Ongoing			No payment in 2000/01
Highland	Cairngorms	Glenfeshie	Helmerson K	28/09/87	27/09/12	25	9,849	Ongoing	£4,853		No payment in 2000/01
Highland <sup>4</sup>	Coille Thogabhaig	Coille Thogabhaig	Noble I	09/02/78	08/02/03	25	81	Ongoing	£10		
Highland	Corrieshalloch Gorge	Corrieshalloch Gorge	National Trust for Scotland	07/03/91	06/03/16	25	3	Ongoing	£12,000		
Highland <sup>5</sup>	Dunnet Links	Greenland Mains Farm	Pottinger H	01/04/80	31/03/02	21	92	Ongoing	£19,000		
Highland	Dunnet Links	Thurdistoft	Campbell G	03/07/86	01/07/01	24	100	Ongoing	£7,300		
Highland	Dunnet Links	West Greenland	MacKay A	27/09/84	08/08/01	20	61	Ongoing	£1,441		
Highland	Gualin	Gualin Estate	Gualin Estate	01/01/90	31/12/69	80	2,522	Ongoing			
Highland	Inchnadamph	Estate of Assynt/ Inchnadamph	Vestey E	01/04/82	31/03/07	25	1,303	Ongoing	£122		
Highland <sup>5</sup>	Invernaver	Achnabourin	Achnabourin Estate Co Ltd	22/09/59	30/12/01	30	297	Ongoing			No payment in 2000/01
Highland <sup>5</sup>	Invernaver	Tongue Estate	Countess of Sutherland	01/07/60	11/11/01	25	251	Ongoing	£100		
Highland	Inverpolly	Drumnie & Glencanisp	Assynt Trading Company	27/04/86	26/04/11	25	4,811	Ongoing	£1,735		
Highland	Inverpolly	Estate of Esq-Brachaidh	Graffham Court Estate	27/04/86	26/04/06	20	2,034	Ongoing	£2,349	£2,349	Arrears
Highland	Inverpolly	Inverpolly Estate	Graffham Court Estate						£3,400		
Highland	Loch a' Mhullinn	Scourie	Polly Estates Ltd	27/04/91	29/07/04	13	5,968	Ongoing	£110		
Highland	Loch Fleet	Balblair Wood	Balfour J & J	01/04/77	31/03/02	25	367	Ongoing			
Highland	Loch Fleet	Loch Fleet & Ferry Woods	Sutherland Estate	05/03/96	04/03/96	100	48	Ongoing			
Highland	Loch Maree Islands	Eilean Ruairidh Mor Island	Sutherland Estate	01/04/98	31/03/23	25	1,010	Ongoing	£10		
Highland	Mound Alderwoods	Cambusmore Estate	Forestry Commission	16/05/77	14/05/02	25	41	Ongoing			
Highland	Mound Alderwoods	Estate of Morvich	Cambusmore Estate	27/10/91	26/10/16	25	182	Ongoing	£2,350		
Highland	Mound Alderwoods	Morvich	Thomson W & G	19/04/91	18/04/11	20	103	Ongoing	£2,123		
Highland	Nigg and Udale Bays	Nigg & Udale Bays	Murray G	19/04/95	18/04/20	25	93	Ongoing	£1,000		
Highland	Nigg and Udale Bays	Nigg Bay	Scott M	12/07/78	11/07/03	25	24	Ongoing			
Highland	Rassal Ashwood	Estate of Lochcarron	RSPB	29/09/89	28/09/14	25	65	Ongoing			No payment in 2000/01
			MacCuish D	01/05/88	30/04/88	100	85	Ongoing	£400		No payment in 2000/01
			Strath Discretionary Trust						£100		
Highland	Strathfarrar	Estate of Culligran	Spencers-Nairn C	19/09/77	18/09/76	99	1,182	Ongoing	£2,441		
Highland	Strathfarrar	Struy Estate	Over Rankelour Farm Ltd	19/09/77	18/09/76	99	1,007	Ongoing	£650		
North Ayrshire	Glen Diomhan	Glen Diomhan	Douglas Estate Gibb	25/10/56	24/10/55	99	10	Ongoing			No payment in 2000/01
Perth and Kinross	Ben Lawers	Ben Lawers	National Trust for Scotland	01/11/90	31/10/15	25	3,095	Ongoing		£2,700	Fencing and pest management
Perth and Kinross	Ben Lawers	Boreland Estate	Upper Boreland Trust	02/07/89	01/07/14	25	81	Ongoing	£1		
Perth and Kinross <sup>5</sup>	Ben Lawers	Estate of Invermain	Ramsay C Maj. Gen.	01/01/88	31/12/01	9	478	Ongoing			No payment in 2000/01
Perth and Kinross	Ben Lawers	Estate of Kinnell	National Trust for Scotland	02/07/89	01/07/14	25	298	Ongoing			No payment in 2000/01
Perth and Kinross <sup>5</sup>	Ben Lawers	Invermain Estate	Ramsay C Maj. Gen. Kensington Aviation <sup>6</sup>	02/04/76	01/04/01	21	478	Ongoing	£100		Fencing
Perth and Kinross	Ben Lawers	Rhialdt	Stroyan J	02/07/89	01/07/14	25	84	Ongoing	£433	£940	

52. Nature Reserve Agreements in force during year to 31 March 2001 (continued).

Local Authority	NNR Name	Property Name	Party/Payee Name	Start Date	Expiry Date	Term in Years	Area(ha) <sup>3</sup>	Status <sup>1</sup>	Annual Payments	One-off Payments <sup>2</sup>	Notes
Perth and Kinross	Den of Airlie	Airlie Castle Estate	Ogilvy Lord	28/11/84	27/11/09	25	88	Ongoing	£150		
	Loch Leven	Burleigh	Montgomery D Sir Kinross Estate Company	03/03/64	02/03/04	40	1,597	Ongoing	£5 £25		
Perth and Kinross	Milton Wood	Milton Wood	Ericht Farming Co	11/09/80	10/09/05	25	19	Ongoing	£50		
	Cragbank Wood	Farm of Cleuchhead	Partners of Cleuchhead Farms	13/05/93	12/05/43	50	10	Ongoing	£500		
Scottish Borders <sup>5</sup>	Whitlaw Mosses	Clarlanmuir	The Burcleuch Estates Ltd	20/08/70	01/01/02	25	12	Ongoing	£350		
	Whitlaw Mosses	Holydean	Preston Oakland Ltd	15/10/93	14/10/18	25	17	Ongoing	£525		
Scottish Borders <sup>5</sup>	Whitlaw Mosses	Nether Whitlaw & Farm	Millar J	29/11/79	07/10/01	19	4	Ongoing	£500		
	Whitlaw Mosses	Over Whitlaw	Walling B	03/07/79	02/07/04	25	2	Ongoing	£100		
Shetland Islands	Hermaness	Hermaness	Edmonston D	22/09/55	21/09/54	99	952	Ongoing	£30		No payment in 2000/01
	Hermaness	Muckle & Little Flugga, Cliff, Vesta & Tipta Skerry, Rumbings & Out Stack	Commissioners of Northern Lighthouses	02/09/55	01/09/54	99	13	Ongoing			
Shetland Islands	Noss	Estate of Garth	Manson D Scott M Scott T	01/01/94	15/09/54	60	336	Ongoing	£5,679 £399	£1,103	Pest management
	South Lanarkshire	Clyde Valley Woodlands	Clyde Valley Woodlands	Lady Elliott-Literate	11/02/81	10/02/80	99	24	Ongoing	£1,500	
Flanders Moss		Lordship of Cardross	Orr Ewing A	15/03/96	14/03/95	999	645	Ongoing	£3,500	£2,252	Arrears
Stirling	Flanders Moss	Wards of Goodie	Beaton I & A	02/10/89	02/10/14	25	23	Ongoing			
	Flanders Moss	West Moid - Side of Boquhapple	Sankey K & S	02/05/96	01/05/17	21	34	Ongoing			No payment in 2000/01
Stirling	Flanders Moss	West Moss - Side	Sankey K & S	15/03/96	30/06/05	9	320	Ongoing			No payment in 2000/01
	Loch Lomond	Estate of Buchanan	Auchmar Estates Ltd	09/03/91	08/03/06	15	87	Ongoing	£1,000		
West Dunbartonshire	Loch Lomond	Estate of Buchanan	Duke of Montrose	09/03/91	08/03/06	15	89	Ongoing	£1,500		
	Loch Lomond	Islands of Torrinch, Creinch & Aber Isle	Leith-Buchanan B	28/09/87	27/09/12	25	27	Ongoing			No payment in 2000/01
West Dunbartonshire	Loch Lomond	Wards Farm	Johnstone R	04/12/87	03/12/12	25	170	Ongoing	£11,500		
	Loch Druidibeg	Loch Druidibeg	South Uist Estates Ltd.	28/09/62	27/09/01	25	635	Ongoing	£200		
Western Isles <sup>5</sup>	Monach Islands	Monach Island	Granville O, Trustees	20/09/66	31/12/01	25	577	Ongoing			No payment in 2000/01
	Monach Islands	Shillay	Commissioners of Northern Lighthouses	13/04/66	12/04/65	99	35	Ongoing			No payment in 2000/01
Western Isles	North Rona and Sula Sgeir	Lews Estate	Barvas Estate Ltd	20/04/56	19/04/55	99	130	Ongoing	£5		
				Total			62,666	Ongoing	£120,678	£18,269	

<sup>1</sup> "New" includes new and renewed agreements; "Ongoing" includes extensions to existing agreements, but excludes agreements expiring during the year.

<sup>2</sup> One-off payments may include lump-sum or management payments or arrears.

<sup>3</sup> Area covered by agreement may extend beyond the boundary of the declared NNR.

<sup>4</sup> Coille Thogabhaig was de-declared in 1995 although the nature reserve agreement continues.

<sup>5</sup> Agreement continues on an annual basis.

<sup>6</sup> Indicates that the payee is a contractor or agent.

## 53. SSSI Management Agreements in force during year to 31 March 2001

The following table provides details of SNH expenditure (£1,810,825) during the year on non-scheme SSSI management agreements<sup>3</sup> concluded by SNH or one of its predecessor bodies under S.15 Countryside Act 1968. At the end of the year 566 SSSI management agreements were in force, covering 95,433 ha.

Details of historic ongoing lump-sum payment SSSI management agreements can be found in SNH Facts and Figures 1999/2000.

Local Authority	SSSI Name	Property Name	Party/Poyee Name	Start Date	Expiry Date	Term in Years	Area(ha)	Status <sup>1</sup>	Annual Payments	One-off Payments <sup>2</sup>	Notes
Argyll and Bute Argyll and Bute Dumfries and Galloway Dumfries and Galloway East Lothian Fife Highland Orkney Islands  Orkney Islands  Scottish Borders  South Ayrshire  South Lanarkshire	Tangy Loch	Tangy Loch	Black J	20/09/99	19/09/19	20	75	New		£24,000	Cattle management
	Torrisdale Cliff	Greenhill	Gemmill J & Son	01/10/00	30/09/15	15	10	New	£899	£2,761	Fencing To maintain higher water levels
	Lochmaben Lochs	Chapelcroft Farm	Kennedy D & Sons	01/06/01	31/05/06	5	11	New			Fencing
	Royal Ordnance Powfoot	Royal Ordnance Powfoot	Lloyd M	01/10/00	30/09/05	5	37	New		£11,251	Site enhancement
	Aberlady Bay	Aberlady Bay	East Lothian Council	01/04/01	31/03/04	3	611	New		£945	Reservoir work
	Lochmill Loch	Lochmill Loch Reservoir	East of Scotland Water	01/11/00	31/10/05	5	42	New			Habitat protection – peatland
	Strathly Bogs	Strathly Bogs	Fountain Forestry	01/03/01	14/05/09	8	217	New			Habitat protection – moorland
	Hoy	Pegal, Lyrawa & Summer of Hoy	The Hoy Trust	01/01/00	31/12/04	5	2,199	New	£3,700		
	Keelylang Hill and Swartaback Burn	Leslieale	Smith S	01/09/99	31/08/04	5	155	New	£5,500		Habitat protection – moorland – 2000/01 payment
	Dolphinton - West Linton Fens and Grassland Littleton and Balhamie Hills	South Slipperfield Farm	Smith S Dykes J	20/04/99	19/04/14	15	29	New	£5,500	£13,272	1999/00 payment Agricultural Restrictions
Waukenwae Moss	Knockdolian Farm	Knockdolian Farms	20/05/97	19/05/02	5	203	New	£5,778		Habitat protection – calcareous grassland	
	West Shawtonhill Farm	Knockdolian Farms Mr & Mrs Clark Mr & Mrs Clark	30/11/96	29/11/01	5	17	New	£3,258	£17,334 £9,672	Arrears Habitat protection – bog Habitat protection – bog	
					Total	3,606	New	£74,635	£79,235		
Local Authority	SSSI Name	Property Name	Party/Poyee Name	Start Date	Expiry Date	Term in Years	Area(ha)	Status <sup>1</sup>	Annual Payments	One-off Payments <sup>2</sup>	Notes
Aberdeenshire Argyll and Bute Argyll and Bute Argyll and Bute Argyll and Bute Dumfries and Galloway Highland Highland Shetland Islands Shetland Islands Shetland Islands Shetland Islands South Lanarkshire Western Isles	Gight Woods	Braes of Fetterletter	Craigievar Farms Ltd	18/05/84	17/05/00	15	13	Expired			No payment in 2000/01
	Feur Lochain	Feur Lochain	Islay Estates Company	28/05/95	27/05/00	5	89	Expired			No payment in 2000/01
	Gruinnart Flats	Killinallan Farm	Archibald G	02/05/97	01/05/00	3	298	Expired			No payment in 2000/01
	Laggan Peninsula and Bay	Laggan Estate	Laggan Estate Trustees	01/09/97	31/08/00	3	670	Expired			No payment in 2000/01
	Ruel Estuary	Ardachuple Wood	Mooney J	15/08/95	14/08/00	5	3	Expired			No payment in 2000/01
	Loch Wood	Loch Wood	Haslings J <sup>6</sup>	01/04/96	31/03/01	5	16	Expired		£394	Fencing
	Alvie	Estate of Kinrara	Scammell S	01/10/85	30/09/00	15	223	Expired	£1,013		
	River Spey Insh Marshes	River Spey Insh Marshes	Pirie M	01/03/87	30/09/00	13	121	Expired	£8,953		
	Aith Meadows	Aith Meadows	Smith C	01/07/90	30/06/00	10	1	Expired		£193	Ditch management
	Aith Meadows	Aith Meadows	Christie P	01/07/90	30/06/00	10	2	Expired			No payment in 2000/01
	Breckon	Toft, Breckon	Henry D	01/11/95	31/10/00	5	8	Expired		£800	No payment in 2000/01 Arrears
	North Roe Meadow	North Roe Meadow	Johnson J	01/01/95	31/12/99	5	1	Expired			
	River Clyde Meanders	Lampits Farm	Messrs R & J King	07/03/96	06/03/01	5	1	Expired	£1,080		No payment in 2000/01
	Bornish and Ormiclate Meachairs	Estate of South Uist & Benbecula	MacMillan E South Uist Estates Ltd	03/11/84	02/11/00	16	3	Expired			No payment in 2000/01
						Total	1,449	Expired	£11,046	£1,387	

53. SSSI Management Agreements in force during year to 31 March 2001 (continued).

Local Authority	SSSI Name	Property Name	Party/Payee Name	Start Date	Expiry Date	Term in Years	Area (ha)	Status <sup>1</sup>	Annual Payments	One-off Payments <sup>2</sup>	Notes
Aberdeenshire	Craigs of Sucoth	Upper Gardonsburn (Including Newrack)	Ekkenberg A	20/11/87	19/11/37	50	194	Ongoing	£1,331		No payment in 2000/01
Aberdeenshire	Cullen to Stakeness Coast	Stake Ness	Geddes S Geddes S	01/01/92	31/12/12	21	4	Ongoing		£882	Fencing and ditch management
Aberdeenshire	Cullen to Stakeness Coast	Stake Ness	Geddes S	01/01/92	31/12/12	21	8	Ongoing	£2,733		
Aberdeenshire	Den of Pitlurg	Drummuir Estate	McWilliam L	01/06/86	31/05/07	21	8	Ongoing	£739		
Aberdeenshire	Gannochy Gorge	The Burn	London Goodenough Trust for Overseas Graduates	27/04/98	26/04/03	5	27	Ongoing			No payment in 2000/01
Aberdeenshire	Loch of Aboyne	Aboyne Loch Caravan Site	Garioch P	13/08/87	12/08/37	50	13	Ongoing	£5,642	£242	Reservoir inspection
Aberdeenshire	Loch of Strathbeg	Rattray Estate	Rattray Estate Holdings Ltd	01/09/88	31/08/08	20	151	Ongoing			
Aberdeenshire	Moss of Crombie	Moss of Crombie	Burnett-Stuart J	25/12/89	24/12/14	25	11	Ongoing	£156		
Aberdeenshire	Moss of Kirkhill	Craighall Home Farm	Grant J	01/09/93	31/08/23	30	9	Ongoing			No payment in 2000/01
Aberdeenshire	Reidside Moss	Park	Wallis J	01/09/84	31/08/09	25	8	Ongoing	£1,350		
Aberdeenshire	Shannel	Shannel	Alcock I	01/08/88	31/07/09	21	63	Ongoing	£11,212		
Aberdeenshire	St Cyrus and Kinnaber Links	Old Inverberie Branch Railway Line	Singleton M	01/04/87	31/03/12	25	2	Ongoing	£543		
Aberdeenshire	Tore of Troup	Auchmedden Estate	Tennant A	26/07/83	25/07/28	45	169	Ongoing	£4,170		No payment in 2000/01
Aberdeenshire	West Bradieston and Craig of Garvock	West Bradieston	Braes A	01/09/92	31/08/13	21	79	Ongoing			
Angus	Balloch Moss	Wester Balloch	Keay D & Sons Ltd	28/05/88	27/05/09	21	16	Ongoing	£6,446		
Angus	Crossbog Pinewood	Crossbog Park	Airlie Estate	02/02/94	01/02/15	21	62	Ongoing			No payment in 2000/01
Angus	Dilly Moss	Chamberlain Knowe	Chasser D	21/07/95	20/07/16	21	4	Ongoing	£250		
Angus	Dilly Moss	Dilly Moss (Part)	Dye A	31/03/95	30/03/16	21	18	Ongoing	£500		
Angus	Dilly Moss	Newton of Kirkbuddo	Booth A & Son	09/12/94	08/12/15	21	12	Ongoing	£250		
Angus	Forest Muir	Estate of Kinnardy	Kinnardy Estate	01/09/92	31/08/12	20	16	Ongoing			No payment in 2000/01
Angus	Forest Muir	Klinhill	Pattullo J & J	25/10/91	24/10/11	20	52	Ongoing	£14,533		
Angus	Gagie Marsh	Lands of Gagie	Smoor C	31/01/90	19/11/09	20	5	Ongoing			No payment in 2000/01
Angus	Montrose Basin	Lurgies	Fleming H	09/05/88	08/05/09	21	7	Ongoing	£615		
Angus	Rescobie and Belgavies Lochs	Reswallie	Lloyd-Jones T OBE	01/04/94	31/03/06	12	4	Ongoing			No payment in 2000/01
Angus	Rossie Moor	Kinnaird & Southesk Estate	Southesk Estate, Trustees	01/06/86	31/05/44	58	98	Ongoing			No payment in 2000/01
Angus	Rossie Moor	Mounthoy & Moor of Rossie	Stirling K	18/07/96	17/07/06	10	35	Ongoing	£12,000		
Angus	Whiting Ness - Ethie Haven Coast	Ethie Haven - Coast Section	Proprietors Association Ethie Haven	03/07/87	02/07/86	999	2	Ongoing			No payment in 2000/01
Argyll and Bute	Ardayline Wood	Ardayline Farm	Trustees of Abercorn Estates	26/07/90	25/07/30	40	97	Ongoing			No payment in 2000/01
Argyll and Bute	Ardmore, Kildalton & Callumkill Woodlands	Ardistry	MacGown J Middleton (No.3)	23/12/87	22/12/27	40	148	Ongoing			No payment in 2000/01
Argyll and Bute	Ardmore, Kildalton & Callumkill Woodlands	Ardalla Estate	Ardalla Estate Ltd	20/09/87	19/09/27	40	869	Ongoing	£4,535		
Argyll and Bute	Ardmore, Kildalton & Callumkill Woodlands	Callumkill Estate	MacGown J	09/05/86	08/05/11	25	222	Ongoing			No payment in 2000/01
Argyll and Bute	Ardmore, Kildalton & Callumkill Woodlands	Cnoc Rhaonastil	MacGown J Middleton G	20/09/95	19/09/10	15	65	Ongoing			No payment in 2000/01

## 53. SSSI Management Agreements in force during year to 31 March 2001 (continued).

Local Authority	SSSI Name	Property Name	Party/Payee Name	Start Date	Expiry Date	Term in Years	Area (ha)	Status <sup>1</sup>	Annual Payments	One-off Payments <sup>2</sup>	Notes
Argyll and Bute	Ardmore, Kildalton & Callumkill Woodlands	Kildalton	Middleton (No.2) Ardmersay Estates Ltd	01/05/86	30/04/26	40	91	Ongoing			No payment in 2000/01 No payment in 2000/01 No payment in 2000/01
Argyll and Bute	Ardmore, Kildalton & Callumkill Woodlands	Kildalton Estate	Middleton (No.2)	23/12/87	22/12/12	25	91	Ongoing			
Argyll and Bute	Ardmore, Kildalton & Callumkill Woodlands	Kildalton Estate (Ardmersay)	McGowan J	09/05/86	08/05/11	25	95	Ongoing	£25,368		
Argyll and Bute	Ardpatrick and Dunmore Woods	Ardpatrick	Kenneil E & Partners	01/11/87	31/10/12	25	118	Ongoing	£15,163		
Argyll and Bute	Ardpatrick and Dunmore Woods	Carse Estate	Byatt D	20/12/93	19/12/18	25	216	Ongoing		£3,997	Vegetation management
Argyll and Bute	Ardura - Auchnacraig	Ardura Estate	Storm Petroleum Ltd	01/08/88	31/07/08	20	391	Ongoing	£400		
Argyll and Bute	Ardura - Auchnacraig	Auchnacraig Estate	Auchnacraig Estate	01/01/88	31/12/07	20	1,060	Ongoing	£17,094		
Argyll and Bute	Bridgend Flats	Bridgend Flats	McKerrell I	17/05/97	16/05/02	5	22	Ongoing	£6,666		
Argyll and Bute	Claonaig Wood	Claonaig	Nielson L	01/02/95	31/01/10	15	35	Ongoing			No payment in 2000/01 2000/01 payment 1999/00 payment No payment in 2000/01
Argyll and Bute	Coladoir Bog	Knock	Timothy Laing Family Trust	01/04/79	31/03/78	99	35	Ongoing	£200		
Argyll and Bute	Coladoir Bog	Ross Estate	Timothy Laing Family Trust	11/02/91	10/02/90	999	128	Ongoing	£200		
Argyll and Bute	Cranach Wood	Cranach Wood	Timothy Laing Family Trust	24/09/85	23/09/15	30	290	Ongoing	£8,134		
Argyll and Bute	Crossapol and Gunna	Caolles	Kennedy C	30/03/89	29/03/14	25	238	Ongoing	£24,532		
Argyll and Bute	Crossapol and Gunna	Crossapol Farm	McKenzie I	10/09/98	09/09/01	3	155	Ongoing	£15,000		
Argyll and Bute	Crossapol and Gunna	Isle of Gunna	De Ferranti	01/07/93	30/06/03	10	66	Ongoing			No payment in 2000/01
Argyll and Bute	Doire Darach	Doire Darach Pheewood	Fleming R	11/09/80	10/09/79	99	57	Ongoing	£240		
Argyll and Bute	Eilean na Muice Duibhe	Duich Moss	Laggan Estate Trustees	29/08/90	28/08/89	999	215	Ongoing			No payment in 2000/01 No payment in 2000/01 No payment in 2000/01
Argyll and Bute	Eilean na Muice Duibhe	Laggan Estate	Laggan Estate Trustees	10/04/90	09/04/89	999	150	Ongoing			
Argyll and Bute	Eilean na Muice Duibhe	Laggan Estate	United Malt & Grain Distillers	01/03/97	28/02/07	10	51	Ongoing			No payment in 2000/01 No payment in 2000/01 No payment in 2000/01
Argyll and Bute	Eilean na Muice Duibhe	Torra Farm	Brown I	02/04/86	01/04/11	25	178	Ongoing			
Argyll and Bute	Eilean na Muice Duibhe	Carmiduncan & Coille Farm	MacIntyre M	01/11/84	31/10/09	25	124	Ongoing	£3,105		
Argyll and Bute	Feur Lochain	Laraichean Buidhe	Gaunilet Heritage Insurance Services	05/03/86	04/03/06	20	136	Ongoing			
Argyll and Bute	Garabal Hill	Garabal Hill	RSPB	01/03/90	28/02/35	45	291	Ongoing			No payment in 2000/01 No payment in 2000/01 Vegetation management
Argyll and Bute	Glen Ralloch to Baravalla Woods	Kintarbert and Abhainn nan Gillean woods	Frischmann W & S Duncan N	11/06/99	10/06/02	3	145	Ongoing		£1,119	
Argyll and Bute	Gruinart Flats	Ardnave Farm	Epps R	01/08/96	31/07/05	9	1,071	Ongoing	£17,500		
Argyll and Bute	Hough Bay and Balevullin Machair	16/17 Kilmoluing	MacLean D	01/08/92	31/07/02	10	18	Ongoing	£682		
Argyll and Bute	Hough Bay and Balevullin Machair	Druim an Fhaing	Lamont A	01/08/92	31/07/02	10	6	Ongoing	£945		
Argyll and Bute	Hough Bay and Balevullin Machair	Druim an Fhaing/Loch Bhiassapol	MacLean D	01/08/92	31/07/02	10	5	Ongoing	£416		
Argyll and Bute	Kinuachdrach	Ardlussa Estate	Fletcher J	01/10/93	30/09/08	15	44	Ongoing	£805		
Argyll and Bute	Laggan Peninsula and Bay	Duich Farm	Abbott B	26/08/94	25/08/14	20	1,372	Ongoing	£9,978		No payment in 2000/01 No payment in 2000/01
Argyll and Bute	Laggan Peninsula and Bay	Island Farm	McKerrell I	01/12/89	30/11/09	20	26	Ongoing			
Argyll and Bute	Laggan Peninsula and Bay	Laggan Estate	Laggan Estate Trustees								





53. SSSI Management Agreements in force during year to 31 March 2001 (continued).

Local Authority	SSSI Name	Property Name	Party/Payee Name	Start Date	Expiry Date	Term in Years	Area (ha)	Status <sup>1</sup>	Annual Payments	One-off Payments <sup>2</sup>	Notes
Dumfries and Galloway	Kirkcowan Flow Laggannullan	Mochrum Estate Laggannullan	Stuart F Rowzell V Rowzell V Rowzell V	13/06/86 29/03/91	12/06/85 28/03/11	99 20	777 29	Ongoing Ongoing	£6,227	£1,790 £5,140	No payment in 2000/01 Access management Fencing
Dumfries and Galloway	Langholm - Newcastleton Hills	Lodgegill Estate	BQ Farming Partnership	08/06/90	07/06/20	30	3,183	Ongoing	£800		
Dumfries and Galloway	Laughenghie and Airie Hills	Airds Estate	Ingall A	04/06/85	03/06/25	40	699	Ongoing			No payment in 2000/01
Dumfries and Galloway	Laughenghie and Airie Hills	Laghead	Jameson J	27/06/86	26/06/26	40	308	Ongoing		£184	Vegetation management
Dumfries and Galloway	Laughenghie and Airie Hills	Two and a Half Merkland of Grobdale	Craig R & A	25/09/88	24/09/13	25	363	Ongoing	£4,800		
Dumfries and Galloway	Lochmaben Lochs	Loch Head Cottage Maxwellbank Farm	Blacklock W	08/03/87	07/03/12	25	1	Ongoing	£300		
Dumfries and Galloway	Lochmaben Lochs	Lochmaben Lochs	More J & E	08/03/87	07/03/12	25	2	Ongoing	£2,514		
Dumfries and Galloway	Mennoch Water	The Queensberry Estates	Waugh W & Sons Ltd <sup>6</sup>	29/12/96	28/12/06	10	6	Ongoing	£1,700	£1,422	Dam management
Dumfries and Galloway	Mochrum Lochs	Mochrum	Galloway W & M	01/11/90	31/10/15	25	107	Ongoing			
Dumfries and Galloway	Mochrum Lochs	Mochrum	Stuart F	12/11/90	11/11/10	20	348	Ongoing	£1,950		No payment in 2000/01
Dumfries and Galloway	Pibble Mine	Pibble Farm (Mark Farm)	Stuart F	29/08/90	28/08/10	20	7	Ongoing			No payment in 2000/01
Dumfries and Galloway	Raeburn Flow	Raeburn Flow	Park R & Co	14/02/99	13/02/04	5	65	Ongoing	£4,520		No payment in 2000/01
Dumfries and Galloway	Raeburn Flow	Raeburn Flow	Shaw R & Nighingale J								
Dumfries and Galloway	Ravenshall Wood	Kirkdale Estate	Scottish Woodlands <sup>6</sup>	01/04/94	31/03/14	20	9	Ongoing		£4,785	Peatland management
Dumfries and Galloway	River Dee (Parton to Crossmichae)	Cogarh	Hannay N & S	22/10/97	21/10/02	5	12	Ongoing	£1,225	£2,674	Tree clearance
Dumfries and Galloway	River Dee (Parton to Crossmichae)	Waterside	Nelson J							£4,785	Habitat protection - peatland
Dumfries and Galloway	River Dee (Parton to Crossmichae)	Waterside	Nelson J & M	22/10/97	21/10/02	5	15	Ongoing	£1,280		
Dumfries and Galloway	Skyreburn Grasslands	Glen/Whiteside Farm	Gillespie J IV Trust	01/05/94	30/04/04	10	35	Ongoing	£150		
Dumfries and Galloway	Stenhouse Wood	Stenhouse Wood	Faber C, Trustees	04/06/85	03/06/10	25	18	Ongoing	£3,000		
Dumfries and Galloway	Threave and Carlingwark Loch	Whitepark	Scottish Wildlife Trust	05/04/87	04/04/12	25	2	Ongoing	£589		No payment in 2000/01
Dumfries and Galloway	Torr Moss	Lands of Torr of Kelton	McAdam R								
Dumfries and Galloway	Torr Warren - Luce Sands	Sandmill Farm	Smith J	01/05/98	29/05/01	3	10	Ongoing	£2,578		No payment in 2000/01
Dumfries and Galloway	Upper Solway Flats and Marshes	East Howcreek Farm	Bell J	15/10/94	14/10/09	15	12	Ongoing			
Dumfries and Galloway	Upper Solway Flats and Marshes	East Howcreek Farm	Jameson G	08/06/88	07/06/13	25	11	Ongoing	£956		
Dumfries and Galloway	Upper Solway Flats and Marshes	East Upper Priestside	Hutchinson P						£815		
Dumfries and Galloway	Upper Solway Flats and Marshes	Hillend and Hilltop Farms	Scottish Solway Wildflowlers Association	06/06/88	05/06/13	25	33	Ongoing	£3,295		
Dumfries and Galloway	Upper Solway Flats and Marshes	Hillend and Hilltop Farms	Graham S	14/06/93	13/06/13	20	51	Ongoing	£3,650		
Dumfries and Galloway	Upper Solway Flats and Marshes	Mid Upper Priestside Farm	Scottish Solway Wildflowlers Association	17/02/91	16/02/11	20	23	Ongoing	£2,135		
Dumfries and Galloway	Upper Solway Flats and Marshes	Midtown Farm	Lister D	03/08/91	02/08/11	20	6	Ongoing	£300		
Dumfries and Galloway	Upper Solway Flats and Marshes	Number Four Baurch	Cumming R	01/12/87	30/11/12	25	3	Ongoing	£640		

## 53. SSSI Management Agreements in force during year to 31 March 2001 (continued).

Local Authority	SSSI Name	Property Name	Party/Payee Name	Start Date	Expiry Date	Term in Years	Area (ha)	Status <sup>1</sup>	Annual Payments	One-off Payments <sup>2</sup>	Notes
Dumfries and Galloway	Upper Solway Flats and Marshes	Seafield and Whinnyrigg	Nelson J	22/04/88	21/04/13	25	7	Ongoing	£4,025		
Dumfries and Galloway	Water of Ken Woods	Garroch Estate	Garroch Estate	23/07/93	22/07/43	50	48	Ongoing	£5,202	£2,002	Woodland management
East Dunbartonshire	South Braes	Baiglass Farm	Stewart A	01/08/86	31/07/11	25	33	Ongoing	£80		No payment in 2000/01
East Lothian	Aberlady Bay	Estate of Luffness	Trainer R	27/04/84	26/04/04	20	6	Ongoing			2000/01 payment
East Lothian	Danskinne Loch	Danskinne	Gibson G & Sons	15/02/89	14/02/39	50	6	Ongoing	£2,000		1999/00 payment
East Lothian	Papana Water	Garwald Meains	Hamilton Farmers	23/08/94	22/08/19	25	14	Ongoing	£100		No payment in 2000/01
East Lothian	Papana Water	Snowdon	Jack A	28/03/95	27/03/20	25	6	Ongoing	£100		No payment in 2000/01
East Lothian	Woodhall Dean	Woodhall Dean	Jack A	29/12/93	28/12/18	25	63	Ongoing			
East Renfrewshire	Brother and Little Lochs	St Martins	Scottish Wildlife Trust	03/07/98	02/07/03	5	9	Ongoing	£900		
Falkirk	Darnrig Moss	Easter Jawraig Farm	Munn R	28/07/86	27/07/07	21	13	Ongoing	£400		
Fife	Black Loch (Abdie)	Braeside & Woodhead	Herd C	20/09/91	19/09/12	21	5	Ongoing	£5,500		
Fife	Black Loch (Abdie)	Caldwells	McKury C	23/07/90	22/07/40	50	2	Ongoing	£1,500		
Fife	Black Loch (Cleish)	Cleish Estate	Myles T	23/05/88	22/05/87	999	21	Ongoing			No payment in 2000/01
Fife	Carlingnose	Carlingnose Battery	Russell D	01/08/99	31/07/04	5	1	Ongoing			No payment in 2000/01
Fife	Cassindonald Moss	Lands of Cassindonald	Stevenson C	08/06/89	07/06/10	21	12	Ongoing	£1,050		
Fife	Craigmead Meadows	Falkland Estate	McLaren A & Co	22/09/88	21/09/09	21	51	Ongoing	£4,342		
Fife	Dumbarnie Links	Elie Estate	Falkland Farms Ltd	09/03/83	08/03/03	20	34	Ongoing	£600		
Fife	Earlshall Muir	Earlshall Estate	Fairfield Farms	15/12/83	14/12/03	20	359	Ongoing	£37,200		
Fife	Earlshall Muir	Wards	Porter W & R Laird W & M	23/09/83	22/09/08	25	66	Ongoing	£10,438		
Fife	Fleecefauld Meadow	Estate of Teasess	Clark A	28/05/91	27/05/11	20	12	Ongoing			No payment in 2000/01
Fife	Park Hill and Tippetton Mosses	Outh Farm	Scottish Wildlife Trust	14/08/86	13/08/85	999	70	Ongoing			No payment in 2000/01
Fife	St Andrews - Craig Hartle	Kinkell	Johnson W	01/08/93	31/07/13	20	8	Ongoing			No payment in 2000/01
Fife	Swinkey Muir	Pittarhie Farm	Arran Estate Trust	12/01/99	11/01/04	5	11	Ongoing			No payment in 2000/01
Fife	Tayport - Tentsmuir Coast	Shanwell	Bowden-Smith P	15/12/91	14/12/11	20	4	Ongoing			No payment in 2000/01
Highland	Abermethy Forest	Dorback Estate	Finlay D, B & G	30/10/93	29/10/13	20	104	Ongoing	£700		No payment in 2000/01
Highland	Affric Carnich Hills	Mullaradach	Smith D	01/11/91	31/10/31	40	300	Ongoing	£250		No payment in 2000/01
Highland	Affric Carnich Hills/ Glen Strathfarrar	Braulen Estate	Hay J	01/10/91	30/09/16	25	7,565	Ongoing			No payment in 2000/01
Highland	Alladale Pinewood	Alladale Pinewood	Andras Ltd	01/07/87	30/06/87	100	69	Ongoing	£700		
Highland	Alvie	Kinrara Estate	MacAlre R	27/03/87	26/03/37	50	4	Ongoing	£1,874		
Highland	Amat Wood	Amat Wood	Scammell S	01/07/87	30/06/87	100	136	Ongoing	£600		
Highland	Ardersier Glacial Deposits	Ardersier Estate	Robson E Executors	10/05/84	09/05/05	21	2	Ongoing	£250	£3,819	Arrears
Highland	Beinn Dearg	Loch Droma	Beattie A	02/11/87	01/11/37	50	138	Ongoing	£242		No payment in 2000/01
Highland	Beinn Dearg	Strathvaich	Beattie A	01/04/88	31/03/38	50	872	Ongoing	£242		No payment in 2000/01
Highland	Beinn Freiceadain and Ben Dorrery	Dorrery Farm	Campbell M Trustees	03/10/86	02/10/01	15	53	Ongoing			No payment in 2000/01
Highland	Beinn Iadain and Beinn na h-Uamha	Beinn Iadain and Beinn na h-Uamha	Dickenson Trust Ltd	01/01/91	31/12/20	30	1,024	Ongoing			No payment in 2000/01
Highland	Ben Griams/Forsinard Bogs	Ewe Burn Route	Dickenson Trust Ltd	02/12/83	01/12/33	50	1400	Ongoing			No payment in 2000/01
			Munro A								No payment in 2000/01
			Arbormish Estate								No payment in 2000/01
			Scottish Wildlife Trust								No payment in 2000/01
			Mrs Raven								No payment in 2000/01
			Fountain Forestry Ltd								No payment in 2000/01

53. SSSI Management Agreements in force during year to 31 March 2001 (continued).

Local Authority	SSSI Name	Property Name	Party/Payee Name	Start Date	Expiry Date	Term in Years	Area (ha)	Status <sup>1</sup>	Annual Payments	One-off Payments <sup>2</sup>	Notes
Highland	Ben Hiant & Ardanurchan Coast	Mingary Farm & Glendrian Forest	Mingary Farm & Glendrian Forest	05/06/91	04/06/11	20	3	Ongoing		£8,654	Fencing
Highland	Ben Hope	Strathmore Estate	Gow D	20/12/91	19/12/31	40	1,785	Ongoing	£500		
Highland	Berrisdale Cliffs	Langwell Estate	Welbeck Estates Co Ltd	01/05/87	30/04/17	30	113	Ongoing	£200		
Highland	Berrisdale Water	Langwell Estate	Welbeck Estates Co Ltd	18/11/93	17/11/33	40	223	Ongoing	£250		
Highland	Blar nam Faoileag	Shival	Falconer J	04/09/85	03/09/06	21	308	Ongoing	£20,636		
Highland	Cairngorms	Glen Feshie	West Highland Woodlands	26/02/88	25/02/08	20	29	Ongoing			No payment in 2000/01
Highland	Cairngorms	Rothiemurchus	Grant J	14/06/84	13/06/14	30	1,628	Ongoing			No payment in 2000/01
Highland	Calrossie	Calrossie	MacGillivray M	07/03/88	06/03/08	120	77	Ongoing	£2,000		
Highland	Canna and Sanday	Canna and Sanday	National Trust for Scotland	01/11/89	30/10/04	15	1,234	Ongoing	£100		
Highland	Canna and Sanday	Sanday	National Trust for Scotland	24/03/93	23/03/13	20	63	Ongoing			No payment in 2000/01
Highland	Carrol Rock	Uppat Estate	Lord Strathnaver	01/10/87	30/09/37	50	135	Ongoing			Vegetation management
Highland	Cawdor Wood	Cawdor	Cawdor Estate	04/06/87	03/06/37	50	165	Ongoing	£3,937		
Highland	Coire na Beinne Mires	Bulboo Hastry Dunbeath	Mackay D	05/11/94	04/11/04	10	119	Ongoing	£7,012		
Highland	Coire na Beinne Mires	Coire na Beinne Mires	Houstry Grazings Committee	01/10/85	30/09/05	20	735	Ongoing			
Highland	Conon Islands	Braham Estate	Braham Farm Ltd	27/02/85	26/02/05	20	6	Ongoing	£550		
Highland	Conon Islands	Kildun	MacNab A	01/09/89	31/08/10	21	3	Ongoing	£970		
Highland	Coulin Pinewood	Coulin Estate	Coulin Estate	12/02/85	11/02/40	55	375	Ongoing	£886	£681	Vegetation management
Highland	Creag Meagaidh	Glenshero	Smith P Trustees	25/11/94	24/11/09	15	1,227	Ongoing			
Highland <sup>5</sup>	Dam Wood	Belmaduhy	Alcan Highland Estates	01/01/79	31/12/01	1	20	Ongoing	£50		
Highland	Doire Damh	Ben Damph Estate	Scottish Wildlife Trust	10/07/90	09/07/25	35	310	Ongoing	£700		
Highland	Dornoch Firth	Skibo Castle Estate	Messrs Grant & Wylie	01/10/92	30/09/91	99	324	Ongoing			No payment in 2000/01
Highland	Drinnin to Killundine Woods	Achmasoul, Morven	Graham S	24/04/85	23/04/27	42	12	Ongoing			No payment in 2000/01
Highland	Drinnin to Killundine Woods	Drinnin	MacDonald A	22/05/88	21/05/12	24	22	Ongoing	£2,860		
Highland <sup>5</sup>	Drummondreoch Wood	Estate of Ferintosh	Scottish Wildlife Trust	31/03/79	30/03/02	23	15	Ongoing	£40		
Highland	Dundonnell Woods	Dundonnell Estate	Renwick D	01/11/87	31/10/87	100	353	Ongoing	£350		
Highland	Dunnet Links	Greenvale Farm	Mackay R & Sons	02/11/93	01/11/13	20	49	Ongoing	£8,500		
Highland	Durness	Durness	Watson J	01/09/91	31/08/11	20	272	Ongoing			No payment in 2000/01
Highland	East Halladale	Glen Dubh/Sandside Reay	Scottish Executive	25/08/88	14/08/23	135	360	Ongoing			No payment in 2000/01
Highland	East Halladale	North Burn	RSPB	06/01/89	05/01/81	92	97	Ongoing			No payment in 2000/01
Highland	Easter Feern	Fearn Estate	Brooke C	14/12/84	13/12/04	20	82	Ongoing			No payment in 2000/01
Highland	Foinaven	Eriboll Estate	Eriboll Estate Trust	01/09/95	31/07/35	40	324	Ongoing	£400		
Highland	Kildrummie Kames	Bemuchyle	Miller J	17/06/86	16/06/07	21	1	Ongoing			No payment in 2000/01
Highland	Kildrummie Kames	Easter Glackton	MacLennan J	01/02/89	31/01/88	99	31	Ongoing			No payment in 2000/01
Highland	Kildrummie Kames	Kilravock Estate	Kilravock Estate	15/08/85	14/08/06	21	13	Ongoing			No payment in 2000/01
Highland	Kildrummie Kames	Kilravock Estate	MacDonald A	25/06/94	24/06/15	21	60	Ongoing	£1,668		
Highland	Kildrummie Kames	Little Croy, Croy	Rose A Trustees	26/08/89	25/08/10	21	10	Ongoing	£2,835		
Highland	Kildrummie Kames	Mains of Gollanfield Farm	Fraser J	30/07/85	29/07/05	20	24	Ongoing			

53. SSSI Management Agreements in force during year to 31 March 2001 (continued).

Local Authority	SSSI Name	Property Name	Party/Payee Name	Start Date	Expiry Date	Term in Years	Area (ha)	Status <sup>1</sup>	Annual Payments	One-off Payments <sup>2</sup>	Notes
Highland	Kildrummie Kames	Mains of Gollanfield Farm	Midtoul Farms	30/07/95	29/07/15	20	24	Ongoing	£14,347		No payment in 2000/01
Highland	Kinriva - Strathroy	Strathroy Moor	Forestry Commission	06/07/89	05/07/09	20	14	Ongoing			No payment in 2000/01
Highland	Kinriva - Strathroy	Torran	Ross H	01/04/88	31/03/38	50	4	Ongoing	£750		No payment in 2000/01
Highland	Knockinnon Heath	Estate of Latheronwheel	Sinclair S	01/04/88	31/03/03	15	39	Ongoing			No payment in 2000/01
Highland	Knockinnon Heath	Knockinnon	Palmer's R Trustees	01/11/89	31/10/09	20	52	Ongoing	£648		
Highland	Knockinnon Heath	Knockinnon Heath	Henderson C & M	01/05/88	30/04/12	24	3	Ongoing			
Highland	Knockinnon Heath	Knockinnon Heath	Sinclair E	12/01/89	11/01/10	21	11	Ongoing	£686		
Highland	Knockinnon Heath	Knockinnon Heath	Sinclair S	22/02/88	21/02/09	21	16	Ongoing	£2,500		
Highland	Langwell Water	Langwell Estate	Welbeck Estates Co Ltd	01/05/84	30/04/34	50	274	Ongoing	£200		
Highland	Langwell Water	Langwell Estate	Welbeck Estates Co Ltd	18/11/93	17/11/33	40	287	Ongoing	£250		
Highland	Liarrie Burn	Glennamich Estate	Fuller A & J	01/06/90	31/05/40	50	90	Ongoing			No payment in 2000/01
Highland	Loch Heilen	Croft No. 4, Lochend	Paul A & M	15/02/84	14/02/04	20	10	Ongoing	£1,200		No payment in 2000/01
Highland	Loch of Winless/Moss of Killimster	Hempriggs	Steven J	06/11/89	05/11/81	92	87	Ongoing			
Highland	Loch Ruthven	Loch Ruthven Shore	Humfrey A	01/04/88	31/03/38	50	3	Ongoing			No payment in 2000/01
Highland	Loch Scarnclate	Stemster Mains	Coghill D	01/07/89	30/06/04	15	14	Ongoing			No payment in 2000/01
Highland	Loch Shiel	Glen Alladale Estate	McCamis N	03/01/92	02/01/32	40	1,250	Ongoing	£250		
Highland	Loch Ussie	Loch Ussie	Cheape H	07/11/86	06/11/06	20	1	Ongoing	£25		
Highland	Loch Ussie	Loch Ussie	Sinclair J	07/11/86	06/11/06	20	1	Ongoing	£50		
Highland	Loch Ussie	Loch Ussie	Sinclair J	07/11/86	06/11/06	20	3	Ongoing			No payment in 2000/01
Highland	Loch Ussie	Loch Ussie	Matheson A	01/08/90	31/07/10	20	3	Ongoing	£17		
Highland	Loch Ussie	Loch Ussie	Sinclair K	07/11/86	06/11/06	20	1	Ongoing	£245		Water rates for field trough
Highland	Loch Ussie	Loch Ussie	Sinclair J	24/05/90	23/05/20	30	1	Ongoing		£176	
Highland	Loch Ussie	Loch Ussie	North of Scotland Water Authority	01/08/90	31/07/10	20	3	Ongoing			
Highland	Loch Ussie	Loch Ussie	Capl. Matheson A Trustees	01/09/98	31/08/01	3	100	Ongoing	£2,000		
Highland	Loch Yaa	Loch Yaa Estate	Reidhaven Estate	27/05/94	26/05/04	10	14	Ongoing	£9,650		
Highland	Loch Watten	Quoynee Farm	Mowat J & E	23/12/89	22/12/10	21	11	Ongoing	£2,035		
Highland	Moniak Gorge	Nine South Clunes	Swift C	23/11/86	22/11/11	25	13	Ongoing	£50		
Highland	North Rothiemurchus	North Rothiemurchus	Grant J	01/03/84	28/02/04	20	394	Ongoing			No payment in 2000/01
Highland	Pinewood	Pinewood									
Highland	Ousdale Burn	Langwell Estate	Welbeck Estates Co Ltd	18/11/93	17/11/33	40	51	Ongoing	£250		
Highland	Parallel Roads of Lochaber	Brackletter	Berardelli D	19/02/90	18/02/10	20	184	Ongoing	£656		
Highland	Pitmaduthy Moss	Aldie Farm	Aldie Farming Company	02/11/87	01/11/62	75	15	Ongoing			No payment in 2000/01
Highland	Reisgill Burn	Reisgill Burn	Stewart I	01/12/82	30/11/07	25	4	Ongoing	£50		
Highland	Rosemarkie to Shandwick Coast	Lands of Castlecraig	Castlecraig Farms	02/08/87	01/08/17	30	37	Ongoing	£500		
Highland	Roskill	Farms of Roskill	Grant J	20/05/94	19/05/12	18	9	Ongoing	£2,883		No payment in 2000/01
Highland	Rumsdale Peatlands	Cnoc nan Gall	Duncan I	01/02/95	31/01/87	92	160	Ongoing			No payment in 2000/01
Highland	Sheigra - Oldshore More	Oldshorebeg	Kroch A Trustees	01/03/89	07/03/02	5	27	Ongoing			No payment in 2000/01
Highland	Shielton Peatlands	Acharole	Barr S	27/02/90	26/02/82	92	356	Ongoing			No payment in 2000/01
Highland	Shielton Peatlands	Badarctoy	Moule R & J	01/03/90	28/02/82	92	101	Ongoing			No payment in 2000/01
Highland	Shielton Peatlands	Badarctoy	Swanson J								No payment in 2000/01

53. SSSI Management Agreements in force during year to 31 March 2001 (continued).

Local Authority	SSSI Name	Property Name	Party/Payee Name	Start Date	Expiry Date	Term in Years	Area(ha)	Status <sup>1</sup>	Annual Payments	One-off Payments <sup>2</sup>	Notes
Highland	Shielton Peatlands	Munsary Farm	The Wild Plant Conservation Charity	21/05/99	20/05/98	999	1,257	Ongoing			No payment in 2000/01
Highland	Shielton Peatlands	Rhianacail	Palmer R Yoxall B	02/08/90	01/08/82	92	91	Ongoing			No payment in 2000/01 No payment in 2000/01 No payment in 2000/01
Highland	Shielton Peatlands	Rowens	Brimms J & Phillips K	27/02/89	26/02/81	92	155	Ongoing	£70		No payment in 2000/01
Highland	Shielton Peatlands	Shielton Peatlands	Cunningham Mr & Mrs A	30/11/87	29/11/07	20	20	Ongoing			
Highland	Shielton Peatlands	Shielton Farm	Georgeson C	12/02/85	11/12/30	45	359	Ongoing			
Highland	Shielton Peatlands	Shielton Peatlands	Georgeson C	28/11/85	27/11/06	21	232	Ongoing	£5,976		
Highland	Shielton Peatlands	Strath Watten	Mackay J & A	26/06/90	25/06/11	21	72	Ongoing	£4,507		
Highland	Shielton Peatlands	Tachar	Falconer J & C	27/12/91	26/12/90	99	275	Ongoing			
Highland	Sletill Peatlands	Crubag	Cross R	11/01/89	10/01/81	92	14	Ongoing			No payment in 2000/01
Highland	Sletill Peatlands	Maol Donn	Higgins A	20/09/90	19/09/82	92	366	Ongoing			No payment in 2000/01
Highland	Sletill Peatlands	Talaheel	Djanogly S Cross R	06/01/89	10/01/81	92	248	Ongoing			No payment in 2000/01 No payment in 2000/01 No payment in 2000/01 No payment in 2000/01 No payment in 2000/01 No payment in 2000/01 No payment in 2000/01
Highland	Spinningdale Bog	Skibo Estate	Higgins A	12/03/88	11/03/48	60	29	Ongoing			No payment in 2000/01
Highland	Stack Woods	Reay Estate	Carnegie-Miller Duke of Westminster Trustees	13/12/91	12/12/31	40	47	Ongoing	£150		No payment in 2000/01
Highland	Strathfleet	Strathfleet(Morvich)	Thomson G	01/09/88	31/08/38	50	14	Ongoing			No payment in 2000/01
Highland	Strathly Bogs	Coille an Reidhe	Snell M	06/01/89	05/01/81	92	116	Ongoing			No payment in 2000/01
Highland	Strathly Bogs	Coille an Seabhach	Porter	06/01/89	10/01/81	92	67	Ongoing			No payment in 2000/01
Highland	Strathly Bogs	Coille Buidhe	Green R	06/01/89	05/01/81	92	27	Ongoing			No payment in 2000/01
Highland	Strathly Bogs	Coille Fhada	Cousins M	06/01/89	05/01/81	92	25	Ongoing			No payment in 2000/01
Highland	Strathly Bogs	Coille Meadhannach	Fraser W	06/01/89	05/01/81	92	40	Ongoing			No payment in 2000/01
Highland	Stroma	Ten Penny & Two Penny Lands	Simpson J	15/03/84	14/03/05	21	134	Ongoing	£6,695		No payment in 2000/01
Highland	Stroupster Peatlands	Brabster Farms	Angus M & D Brabster Farms	19/12/89	18/12/39	50	330	Ongoing			No payment in 2000/01 No payment in 2000/01
Highland	Urrquhart Bay Woods	Urrquhart Bay Woods	Woodland Trust	01/03/88	28/02/18	30	2	Ongoing	£50		No payment in 2000/01
Highland	West Halladale	Bighouse Estate	Kelly C	15/05/87	14/05/86	99	997	Ongoing			No payment in 2000/01
Highland	West Halladale	Cnoc na Main I	Kelly J	06/01/89	05/01/81	92	110	Ongoing			No payment in 2000/01
Highland	West Halladale	Cnoc na Main II	Fountain Forestry Ltd	06/01/89	05/01/81	92	42	Ongoing			No payment in 2000/01
Highland	West Halladale	Kirkton Farm	Litchfield F	18/06/87	17/06/77	90	194	Ongoing	£1,800		No payment in 2000/01
Highland	West Halladale	Kirkton Farm	Litchfield F	01/05/86	30/04/76	90	93	Ongoing			No payment in 2000/01
Highland	West Halladale	Loch Dubh	Bartlett A	06/01/89	05/01/81	92	18	Ongoing			No payment in 2000/01
Inverclyde	Knocknairs Hill	East Green Farm	Black A	12/07/96	11/07/01	5	42	Ongoing			No payment in 2000/01
Inverclyde	Shielhill Glen	Shielhill Farm	McIntyre A	06/08/85	05/08/10	25	6	Ongoing	£5,719		No payment in 2000/01
Midlothian	Dalkeith Oakwood	Barony of Dalkeith	The Burcleuch Estates Ltd	26/11/87	25/11/08	21	26	Ongoing	£602		No payment in 2000/01
Midlothian	Habbies Howe - Logan Burn	Loganhouse	Cowan A	12/06/92	11/06/13	21	3	Ongoing	£400		No payment in 2000/01
Moray	Bochel Wood	Carn Tullich	Fraser W	01/08/89	31/07/21	32	192	Ongoing	£8,450		
Moray	Bochel Wood	Carn Tullich	Durno S & Sons	01/11/89	31/10/09	20	7	Ongoing	£700		
Moray	Buinach and Glenlatterach	Brokentorn	Christie T	15/05/90	14/05/11	21	15	Ongoing	£4,903		
Moray	Buinach and Glenlatterach	Glenlatterach	Depford R	26/09/89	25/09/10	21	21	Ongoing	£3,742		
Moray	Buinach and Glenlatterach	Kellas Estate	Depford R Christie T	15/05/90	14/05/11	21	30	Ongoing	£2,400	£339	Fencing

53. SSSI Management Agreements in force during year to 31 March 2001 (continued).

Local Authority	SSSI Name	Property Name	Party/Payee Name	Start Date	Expiry Date	Term in Years	Area(ha)	Status <sup>1</sup>	Annual Payments	One-off Payments <sup>2</sup>	Notes
Moray	Burn of Ballintomb	Alton	Wilson I	01/01/88	31/12/12	25	7	Ongoing	£4,879		No payment in 2000/01
Moray	Burn of Ballintomb	Mains of Ballintomb	Wilson I	01/01/88	31/12/12	25	4	Ongoing	£2,714		No payment in 2000/01
Moray	Culbin Sands, Culbin Forest and Findhorn Bay	Area A, Lochloy Woods	Merchant Holdings Ltd	01/01/87	31/12/44	58	15	Ongoing			
Moray	Culbin Sands, Culbin Forest and Findhorn Bay	Area C4, Lochloy Woods	Merchant Holdings Ltd	01/01/94	31/12/03	10	9	Ongoing			
Moray	Culbin Sands, Culbin Forest and Findhorn Bay	Maviston Farm	Maviston Farms	01/05/84	30/04/40	56	99	Ongoing	£9,613		
Moray	Kellas Oakwood	Kellas Oakwood	T Christie	15/05/90	14/05/10	20	17	Ongoing			No payment in 2000/01 No payment in 2000/01
Moray	Leithenhill	Brodiehill & Leithenhill Farm	Foundation for the Children of Jurgens F Manson D & Son	01/01/93	31/12/13	21	25	Ongoing	£5,000		
Moray	Leithenhill	Heldon Hill	Taylor M	27/11/95	26/11/05	10	24	Ongoing	£200		
Moray	Loch Spynie	Pigaveny Estate	Dunbar A	01/01/89	31/12/13	25	89	Ongoing		£3,553 £3,770	Channel construction Reservoir management
Moray	Mill Wood	Ardrone Croft	Cruickshank A	01/04/88	31/03/12	24	1	Ongoing	£180		
Moray	Mill Wood	Melkie Ardron	Edward J & D	01/04/94	31/03/15	21	7	Ongoing	£3,450		
Moray	Spey Bay	Corskie Farm	Green W	01/07/86	30/06/76	90	13	Ongoing	£4,359		
Moray	Spey Bay	Lein House	Gordon-Smith P	25/07/95	24/07/16	21	8	Ongoing			No payment in 2000/01 No payment in 2000/01 No payment in 2000/01
North Ayrshire	Cockinhead Moss	New House Farm	Craig R & H	09/09/88	08/09/28	40	17	Ongoing			
North Lanarkshire	Black Loch Moss	Melkie Drumbreck	Luke J	17/11/96	16/11/01	5	55	Ongoing	£4,460		
North Lanarkshire	Lady Bells Moss	Easter Moffat Mains Farm	Stewart A	11/06/92	10/06/12	20	36	Ongoing	£7,050		
North Lanarkshire	Lady Bells Moss	Fortissat Mains Farm	Hadden C & J	20/05/88	20/05/13	25	32	Ongoing			No payment in 2000/01
North Lanarkshire	Longriggend Moss	Greendykeside Farm	Downie E	20/09/83	19/09/08	25	9	Ongoing	£841		
North Lanarkshire	Longriggend Moss	Lands of Avonhead	Bell Russell & Company	01/10/86	30/09/11	25	22	Ongoing	£300		
North Lanarkshire	North Bellstone Plantation	Bellstone	Paisley M	10/02/84	09/02/09	25	30	Ongoing	£6,362		
Orkney Islands	Central Sanday	Benziecroft	Coltman A & T	12/06/89	11/06/10	21	6	Ongoing	£1,265		
Orkney Islands	Central Sanday	Elsness	Seatter R & S	06/08/87	05/08/37	50	11	Ongoing		£4,963	Reimbursement of replacement stone
Orkney Islands	Central Sanday	Ouse Point	Lennie J	01/02/90	31/01/11	21	1	Ongoing		£493	Reimbursement of replacement stone
Orkney Islands	Central Sanday	Skail	Firm of R & J Seatter	01/05/88	30/04/38	50	2	Ongoing	£274		
Orkney Islands	Glims Moss and Durkadale	Burn of Durkadale	Brown J & J	21/07/86	20/07/10	24	7	Ongoing	£2,098		
Orkney Islands	Hoy	Little Rack Wick	Seatter H	12/08/86	11/08/11	25	739	Ongoing	£18,700		
Orkney Islands	Hoy	Moss of Whitestanes & Rora Head	Rendall J	09/10/95	08/10/05	10	427	Ongoing	£8,000		
Orkney Islands	Hoy	West Dale	Rysa Lodge Partnership	08/02/89	07/02/10	21	723	Ongoing	£11,420		
Orkney Islands	Keelylang Hill and Swartaback Burn	Burn of Swartaback	Dixon A	16/04/90	15/04/02	12	619	Ongoing	£12,000		
Orkney Islands	Keelylang Hill and Swartaback Burn	Ethergrass	Dickey E	09/03/88	08/03/13	25	308	Ongoing	£17,751		
Orkney Islands	Keelylang Hill and Swartaback Burn	Hill of Lyradale	Sector J	05/04/89	04/04/09	20	13	Ongoing	£1,066		

53. SSSI Management Agreements in force during year to 31 March 2001 (continued).

Local Authority	SSSI Name	Property Name	Party/Payee Name	Start Date	Expiry Date	Term in Years	Area (ha)	Status <sup>1</sup>	Annual Payments	One-off Payments <sup>2</sup>	Notes
Orkney Islands	North Hill	North Hill Papa Westray	North Hill Graziers	01/04/96	31/03/06	10	206	Ongoing	£6,000		No payment in 2000/01
Orkney Islands	Northwall	North Loch/Loch of Rummie	Robinson P & T	28/07/95	27/07/15	20	19	Ongoing		£1,798	Reimbursement of replacement stone
Orkney Islands	Northwall	Sealer	Drever W & D	01/06/88	31/05/13	25	46	Ongoing			
Orkney Islands	Orphir and Stenness Hills	Akla	Swanbister Farms	18/08/84	17/08/05	21	316	Ongoing	£22,300		
Orkney Islands	Orphir and Stenness Hills	Graf Hill	Halcro-Johnston H	18/08/84	17/08/04	20	72	Ongoing	£6,620		
Orkney Islands	Orphir and Stenness Hills	North Dales	Graigie I	18/08/84	17/08/05	21	405	Ongoing	£16,263		
Orkney Islands	Orphir and Stenness Hills	Russdale	Coghill G	18/08/85	17/08/06	21	103	Ongoing	£11,183		
Orkney Islands	Orphir and Stenness Hills	Stines Moss	Donaldson I	01/09/85	31/08/06	21	61	Ongoing	£4,070		
Orkney Islands <sup>5</sup>	Rousay	Brings	Marwick A & M	03/03/93	02/03/14	21	45	Ongoing	£6,256		
Orkney Islands <sup>5</sup>	Rousay	Faradlett	Messrs Garson	01/07/89	30/06/01	10	46	Ongoing	£5,000		
Orkney Islands <sup>5</sup>	Rousay	Faradlett Head	Messrs Garson	08/10/95	07/10/01	4	59	Ongoing	£3,098		
Orkney Islands <sup>5</sup>	Rousay	Koogrew	Taylor G & D	26/12/89	25/12/01	10	103	Ongoing	£7,077		
Orkney Islands	Rousay	Moss of Loomachun	Firih J & Partners	30/09/92	29/09/02	10	196	Ongoing	£6,607		
Orkney Islands	Stromness Heaths and Coast	Black Craig	Johnston P	21/02/94	20/02/04	10	18	Ongoing	£2,150		
Orkney Islands	Stromness Heaths and Coast	East Bigging	Brown R	01/01/85	31/12/05	21	15	Ongoing	£2,021		
Orkney Islands	Stromness Heaths and Coast	Mousland	Chalmers B	01/09/98	31/12/08	10	374	Ongoing	£9,764		
Orkney Islands	Stromness Heaths and Coast	Ward Hill Cliffs	Sinclair D & Co	05/05/88	04/05/13	25	11	Ongoing			No payment in 2000/01
Orkney Islands	Ward Hill Cliffs	Braeland	Sinclair W & Sons	01/06/86	31/05/07	21	18	Ongoing	£2,321		
Orkney Islands	Ward Hill Cliffs	Little Stews	Omand H	01/08/87	31/07/11	24	6	Ongoing	£872		
Orkney Islands	Waukmill	Waukmill Bay (East)	Dixon A	15/07/91	14/07/02	11	43	Ongoing	£2,000		
Orkney Islands	Waukmill	Waukmill Bay (West)	Reid J	03/08/87	02/08/08	21	24	Ongoing	£1,681		
Orkney Islands	West Mainland Moorlands	Baillie Hill (North)	Hull J	13/05/88	12/05/08	20	22	Ongoing	£4,545		
Orkney Islands	West Mainland Moorlands	Baillie Hill (South)	Moar R	01/09/86	31/08/11	25	18	Ongoing	£4,059		
Orkney Islands	West Mainland Moorlands	Burn of Grid	Wallace D	19/01/87	18/01/07	20	174	Ongoing	£3,543		
Orkney Islands	West Mainland Moorlands	Burrien Hill (West)	Watson B & S	12/01/88	11/01/08	20	8	Ongoing	£1,127		
Orkney Islands	West Mainland Moorlands	Dale of Cottscaith	Fraser J, J & Son	13/06/86	12/06/08	22	136	Ongoing	£5,344		
Orkney Islands	West Mainland Moorlands	Farm of Lettally	Moar R	01/09/86	31/08/11	25	14	Ongoing			No payment in 2000/01 No payment in 2000/01
Orkney Islands	West Mainland Moorlands	Longiger	Scott E	01/09/84	31/08/05	21	17	Ongoing	£1,985		
Orkney Islands	West Mainland Moorlands	Lyde Burn	Nicolson Mr & Mrs D	01/06/88	31/05/13	25	1	Ongoing	£535		
Orkney Islands	West Mainland Moorlands	Redland	Copland D	08/05/88	07/05/13	25	45	Ongoing	£12,374		
Orkney Islands	West Mainland Moorlands	Syra Dale	Scott J & Co	02/08/87	01/08/12	25	188	Ongoing	£24,344		
Orkney Islands	West Westray	Fifty Hill	Binscarth Farms	01/09/84	31/08/05	21	34	Ongoing	£2,465		
Orkney Islands	West Westray	Fifty Hill	Paterson J	01/01/86	31/12/06	21	40	Ongoing	£4,250		
Orkney Islands	West Westray	Gallowhill	Costie A	01/09/84	31/08/05	21	32	Ongoing	£3,674		
Orkney Islands	West Westray	Gallowhill	Portinger T	01/09/84	31/08/05	21	32	Ongoing	£7,688		
Orkney Islands	West Westray	Gallowhill & Knucker Hill	Bews G	01/09/84	31/08/05	21	49	Ongoing	£4,094		
Orkney Islands	West Westray	Knucker Hill	Rendall S & J Partners	01/09/84	31/08/05	21	43	Ongoing	£2,542		
Orkney Islands <sup>5</sup>	West Westray	Slea Hill	Rendall G	01/09/84	31/08/05	21	47	Ongoing	£1,400		No payment in 2000/01 No payment in 2000/01
Perth and Kinross	Aldclune and Inverack Meadows	Atholl	Seatter T & E	23/10/93	22/10/02	6	4	Ongoing			
Perth and Kinross	Ardblair and Myreside Fens	Atholl	Atholl Estates	28/07/88	27/07/08	20	13	Ongoing	£200		No payment in 2000/01
Perth and Kinross	Beinn a' Ghlo	Ardblair & Myreside Fens	McDonald A	01/09/98	31/08/03	5	17	Ongoing			No payment in 2000/01
Perth and Kinross	Beinn a' Ghlo	Forest of Atholl	Blair-Oliphant L	01/12/93	30/11/08	15		Ongoing			No payment in 2000/01

53. SSSI Management Agreements in force during year to 31 March 2001 (continued).

Local Authority	SSSI Name	Property Name	Party/Payee Name	Start Date	Expiry Date	Term in Years	Area (ha)	Status <sup>1</sup>	Annual Payments	One-off Payments <sup>2</sup>	Notes
Perth and Kinross	Ben Heugarnich/ Meal na Samhna	Glenlochay	U A Forestry <sup>6</sup> U A Forestry <sup>6</sup>	21/10/87	20/10/86	999	3,162	Ongoing		£109 £2,616	Arrears Fencing and vegetation management No payment in 2000/01
Perth and Kinross	Birks of Aberfeldy Bishop Hill	Estate of Moness Balnehill Farm & Kinnesswood Hill	McBride & Pitchforth M Robertson D	27/03/85 27/10/87	26/03/05 26/10/07	20 20	1 120	Ongoing Ongoing	£75		No payment in 2000/01
Perth and Kinross	Black Wood of Rannoch	Finnart & Invercomrie Farms	Heinzel H & T	22/10/90	21/10/11	21	2	Ongoing			No payment in 2000/01
Perth and Kinross	Black Wood of Rannoch	Meggerrie	Meggerrie & Lochs Estate	01/09/98	30/08/08	10	187	Ongoing	£150		No payment in 2000/01
Perth and Kinross	Bolfracks Wood	Bolfracks Estate	Price R	21/07/95	20/07/05	10	20	Ongoing			No payment in 2000/01
Perth and Kinross	Cairnleith Moss	Estates of Murrhly & Strathbraan	Fotheringham R	31/01/86	30/01/06	20	85	Ongoing			No payment in 2000/01
Perth and Kinross	Carrie and Cragganester Woods	Balnasium Farm	Boswell R	25/01/93	31/05/13	21	16	Ongoing			No payment in 2000/01
Perth and Kinross	Comrie Woods	Twenty Shilling and Pollyrigg Woods	Gordon C RTS Ltd <sup>6</sup>	01/12/83	30/11/38	55	56	Ongoing		£212 £100	Fencing Fencing
Perth and Kinross	Connachan Marsh	Connachan	McPherson M	01/11/99	30/10/04	5	25	Ongoing			No payment in 2000/01
Perth and Kinross	Craighall Gorge	Lands of Rattray	Rattray A	23/07/85	22/07/40	55	14	Ongoing			No payment in 2000/01
Perth and Kinross	Croftinygan Meadow	Easter and Wester Croftinygan	Waugh J	21/03/84	20/03/05	21	4	Ongoing	£550		No payment in 2000/01
Perth and Kinross	Den of Alyth	Den of Alyth	Thow Mr	24/04/84	23/04/34	50	7	Ongoing			No payment in 2000/01
Perth and Kinross	Drummond Lochs	Drummond Pond	Grimshorpe & Drummond Castle Trust	30/06/93	29/06/14	21	35	Ongoing			No payment in 2000/01
Perth and Kinross	Forest of Alyth Mires	Lands of Corb and Drumturn	Ferguson S & C	27/03/85	26/03/35	50	108	Ongoing			No payment in 2000/01
Perth and Kinross	Glen Fender Meadows	Lude Estate	Gordon A	01/09/95	31/08/20	25	34	Ongoing		£271	Vegetation management
Perth and Kinross	Glen Fender Meadows	Monzie	Cameron J	01/09/99	31/08/04	5	53	Ongoing	£150		No payment in 2000/01
Perth and Kinross	Glenartney Juniper Wood	Drummond Estate	Steel A	01/06/84	31/05/09	25	90	Ongoing	£4,981 £6,281		No payment in 2000/01
Perth and Kinross	Inner Tay Estuary	Cairnie Pier	Strachan D	10/05/85	09/05/10	25	26	Ongoing		£958	Reed bed management
Perth and Kinross	Inner Tay Estuary	Jamesfield	Miller J & Sons	07/05/85	06/05/10	25	14	Ongoing	£13,600		No payment in 2000/01
Perth and Kinross	Lady Loch	Lady Loch	Morrison F	01/07/83	30/06/33	50	2	Ongoing			No payment in 2000/01
Perth and Kinross	Lairds Loch	Solum of Lairds Loch	Hallyburton Trust	11/04/88	10/04/87	99	5	Ongoing			No payment in 2000/01
Perth and Kinross	Loch Tummel Flush	Loch Tummel Flush	Maisels D	09/01/99	08/01/04	5	3	Ongoing			No payment in 2000/01
Perth and Kinross	Lochindores	Hallyburton & Pitar Estate	Pathullo J	11/11/85	10/11/05	20	14	Ongoing	£600		No payment in 2000/01
Perth and Kinross	Logierait Mires	Forty Shilling Land	McPhail P	22/08/90	21/08/05	15	58	Ongoing	£50		No payment in 2000/01
Perth and Kinross	Meggerrie and Croch na Keys Woods	Estate of Meggerrie	Mallim B	02/05/85	01/05/05	20	203	Ongoing			No payment in 2000/01
Perth and Kinross	Meggerrie and Croch na Keys Woods	Lochs Estate	Mallim B	14/01/93	13/01/14	21	56	Ongoing	£150		No payment in 2000/01
Perth and Kinross	Methven Woods	Methven Estate	Pat Wilson Enterprise	24/03/81	23/03/80	99	54	Ongoing	£50		Vegetation management
Perth and Kinross	Monzie Wood	Monzie Estate	RTS Ltd <sup>6</sup>	28/06/85	27/06/10	25	45	Ongoing		£1,507 £1,064	Fencing
Perth and Kinross	Morenish Meadow	Morenish Farms	Dowie W <sup>6</sup> Sants H RTS Ltd <sup>6</sup>	01/04/95	31/03/05	10	31	Ongoing	£2,400	£611	Vegetation management

53. SSSI Management Agreements in force during year to 31 March 2001 (continued).

Local Authority	SSSI Name	Property Name	Party/Payee Name	Start Date	Expiry Date	Term in Years	Area (ha)	Status <sup>1</sup>	Annual Payments	One-off Payments <sup>2</sup>	Notes
Perth and Kinross	Pitkeathly Mires	Pitkeathly Mains	Pitcaithly G	10/08/87	09/08/86	999	60	Ongoing			No payment in 2000/01
Perth and Kinross	Pitkeathly Mires	Rossie Ochil	Ochil R	22/07/88	21/07/87	999	1	Ongoing			No payment in 2000/01
Perth and Kinross	Pitlowie	Hole of Clean	Smith J	31/10/91	30/09/12	21	5	Ongoing	£1,300		
Perth and Kinross	River Lyon Bank	Donafuil	Scott A	20/01/89	19/01/10	21	1	Ongoing	£30		
Perth and Kinross	River Lyon Bank	Tirnie Farm	Miller I	01/09/86	31/08/07	21	1	Ongoing	£75		
Perth and Kinross	Tulach Hill	Invervack	McDonald A	01/11/96	31/10/02	6	336	Ongoing	£5,262		
Perth and Kinross	Weem Meadow	Weem Meadow	Campbell A & Partners	01/05/97	30/04/03	6	2	Ongoing	£500		
Perth and Kinross	Wether Hill	Moreland Farm	Mitchell L	01/02/00	31/01/03	3	53	Ongoing	£300		No payment in 2000/01
Perth and Kinross	Wether Hill	Wether Hill	Adams D & C	01/01/97	31/12/01	5	32	Ongoing	£604		
Renfrewshire	Barmufflock Dam	Barnbeth	Kennedy R Mr & Mrs	04/09/84	03/09/09	25	3	Ongoing		£822	Vegetation management
Renfrewshire	Barmufflock Dam	Barnbeth	Kennedy R Mr & Mrs	04/09/84	03/09/09	25	3	Ongoing			No payment in 2000/01
Renfrewshire	Formakin	Formakin	Formakin Ltd	01/09/97	31/08/02	5	7	Ongoing	£660		
Renfrewshire	Shovelboard	Elderslie Estate	Formakin Ltd	01/02/00	31/01/10	10	2	Ongoing		£462	Vegetation management
Scottish Borders	Abbey St Bathans	Hoardweel	Elderslie Estates	17/12/87	16/12/11	24	12	Ongoing	£100	£754	Installation of sluice
Scottish Borders	Woodlands		Stebbins D								
Scottish Borders	Aleamor West Loch and Meadow	Aleamor Reservoir	East of Scotland Water	01/07/99	30/06/04	5	36	Ongoing			No payment in 2000/01
Scottish Borders	Blind Moss	Burnfoot Farm	Walker T	24/01/95	23/01/15	20	13	Ongoing			No payment in 2000/01
Scottish Borders	Branxholme Wester Loch	Branxholme	The Burdeuch Estates Ltd	01/09/92	31/08/52	60	7	Ongoing	£851		
Scottish Borders	Clarlaw Grasslands	Clarlaw	Young J Will Trust	31/03/91	31/03/12	21	44	Ongoing	£11,222		
Scottish Borders	Colmsliehill Junipers	Colmsliehill Farm	Tinto R, A & A	31/05/96	30/05/21	25	35	Ongoing			No payment in 2000/01
Scottish Borders	Craigdilly	Craigdilly	The Wemyss & March Estates Management Co Ltd	12/06/89	11/06/09	20	22	Ongoing			No payment in 2000/01
Scottish Borders	Greenlaw Moor	Halliburton	Little M	09/04/91	08/04/91	100	292	Ongoing			No payment in 2000/01
Scottish Borders	Langton Lees Clough	Choice Lee	Tait J	28/07/98	27/07/03	5	5	Ongoing			No payment in 2000/01
Scottish Borders	Langton Lees Clough	Langton Lees	Macvie L	28/07/98	27/07/03	5	0	Ongoing			No payment in 2000/01
Scottish Borders	Lindean Reservoir	Lindean Reservoir	Scottish Borders Council	01/04/80	31/03/79	99	20	Ongoing	£50		2000/01 payment
Scottish Borders	Lynwood - Whitlaw Wood, Slirrig	Lynwood - Whitlaw Wood	Scottish Borders Council	25/07/85	24/07/35	50	7	Ongoing	£50		1999/00 payment
Scottish Borders	St Abbs Head to Fast Castle	Dowlaw Farm	Young G	01/10/99	30/09/04	5	6	Ongoing		£742	Fencing
Scottish Borders	St Abbs Head to Fast Castle	St Abbs Head	Russell I	01/11/91	31/10/16	25	70	Ongoing			No payment in 2000/01
Scottish Borders	Threepwood Moss	Threepwood	Dowlaw Farmers	28/09/94	27/09/19	25	32	Ongoing			No payment in 2000/01
Scottish Borders	Tweedsmuir Hills	Stanhope Estate	Steel C	14/08/92	29/11/13	21	1,739	Ongoing			No payment in 2000/01
Shetland Islands	Aith Meadows	Aith Meadows	Baxendale D	01/05/87	30/04/08	21	1	Ongoing	£300		
Shetland Islands	Aith Meadows	Aith Meadows	Smith E	01/05/88	30/04/09	21	2	Ongoing	£850		
Shetland Islands	Aith Meadows	Aith Meadows	Halcrow W	01/05/89	30/04/10	21	1	Ongoing	£145		
Shetland Islands	Breckon	Breckon	Bain L	01/09/84	31/08/05	21	7	Ongoing	£5,639		
Shetland Islands	Burn of Lunklet	East Burrarfirth Scattald	Nicholson J & A	01/11/96	31/10/06	10	3	Ongoing	£350		
Shetland Islands	Crusa Field and the Heogs	Apportionment of Cliff Common Grazings	Aithsting Grazings Committee	10/06/93	09/10/05	12	35	Ongoing	£559		
Shetland Islands	Crusa Field and the Heogs	Apportionment of Cliff Common Grazings	Thomson E	12/12/92	11/12/05	13	23	Ongoing	£2,500		

53. SSSI Management Agreements in force during year to 31 March 2001 (continued).

Local Authority	SSSI Name	Property Name	Party/Payee Name	Start Date	Expiry Date	Term in Years	Area(ha)	Status <sup>1</sup>	Annual Payments	One-off Payments <sup>2</sup>	Notes
Shetland Islands	Crusa Field and the Heags	Heags Park Common Grazings Unst	Heags Park Common Grazing Committee	01/04/86	31/03/06	20	174	Ongoing	£10,213		
Shetland Islands	Fair Isle	Fair Isle Common Grazings	Fair Isle Common Grazing Committee	01/09/87	31/08/08	21	516	Ongoing	£2,675		
Shetland Islands	Hascosay Hill of Colvadale and Sobul	Hascosay Apportionment of Ordale Common Grazings	The Hascosay Partnership Moutt J	01/07/87 01/09/91	30/06/08 31/08/11	21 21	218 26	Ongoing Ongoing	£2,909 £745		
Shetland Islands	Hill of Colvadale and Sobul	Apportionment of South-the-Yoe Common Grazings	Thomson A	26/06/86	25/06/07	21	24	Ongoing	£1,080		
Shetland Islands	Hill of Colvadale and Sobul	Apportionment of South-the-Yoe Common Grazings	Spence M	01/06/85	31/05/06	21	10	Ongoing	£1,815		
Shetland Islands	Hill of Colvadale and Sobul	Ordale Common Grazings	Ordale Common Graziers	01/09/89	31/08/10	21	352	Ongoing	£5,600		
Shetland Islands	Laxo Burn	Ordale Common Grazings	Hughson W	01/08/94	31/07/04	10	1	Ongoing	£125		
Shetland Islands	Lachs of Spiggie and Brow	Brake, Quendale And Waterbrough	Black J	20/04/84	19/04/09	25	1	Ongoing			No payment in 2000/01
Shetland Islands	Muckle Roe Meadows	Meadows at Roesound, Muckle Roe	Johnson W	01/08/94	31/07/04	10	3	Ongoing	£850		
Shetland Islands	North Fellar	Aiths Lea-Apportionment of North Hill Common Grazings	Mansell C	04/05/93	03/05/14	21	39	Ongoing	£1,814		
Shetland Islands	North Fellar	North Hill Common Grazings	Fellar Grazings Committee	01/04/86	31/03/06	20	770	Ongoing	£69,385		
Shetland Islands	North Fellar	North Hill Common Grazings	Mansell C	01/09/94	31/03/06	11	770	Ongoing	£2,531		
Shetland Islands	North Fellar	North Hill Common Grazings	Mansell C	01/06/92	31/03/06	14	770	Ongoing	£5,171		
Shetland Islands	North Fellar	The Heags	Couits N	01/08/85	31/07/06	21	50	Ongoing	£4,439		
Shetland Islands	Norwick Meadows	Norwick Meadows	Gray D	01/06/84	31/05/04	20	1	Ongoing	£799		
Shetland Islands	Papa Stour	Apportionment of Papa Stour Scattald	Scott J	02/10/87	01/10/09	22	102	Ongoing	£3,884		
Shetland Islands	Papa Stour	Apportionment of Papa Stour Scattald	Jamieson J	01/09/91	31/08/11	20	49	Ongoing	£788		
Shetland Islands	Papa Stour	Apportionment of Papa Stour Scattald	Scott J	01/09/91	31/08/11	20	106	Ongoing	£2,200		
Shetland Islands	Papa Stour	Apportionment of Papa Stour Scattald	Jamieson J	01/09/91	31/08/11	20	53	Ongoing	£856		
Shetland Islands	Papa Stour	Northhouse	Holt-Brook L	26/04/94	25/04/19	25	36	Ongoing			
Shetland Islands	Quendale	Links of Quendale	Johnston J	01/01/87	31/12/07	21	24	Ongoing	£911		
Shetland Islands	Quendale	Quendale Farm	Burgess M	30/07/94	29/07/08	14	4	Ongoing	£5,016		
Shetland Islands	Quendale	Ringesta	Wilkinson C	01/11/98	31/10/03	5	5	Ongoing	£1,000		
Shetland Islands	Quendale	Toab	Black J	12/08/94	11/08/09	15	11	Ongoing	£350		
Shetland Islands	Ronas Hill - North Roe	Apportionment of Lochend Common Grazings	Johnson J	01/04/90	31/03/11	21	20	Ongoing	£690		
Shetland Islands	Ronas Hill - North Roe	Apportionment of North Roe Common Grazings	Laurenson M	01/09/88	31/08/09	21	8	Ongoing	£450		
Shetland Islands	Ronas Hill - North Roe	Apportionment of North Roe Common Grazings	Copland A	01/09/88	31/08/09	21	22	Ongoing	£1,445		

53. SSSI Management Agreements in force during year to 31 March 2001 (continued).

Local Authority	SSSI Name	Property Name	Party/Payee Name	Start Date	Expiry Date	Term in Years	Area(ha)	Status <sup>1</sup>	Annual Payments	One-off Payments <sup>2</sup>	Notes
Shetland Islands	Ronas Hill - North Roe	Apportionment of Ollaberry Common Grazings	Ratier W	01/01/89	31/12/09	21	38	Ongoing	£1,560		
Shetland Islands	Ronas Hill - North Roe	Apportionment of Ollaberry Common Grazings	Mouat T	01/09/89	31/08/10	21	45	Ongoing	£1,045		
Shetland Islands	Ronas Hill - North Roe	Apportionment of Ollaberry Common Grazings	Poleson E	01/09/89	31/08/10	21	25	Ongoing	£605		
Shetland Islands	Ronas Hill - North Roe	Apportionment of Ollaberry Common Grazings	Ratier W	23/02/93	22/02/14	21	115	Ongoing	£5,150		
Shetland Islands	Tingon	Tingon Farm	Ramsay R	01/09/91	31/08/03	12	488	Ongoing	£3,136		
Shetland Islands	Trona Mires	Strands Hill Grazings	Couits F & P	01/08/87	31/07/08	21	117	Ongoing	£10,350		
South Ayrshire <sup>5</sup>	Aldons Hill	Laggansalloch Farm	Thomson D	04/12/94	03/12/01	5	114	Ongoing	£2,300		
South Ayrshire	Bennane Head Grasslands	Meikle Bennane Farm	Colman T & T	11/02/92	10/02/12	20	18	Ongoing	£2,269		
South Ayrshire	Bennane Head Grasslands	Troax Farm	John Melville and Co Ltd	01/10/98	30/09/01	3	11	Ongoing	£4,000		
South Ayrshire	Knockdow Hill	Garnaburn	Melville J & M	01/02/93	31/01/08	15	142	Ongoing	£3,566		
South Ayrshire	Knockdow Hill	Knockdow Hill	Dunlop J	01/02/93	31/01/08	15	14	Ongoing	£17,066	£1,916	Supply and delivery of top rock
South Ayrshire	Knockdow Hill	Knockdow Hill	Second P	15/08/96	14/08/01	5	14	Ongoing	£7,820		
South Ayrshire	Knockdow Hill	Knockdow Farm	Lambie J	01/08/94	31/07/06	12	203	Ongoing	£7,551		
South Ayrshire <sup>5</sup>	Littleton and Balhamie Hills	Knocknormal Farm	Hyslop R	09/09/95	08/09/01	5	96	Ongoing	£3,690		
South Ayrshire	Littleton and Balhamie Hills	Little Carleton Farm	Buchanan I	01/12/91	13/12/01	10	10	Ongoing			No payment in 2000/01
South Ayrshire	Maidens to Doonfoot	Laigh Kyleston	Rankin C	01/06/91	31/05/11	20	14	Ongoing	£3,500	£1,200	Vegetation management
South Ayrshire <sup>5</sup>	Pinbain Burn to Cairn Hill	Arwell Farm	Melville J & Son	18/06/93	16/06/01	7	236	Ongoing	£5,887		
South Ayrshire	Pinbain Burn to Cairn Hill	Knocklough Farm	Buchanan A	01/04/92	31/03/07	15	63	Ongoing	£5,100		
South Ayrshire	Pinbain Burn to Cairn Hill	Straid & Curraie Hill	Straid Farms Ltd	11/04/96	10/04/01	5	146	Ongoing			No payment in 2000/01
South Lanarkshire	Birk Knowes	Birk Knowes	Shelley Signs <sup>6</sup>	01/04/98	31/03/08	10	4	Ongoing		£488	Signs
South Lanarkshire	Birk Knowes	Birkenhead Farm	Hamilton Brothers	10/08/83	09/08/83	999	N/A <sup>4</sup>	Ongoing			No payment in 2000/01
South Lanarkshire	Birk Knowes	Logan Farm/ Reservoir	Smith M	29/03/83	28/03/33	50	N/A <sup>4</sup>	Ongoing	£25		
South Lanarkshire	Birk Knowes	Scorieholm Farm	Bell C	01/09/83	31/08/82	999	N/A <sup>4</sup>	Ongoing	£25		
South Lanarkshire	Bothwell Castle Grounds	Sovereign's Gate	Armes J	15/01/97	14/01/12	15	16	Ongoing			No payment in 2000/01
South Lanarkshire	Carnewath Moss	Calla Farm	Baillie D	27/10/94	26/10/02	8	63	Ongoing	£8,671		
South Lanarkshire	Carnewath Moss	Heads Inn Farm	Allison A	12/11/85	11/11/10	25	11	Ongoing	£1,678		
South Lanarkshire	Carstairs Kames	Ryeflat Farm	Messrs Russell Walker	04/07/95	03/07/10	15	35	Ongoing	£5,582		
South Lanarkshire	Carstairs Kames	Woodend Farm	Taggart M	14/03/83	13/03/08	25	74	Ongoing	£32,224		
South Lanarkshire	Cleghorn Glen	Cleghorn Bridge Section	Hodge I	30/03/98	29/03/28	30	1	Ongoing			No payment in 2000/01
South Lanarkshire	Coalburn Moss	Birkhill	Auchlochan Trust	29/01/90	28/01/40	50	61	Ongoing	£5,675		
South Lanarkshire	Coalburn Moss	Merchantall Farm	Longmuir D	03/01/90	02/01/15	25	33	Ongoing	£500		
South Lanarkshire	Cranley Moss	Cormiston Lea	Monteith R	01/10/96	30/09/06	10	17	Ongoing	£2,300		
South Lanarkshire	Cranley Moss	Cranley Moss	Purves G							£751	Ox-bow lake management
South Lanarkshire	Cranley Moss	Cranley Moss	White J <sup>6</sup>	26/06/86	25/06/36	50	91	Ongoing			No payment in 2000/01
South Lanarkshire	Cranley Moss	Cranley Moss	Monteith R								

53. SSSI Management Agreements in force during year to 31 March 2001 (continued).

Local Authority	SSSI Name	Property Name	Party/Payee Name	Start Date	Expiry Date	Term in Years	Area(ha)	Status <sup>1</sup>	Annual Payments	One-off Payments <sup>2</sup>	Notes
South Lanarkshire	Fiddlers Gill	Saint Oswald's Chapel	Smith A	01/07/87	30/06/12	25	3	Ongoing	£1,290		
South Lanarkshire	Garrison Gill	Castlehill Orchard	Reid J	26/08/96	25/08/06	10	1	Ongoing	£667		
South Lanarkshire	Garrison Gill	Glensk House	Simpson A	24/07/96	23/07/06	10	1	Ongoing	£667		
South Lanarkshire	Hamilton High Parks	Hamilton High Parks	Fujikura Europe Ltd <sup>6</sup>	26/03/97	25/03/96	99	58	Ongoing		£363	Equipment Maintenance
			Darbyshire J <sup>6</sup>							£1,910	Tree tagging
			McBride Habitats <sup>6</sup>							£2,926	Vegetation management
			U A Forestry <sup>6</sup>							£796	Site inspection and report
			U A Forestry <sup>6</sup>							£437	Vegetation management
South Lanarkshire	Millburn	Millburn Glen	Clemson P & Sons	01/08/85	31/07/10	25	15	Ongoing	£1,710		
South Lanarkshire	Red Moss	Boghouse Farm	Douglas & Angus Estates	30/09/98	29/09/03	5	38	Ongoing	£300		
			Douglas & Angus Estates							£600	Arrears
South Lanarkshire	Rough Flow Moss	Gareland	Johnstone J	28/11/89	16/05/13	23	459	Ongoing	£4,792		Habitat protection - heather
South Lanarkshire	Rough Flow Moss	Spango	Buccleuch Estates Ltd <sup>6</sup>	17/05/88	16/05/13	25	770	Ongoing	£4,342		
			Dickie B						£11,795		Arrears
			Dickie B							£6,264	
South Lanarkshire	Shiel Dod	The Queensberry Estates	Kirkpatrick A	27/12/86	26/12/11	25	1,192	Ongoing	£3,627		
South Lanarkshire	Tinto Hills	Greenhill	Ross J & Son	15/10/86	14/10/85	99	121	Ongoing			No payment in 2000/01
South Lanarkshire	Tinto Hills	Tinto Hills	McCaskie J	17/10/88	16/10/13	25	153	Ongoing	£2,327		
South Lanarkshire	Tinto Hills	Westside & Fallburns	Gladwin A	09/11/88	08/11/28	40	684	Ongoing			No payment in 2000/01
			Shannon M								No payment in 2000/01
South Lanarkshire	Townhead Burn	Sandilangate Farm	Jackson A & Co	24/05/89	23/05/14	25	3	Ongoing			No payment in 2000/01
South Lanarkshire	Upper Neihan Valley Woods	Woodside	Howie J	01/04/87	31/03/12	25	2	Ongoing			No payment in 2000/01
South Lanarkshire	Upper Neihan Valley Woods	Woodside Farm	McDonald J	25/01/87	24/01/12	25	1	Ongoing	£494		
Stirling	Ben Lomond	Ben Lomond	National Trust for Scotland	14/09/89	13/09/40	51	1,638	Ongoing	£500		
			National Trust for Scotland							£16,569	Footpath work & supervisor
Stirling	Ben More - Stob Binnein	Inverlochlarig	McNaughton J	21/05/89	20/05/88	99	1,680	Ongoing			No payment in 2000/01
Stirling	Carbeth Loch	Carbeth	Barns-Graham A	11/09/89	10/09/88	99	11	Ongoing	£100		
Stirling	Coille Chriche	Glenample Estate	Sun Belt Agriculture Products	19/10/93	18/10/14	21	35	Ongoing			No payment in 2000/01
Stirling	Coille Coire Chuilc	Auchreoch	Cruickshank M & R	30/05/74	17/05/01	27	85	Ongoing			No payment in 2000/01
Stirling	Garruffran Woods	Easter Garruffran Farm	Hamilton J	06/02/88	05/02/13	25	36	Ongoing	£200		
Stirling	Glen Falloch Pinewood	Glenfalloch	Glenfalloch Estate	26/10/92	25/10/13	21	55	Ongoing	£960		Vegetation management
			RTS Ltd <sup>6</sup>							£1,410	No payment in 2000/01
Stirling	Glen Lochay Woods	Lands of Boreland	McAskill F & S	21/08/90	20/08/11	21	6	Ongoing			No payment in 2000/01
			Stroyan R								Vegetation management
Stirling	Innishewan Wood	Innishewan	Paterson E	15/04/91	14/04/31	40	42	Ongoing	£300		
			Paterson E							£1,473	
Stirling	Loch Lubnraig Marshes	Loch Lubnraig Marshes	Brown A	10/04/87	09/04/17	30	12	Ongoing	£1,160		
Stirling	Loch Macanrie Fens	Malling Farm	Ingleby J	12/06/85	11/06/45	60	80	Ongoing			No payment in 2000/01
Stirling	Loch Toy Marshes	Kinnell Estate	Dowling D, E & A	09/06/87	08/06/08	21	42	Ongoing	£4,110		
Stirling	Offrance Moss	Offrance Farm	Allen H	01/05/84	30/04/05	21	42	Ongoing	£2,000		
West Dunbartonshire	Blairbeich Bog	Blairbeich	McDonald W	30/06/99	29/06/02	3	20	Ongoing	£100		
West Lothian	Carriber Glen	Barony of Carriber	Erskine W	31/03/88	30/03/09	21	8	Ongoing	£250		2000/01 payment
			Erskine W							£250	1999/00 payment

53. SSSI Management Agreements in force during year to 31 March 2001 (continued).

Local Authority	SSSI Name	Property Name	Party/Payee Name	Start Date	Expiry Date	Term in Years	Area (ha)	Status <sup>1</sup>	Annual Payments	One-off Payments <sup>2</sup>	Notes
West Lothian	Cobbinshaw Moss	Lawhead Farm	Orr A	01/03/93	28/02/23	30	38	Ongoing	£23,062		No payment in 2000/01
West Lothian	Craigengar	Crosswoodhill & Middle Crosswood	Hamilton M	16/06/89	15/06/10	21	190	Ongoing			
Western Isles	Baleshare and Kirkibost	North Uist Estate	MacDonald A	01/12/83	30/11/03	20	6	Ongoing	£1,548		
Western Isles	Bairnald Bog and Loch nam Feithean	Bairnald Bog & Loch nam Feithean	MacDonald A	01/12/83	30/12/03	20	1.5	Ongoing	£2,612		
Western Isles	Bairnald Bog and Loch nam Feithean	Bairnald Common Grazings	Bairnald Common Grazings	01/11/84	31/10/04	20	28	Ongoing	£8,055		
Western Isles	Howmore Estuary, Lochs Raog and Fada	3 Peninerne	Maclean L	10/11/84	09/11/04	20	5	Ongoing	£710		
Western Isles	Howmore Estuary, Lochs Raog and Fada	Estate of South Uist	Moffat K	11/12/94	10/12/04	10	3	Ongoing	£1,100		
Western Isles	Howmore Estuary, Lochs Raog and Fada	Howmore Estuary	MacKiggan I	25/04/85	24/04/05	20	3	Ongoing	£920		
Western Isles	Howmore Estuary, Lochs Raog and Fada	South Uist & Benbecula Estate	Campbell M	13/07/84	12/07/04	20	3	Ongoing	£880		
Western Isles	Little Loch Roag Valley Bog	Scaliscro	MacKenzie J	20/09/86	19/09/06	20	25	Ongoing			No payment in 2000/01
Western Isles	Loch Druidibeg	Drimsdale	Drimsdale Common Grazings	01/01/93	31/12/12	20	173	Ongoing			No payment in 2000/01
Western Isles	Loch Hallan	Loch Hallan Fens	MacDonald N	01/09/84	31/08/05	21	6	Ongoing	£670		
Western Isles	Loch Hallan	Loch Hallan Fens	Currie A	15/06/89	14/06/09	20	3	Ongoing	£950		
Western Isles	Mointeach Scadabhaigh	Mointeach Scadabhaigh	North Uist Estate	01/05/98	30/04/03	5	4,229	Ongoing	£2,105		
Western Isles	Mointeach Scadabhaigh	Mointeach Scadabhaigh	Middle Quarter Common Grazing	01/05/98	30/04/03	5	187	Ongoing	£340		
Western Isles	Mointeach Scadabhaigh	Mointeach Scadabhaigh	Sollas Common Grazing	01/05/98	30/04/03	5	364	Ongoing	£630		
Western Isles	Mointeach Scadabhaigh	Mointeach Scadabhaigh	Sirumore Common Grazing	01/05/98	30/04/03	5	24	Ongoing	£175		
Western Isles	Mointeach Scadabhaigh	Mointeach Scadabhaigh	Hebridean Livestock Marketing Co.	01/05/98	30/04/03	5	159	Ongoing	£265		
Western Isles	Mointeach Scadabhaigh	Mointeach Scadabhaigh	Claddach Illeray Common Grazing	01/05/98	30/04/03	5	254	Ongoing	£520		
Western Isles	Mointeach Scadabhaigh	Mointeach Scadabhaigh	Claddach Kirkibost Common Grazing	01/05/98	30/04/03	5	472	Ongoing	£775		
Western Isles	Mointeach Scadabhaigh	Mointeach Scadabhaigh	Claddach Kyles Common Grazing	01/05/98	30/04/03	5	181	Ongoing	£325		
Western Isles	Mointeach Scadabhaigh	Mointeach Scadabhaigh	Knockline Common Grazing	01/05/98	30/04/03	5	120	Ongoing	£370		
Western Isles	Mointeach Scadabhaigh	Mointeach Scadabhaigh	West Flats Grazing	01/05/98	30/04/03	5	631	Ongoing	£200		
Western Isles	West Benbecula Lochs	1 & 3 Griminish	MacKinnon A	03/11/84	02/11/04	20	21	Ongoing	£3,750		
Western Isles <sup>5</sup>	West Benbecula Lochs	2 Griminish	MacKinnon A	03/11/84	02/11/01	5	22	Ongoing	£3,750		
						Total	91,827	Ongoing	£1,526,636	£167,886	

<sup>1</sup> "New" includes new and renewed agreements; "Ongoing" includes extensions to existing agreements, but excludes agreements expiring during the year.

<sup>2</sup> One-off payments may include lump-sum or management payments or arrears.

<sup>3</sup> See tables 55-57 for information on Peatland Management Scheme agreements.

<sup>4</sup> Agreement secures SNH access to SSSI - area (ha) data not applicable.

<sup>5</sup> Agreement continues on annual basis.

<sup>6</sup> Indicates that the payee is a contractor or agent.

## 54. Wider Countryside Management Agreements in force during year to 31 March 2001

The following table provides details of SNH expenditure (£396,453) during the year on non-scheme Wider Countryside management agreements<sup>3</sup> concluded by SNH or one of its predecessor bodies under S.49(A) Countryside (Scotland) Act 1967. At the end of the year 44 Wider Countryside management agreements were in force, covering 110,713 ha.

Details of historic ongoing lump-sum payment Wider Countryside management agreements can be found in SNH Facts and Figures 1999/2000.

Local Authority	Site Name	Property Name	Party/Payee Name	Start Date	Expiry Date	Term in Years	Area(ha)	Status <sup>1</sup>	Annual Payments	One-off Payments <sup>2</sup>	Notes
Argyll and Bute	Loch Frisa	Loch Frisa	Forest Enterprise	01/03/00	28/02/05	5	101	New		£1,290	White-tailed sea eagle information leaflet
	Langwell Water	Langwell Water	RSPB <sup>6</sup> Welbeck Estate Co Ltd	25/05/00	24/05/05	5	900	New	£953	£2,250	Seasonal staff wages Habitat protection - woodland, upland
Highland	Newtonmore Golf Course Common Grazing	Newtonmore Golf Course	Strone Crofters Newtonmore	17/05/00	16/05/05	5	12	New	£1,075		Habitat protection - herb rich grassland
Highland Shetland Islands	River Kerry Keen of Hamar	Kerrysdale Keen of Hamar Access	MacRae W Smith A Smith A	01/01/01 01/07/98	31/12/15 30/06/04	15 6	2 N/A <sup>4</sup>	New New	£500	£1,350 £250	Fencing Car park and Access to NNR Arrears
						Total	1,015	New	£2,528	£5,140	
Local Authority	Site Name	Property Name	Party/Payee Name	Start Date	Expiry Date	Term in Years	Area(ha)	Status <sup>1</sup>	Annual Payments	One-off Payments <sup>2</sup>	Notes
Angus	Montrose Basin	Mains of Dun	Baird G Scottish Agricultural College <sup>6</sup>	01/08/99	30/09/00	1	8	Expired		£626 £823	Sacrificial field payment Agricultural advice
Argyll and Bute	Glas Eileanan	Craigmore Golf Club	Scottish Wildlife Trust <sup>6</sup> James C <sup>6</sup>	01/03/98	28/02/01	3	14	Expired		£1,130 £482 £696	Scarer fee Pest management Pest management No payment in 2000/01
	Durnamuck Durness	Durnamuck Durness Golf Club	Spellman A <sup>6</sup> Minton R Durness Golf Club Durness Golf Club	01/05/99 01/03/96	30/04/00 28/02/01	1 5	N/A <sup>4</sup> 38	Expired Expired	£3,498		No payment in 2000/01 Pest management Pest management No payment in 2000/01
Highland	Newtonmore Golf Course	Newtonmore Golf Course	MacPherson J Strone Crofters Newtonmore	15/04/94	16/05/00	5	59	Expired		£284 £16	No payment in 2000/01 No payment in 2000/01
Highland	Newtonmore Golf Course Common Grazing	Newtonmore Golf Course	Newtonmore	15/05/95	14/05/00	5	12	Expired			No payment in 2000/01
Highland	North Rothiemurchus Pinewood	Common Grazings Achnahatnich Farm - Rothiemurchus	Collie W Grant J	01/12/93	30/11/00	7	220	Expired			No payment in 2000/01 No payment in 2000/01
Highland Highland	Skerray Crofting Project	12, 16 & 17 Achtohy	Rodlin P	01/05/95	30/04/00	5	5	Expired			No payment in 2000/01
	Skerray Crofting Project	172/173, 178, 175 & 176 Strathmore	MacKay W	01/05/95	30/04/00	5	14	Expired			No payment in 2000/01
Highland	Skerray Crofting Project	244 Torrisdale & 250 Torrisdale (14)	Macleod W	01/05/95	30/04/00	5	4	Expired			No payment in 2000/01
Highland	Skerray Crofting Project	256 Tubeg & 257 Tubeg & 260 Clashbuie	Bowes D	01/05/95	30/04/00	5	6	Expired			No payment in 2000/01
Highland	Skerray Crofting Project	261 Tubeg & 313 Clashbuie	Sutherland M	01/05/95	30/04/00	5	2	Expired			No payment in 2000/01

54. Wider Countryside Management Agreements in force during year to 31 March 2001 (continued).

Local Authority	Site Name	Property Name	Party/Payee Name	Start Date	Expiry Date	Term in Years	Area (ha)	Status <sup>1</sup>	Annual Payments	One-off Payments <sup>2</sup>	Notes
Highland	Skerry Crofting Project	92 Lamigo & Clashuan Skerry	Gunn G	01/05/95	30/04/00	5	12	Expired			No payment in 2000/01
Highland	Skerry Crofting Project	Skerry	Birchall D	01/05/95	30/04/00	5	3	Expired			No payment in 2000/01
Highland	Skerry Crofting Project	Skerry	Eisenhauer B & J	01/05/95	30/04/00	5	3	Expired			No payment in 2000/01
Highland	Skerry Crofting Project	Skerry	Gunn A	01/05/95	30/04/00	5	3	Expired			No payment in 2000/01
Highland	Skerry Crofting Project	Skerry	Lawrence Mr & Mrs	01/06/96	31/05/00	4	2	Expired			No payment in 2000/01
Highland	Skerry Crofting Project	Skerry	Lockhart G	01/05/95	30/04/00	5	15	Expired			No payment in 2000/01
Highland	Skerry Crofting Project	Skerry	Mackenzie W	01/05/95	30/04/00	5	3	Expired			No payment in 2000/01
Highland	Skerry Crofting Project	Skerry	Telfer W	01/06/96	31/05/00	4	2	Expired			No payment in 2000/01
Highland	Skerry Crofting Project	Skerry (1)	Macleod A	01/05/95	30/04/00	5	4	Expired			No payment in 2000/01
Highland	Skerry Crofting Project	Skerry (12)	Mackay G	01/05/95	30/04/00	5	1	Expired			No payment in 2000/01
Highland	Skerry Crofting Project	Skerry (13)	Macleod Mr & Mrs R	01/05/95	30/04/00	5	1	Expired			No payment in 2000/01
Highland	Skerry Crofting Project	Skerry (8)	Mackay D	01/05/95	30/04/00	5	1	Expired			No payment in 2000/01
Orkney Islands	Aithsdale	Aithsdale	Sutherland A & D	01/01/94	31/12/00	5	8	Expired	£400		No payment in 2000/01
						Total	440	Expired	£3,898	£4,057	
Local Authority	Site Name	Property Name	Party/Payee Name	Start Date	Expiry Date	Term in Years	Area (ha)	Status <sup>1</sup>	Annual Payments	One-off Payments <sup>2</sup>	Notes
Aberdeenshire	Dee Wetlands	Invercauld Estate	Invercauld Estates	01/04/98	31/03/18	20	64	Ongoing	£200	£2,164	Habitat restoration
Argyll and Bute	Baleromindubh Farm	Baleromindubh Farm	Gibb J	21/06/99	20/06/09	10	7	Ongoing		£6,939	Dyking and Fencing
Argyll and Bute	Goll Coracle SPA	Arlieod	MacIntyre B	07/09/99	06/09/04	5	21	Ongoing	£2,396		
Argyll and Bute	Oa Peninsula	Ballivac Farm	Roxburgh F	12/07/99	11/07/04	5	39	Ongoing	£2,992		
Argyll and Bute	Oa Peninsula	Cornabus Farm	Johnstone R	07/03/99	06/03/04	5	150	Ongoing	£7,940		
Argyll and Bute	Oa Peninsula	Upper Killeyan - The Bay Field	Turner E	27/05/98	26/05/03	5	18	Ongoing	£704		
Dumfries and Galloway	Torhousemuir	Torhousemuir	Orr-Ewing C	01/06/99	31/05/04	5	287	Ongoing	£2,367	£322	Vegetation management
Highland	Abriachan Forest	Abriachan Forest (Part)	Partnership	01/04/98	31/03/58	60	543	Ongoing			No payment in 2000/01
Highland	Affric Carnich Hills	West Affric	National Trust for Scotland	01/03/94	28/02/93	99	3,662	Ongoing			No payment in 2000/01
Highland	An Teallach	Coire a Ghamhna	Gruinard Estate Trust	01/12/94	30/11/44	50	16	Ongoing	£250		
Highland	An Torr	Pinewood	National Trust for Scotland	01/02/93	31/01/92	99	18	Ongoing			No payment in 2000/01
Highland	Ardlair - Letterewe	Ardlair - Letterewe	Letterewe Estate	01/11/94	31/10/24	30	5	Ongoing			No payment in 2000/01
Highland	Ardornish	Ardornish Estate	Ardornish Estate	01/09/95	31/08/25	30	14,031	Ongoing			No payment in 2000/01
Highland	Cairngorms	Mar Lodge Estate	National Trust for Scotland	01/07/95	30/06/20	25	31,364	Ongoing	£112,367		Capital programme contribution
Highland	Cairngorms	Rothiemurchus	National Trust for Scotland	01/03/98	29/02/28	30	9,200	Ongoing	£52,650		Revenue costs
Highland	Camusnagaul and Achaphubuil Woodlands	Camusnagaul and Achaphubuil Woodlands	Grant J	01/10/94	30/09/93	99	66	Ongoing	£161,743		No payment in 2000/01
Highland	Carnach Wood	Carnach Wood	Crofters (Woodland) Trust	01/12/96	30/11/21	25	68	Ongoing	£300		
Highland	Coille Dalavil	Clan Donald Lands Trust	Clan Donald Lands Trust Committee	18/07/94	17/07/34	40	475	Ongoing	£250		No payment in 2000/01

54. Wider Countryside Management Agreements in force during year to 31 March 2001 (continued).

Local Authority	Site Name	Property Name	Party/Payee Name	Start Date	Expiry Date	Term in Years	Area (ha)	Status <sup>1</sup>	Annual Payments	One-off Payments <sup>2</sup>	Notes
Highland	Deanich, Alladale & Glenmore	Deanich, Alladale & Glenmore	Alladale & Deanich Estate <sup>6</sup> MacAire R MacLeod R <sup>6</sup> Woodland Trust	01/02/96	31/01/46	50	9,250	Ongoing	£410	£1,442 £1,371	Fencing Fencing No payment in 2000/01
Highland	Ledmore Wood/Migdale Rock/Spinningdale Bog	Ledmore and Migdale Wood	Scottish Wildlife Trust	01/07/95	31/08/25	30	814	Ongoing			No payment in 2000/01
Highland	Rahoy Hills	Ardornish/Rahoy Hills	Scottish Wildlife Trust	01/07/95	30/06/25	30	814	Ongoing			No payment in 2000/01
Highland	Rahoy Hills	Rahoy Hills	Macpherson D	14/10/98	13/10/23	25	30	Ongoing			No payment in 2000/01
Highland	Salen to Woodend	Camuschoirk	John Muir Trust	25/05/93	24/05/92	99	4,451	Ongoing			No payment in 2000/01
Highland	Sheigra - Oldshore More/ Southern Purple	Sandwood Estate	John Muir Trust	01/02/95	31/01/94	999	8,242	Ongoing			No payment in 2000/01
Highland	Strathaird & Torrin	Strathaird & Torrin Estates	Strathconnon Estate	01/04/95	31/03/35	40	25,184	Ongoing		£3,837 £8,001	Woodland Monitoring Fencing
Highland	Strathconnon	Strathconnon Estate	Highland Council	01/11/94	31/10/93	999	93	Ongoing		£1,320 £2,000	Path management Habitat and landscape assessment
Highland	Trotternish Ridge (Storr to Quirang)	Storr Woodlands	Highland Council							£100	No payment in 2000/01
Highland	Urquhart Bay Woods	Kilmore	Urquhart I	01/04/94	31/03/24	30	1	Ongoing			No payment in 2000/01
Orkney Islands	Aikerness	Aikerness	B Wood	01/01/95	31/12/04	10	1	Ongoing			Fencing
North Ayrshire	Dykeneuk Moss	Mossie Wood	Watson D	01/03/93	28/02/13	20	24	Ongoing			No payment in 2000/01
Renfrewshire	Whinnerston	Whinnerston Farm	Van Mourik W	01/12/96	30/11/01	5	16	Ongoing	£2,232	£462	Vegetation management No payment in 2000/01
Scottish Borders	Lumsdaine Dean	Lumsdaine Farm	Van Mourik W	01/12/95	30/11/20	25	2	Ongoing			No payment in 2000/01
South Ayrshire	Burnhead Farmhouse	Burnhead Farmhouse	Fullarton A & J	19/01/99	18/01/04	5	1	Ongoing	£250		2000/01 payment
South Ayrshire	Dalreoch Lodge	Dalreoch Lodge	Paton J	01/10/98	30/09/03	5	1	Ongoing	£400		1999/00 payment
West Dunbartonshire	Aber Bog, Gartocharn Bog & Bell Moss	Laigh Raws	Forrest Estate Ltd	01/03/00	28/02/05	5	1	Ongoing	£300 £300		Heater for bat roost pest management
Western Isles	Allt Volagir	Allt Volagir	Taylor D Taylor D McGrath F <sup>6</sup> Rentokil Pest Management <sup>6</sup> Robert Stebbings Consultancy Ltd <sup>6</sup>	01/01/95	31/12/14	20	8	Ongoing	£100		Bat roost construction
Western Isles	Loch Druaidibeg	South Uist	Bornish & Ormiclate Sheep Stock Club Drimore and Grogarry Farm	20/02/96	19/02/06	10	N/A <sup>4</sup>	Ongoing			No payment in 2000/01
Western Isles	Loch Siadar	Loch Siadar	MacLeod D	09/01/98	08/01/58	60	1	Ongoing			No payment in 2000/01
Western Isles	Traigh na Berrie	Traigh na Berrie	Cnip Common Grazings	01/04/94	31/03/14	20	41	Ongoing	£50		No payment in 2000/01
						Total	109,698	Ongoing	£348,201	£32,629	

<sup>1</sup> "New" includes new and renewed agreements; "Ongoing" includes extensions to existing agreements, but excludes agreements expiring during the year.

<sup>2</sup> One-off payments may include lump-sum or management payments or arrears.

<sup>3</sup> See tables 58-68 for information on S.49(A) Wider Countryside Management Scheme agreements.

<sup>4</sup> Agreement does not involve a defined area.

<sup>5</sup> Agreement continues on annual basis.

<sup>6</sup> Indicates that the payee is a contractor or agent.

## 55. Caithness and Sutherland Peatland Management Scheme Agreements in force during year to 31 March 2001

The following table provides details of SNH expenditure (£199,443) during the year on Caithness and Sutherland Peatland Management Scheme agreements concluded by SNH under S.15 Countryside Act 1968. At the end of the year 133 agreements were in force, covering 121,834 ha, (net area 97,644 ha).<sup>3</sup>

The Scheme provides a financial incentive for the continued management of peatland SSSIs in the area in a traditional and sustainable way in sympathy with natural heritage interests.

SSSI Name	Property Name	Party/Payee Name	Start Date	Expiry Date	Term in Years	Area(ha)	Status <sup>1</sup>	Annual Payments	One-off Payments <sup>2</sup>	Notes
Ben Griams	Badanloch Estate	Viscount Leverhulme Executors	01/02/01	31/01/06	5	2,184	New	£1,884		
Ben Griams	Skelpick and Rhifail	Skelpick and Rhifail Partnership	01/11/00	31/10/05	5	615	New	£749		
Ben Hope	Kinloch Estate	Sykes A	01/09/00	31/08/05	5	254	New	£1,104		
Blar nam Faoileag	Ruard	Latheronwheel Estate	01/07/00	30/06/05	5	341	New	£1,191		
Blar nam Faoileag	Shinval	Latheronwheel Estate	01/07/00	30/06/05	5	300	New	£575		
Coire na Beinne Mires	Coire na Beinne	Latheronwheel Estate	01/07/00	30/06/05	5	1,265	New	£1,654		
Dunbeath Peatlands	Daiganachan	Mackay J	01/10/00	30/09/05	5	146	New	£980		
Loch Caluim Flows	Shurrery Estate	Shurrery Estate Trust	01/05/00	30/04/05	5	3,000	New	£2,088		
Loch Meadie Peatlands	Kinloch Estate	Sykes A	01/09/00	31/08/05	5	1,418	New	£1,692		
Lochan Buidhe Mires	Skelpick & Rhifail - Fastley	Skelpick and Rhifail Partnership	01/03/01	28/02/06	5	1,425	New	£847		
Lon o' Chuil	Skelpick Common Grazings	Skelpick and Rhifail Partnership	01/03/01	28/02/06	5	1,406	New	£845		
Olidelt	Skelpick & Rhifail - Rhifail	Skelpick and Rhifail Partnership	01/03/01	28/02/06	5	1,406	New	£845		
Olidelt	Common Grazings	Skelpick and Rhifail Partnership	01/03/01	28/02/06	5	1,406	New	£845		
Olidelt	Bricklogie	Skelpick and Rhifail Partnership	01/03/01	28/02/06	5	1,406	New	£845		
Olidelt	Wough J	Wough J	01/04/00	31/03/05	5	108	New	£790		2000/01 payment 1999/00 payment
Olidelt	Wough J	Wough J	01/04/00	31/03/05	5	108	New	£790		
Rumsdale Peatlands	Thrumster Estate	Thrumster Estate	01/08/00	31/07/05	5	796	New	£1,150		
Shielon Peatlands	Daiganachan	Mackay J	01/08/00	31/07/05	5	4,344	New	£2,424		
Shielon Peatlands	Badarlay	Swanson E	01/10/00	30/09/05	5	83	New	£665		
Shielon Peatlands	Kensary	Cumming A	01/01/01	31/12/05	5	494	New	£1,344		
Skelpick Peatlands	Skelpick & Rhifail - Fastley	Skelpick and Rhifail Partnership	01/03/01	28/02/06	5	357	New	£604		
Skelpick Peatlands	Skelpick Common Grazings	Skelpick and Rhifail Partnership	01/03/01	28/02/06	5	357	New	£604		
Skelpick Peatlands	Skelpick & Rhifail - Rhifail	Skelpick and Rhifail Partnership	01/03/01	28/02/06	5	315	New	£583		
Skelpick Peatlands	Common Grazings	Skelpick and Rhifail Partnership	01/03/01	28/02/06	5	315	New	£583		
Sirath Duchally	Sirath Duchally	Merklund Estate Trust	01/06/00	31/05/05	5	824	New	£1,544		
West Halladale	Bighouse Estate - Melvich And	Fountain International Ltd	01/03/01	28/02/06	5	519	New	£685		
West Halladale	Portskerra Common Grazings	Portskerra Common Grazings	01/03/01	28/02/06	5	519	New	£685		
West Halladale	Kirkton Farm	Findlay W	01/07/00	30/06/05	5	60	New	£550		
West Halladale	Melvich and Portskerra Common Grazings	Melvich and Portskerra Common Grazings	01/11/00	31/10/05	5	471	New	£4,000		
West Halladale	Skelpick and Rhifail	Skelpick and Rhifail Partnership	01/08/00	31/07/05	5	1,969	New	£1,830		
					Total	22,694	New	£30,568		
SSSI Name	Property Name	Party/Payee Name	Start Date	Expiry Date	Term in Years	Area(ha)	Status <sup>1</sup>	Annual Payments	One-off Payments <sup>2</sup>	Notes
Ben Griams	Badanloch Estate	Viscount Leverhulme Executors	01/02/96	31/01/01	5	2,184	Expired	£1,884		No payment in 2000/01
Ben Griams	Skelpick And Rhifail	Skelpick and Rhifail Partnership	01/05/96	31/10/00	5	615	Expired	£733		No payment in 2000/01
Ben Hope	Kinloch Estate	Sykes A	01/09/95	31/08/00	5	254	Expired			No payment in 2000/01
Blar nam Faoileag	Ruard	Latheronwheel Estate	01/07/95	30/06/00	5	341	Expired			No payment in 2000/01
Blar nam Faoileag	Shinval	Latheronwheel Estate	01/07/95	30/06/00	5	300	Expired			No payment in 2000/01
Coire na Beinne Mires	Coire na Beinne	Latheronwheel Estate	01/07/95	30/06/00	5	1,265	Expired	£1,654		

55. Caithness and Sutherland Peatland Management Scheme Agreements in force during year to 31 March 2001 (continued).

SSSI Name	Property Name	Party/Payee Name	Start Date	Expiry Date	Term in Years	Area(ha)	Status <sup>1</sup>	Annual Payments	One-off Payments <sup>2</sup>	Notes
Dunbeath Peatlands	Dunbeath & Gliff Estates	Dunbeath Partnership	01/03/98	31/01/01	5	6,200	Expired	£2,888		No payment in 2000/01
Loch Galim Flows	Shurrey Estate	Shurrey Estate Trust	01/05/95	30/04/00	5	3,000	Expired			No payment in 2000/01
Loch Meadie Peatlands	Kinloch Estate	Kinloch Estate Trust	01/09/95	31/08/00	5	1,418	Expired			No payment in 2000/01
Oliclett	Thrumstier Estate	Thrumstier Estate	01/08/95	31/07/00	5	796	Expired			No payment in 2000/01
Rumsdale Peatlands	Dalganachan	Mackay J	01/08/95	31/07/00	5	4,344	Expired	£1,344		No payment in 2000/01
Shielton Peatlands	Kensary	Cumming A	01/01/96	31/12/00	5	494	Expired			No payment in 2000/01
Strath Duchally	Merklund Estate	Merklund Estate Trust	01/06/95	31/05/00	5	824	Expired			No payment in 2000/01
West Halladale	Bighouse Estate - Melvich and Portskerra Common Grazings	Fountain International Ltd	01/03/96	28/02/01	5	519	Expired			No payment in 2000/01
West Halladale	Kirkton Farm	Findlay W	01/07/95	30/06/00	5	60	Expired			No payment in 2000/01
West Halladale	Melvich And Portskerra Common Grazings	Melvich and Portskerra Common Grazings	01/11/95	31/10/00	5	471	Expired			No payment in 2000/01
West Halladale	Skelpick and RhiFAIL	Skelpick and RhiFAIL Partnership	01/08/95	31/07/00	5	1,969	Expired			No payment in 2000/01
					Total	25,054	Expired	£8,503		
SSSI Name	Property Name	Party/Payee Name	Start Date	Expiry Date	Term in Years	Area(ha)	Status <sup>1</sup>	Annual Payments	One-off Payments <sup>2</sup>	Notes
A' Mhoine	Hope Estate	Braesgill Ltd	01/02/97	31/01/02	5	4,375	Ongoing	£2,431		
A' Mhoine	Kinloch Estate	Sykes A	01/04/98	31/03/03	5	1,203	Ongoing	£1,638		
A' Mhoine	Melness Common Grazings	Melness Common Grazings	01/02/97	31/01/02	5	414	Ongoing	£4,000		
A' Mhoine	Melness Crofters Estate	Melness Crofters Estate	01/02/98	31/01/03	5	414	Ongoing	£150		
Bad na Galliaig	Ben Loyal Estate	Ben Loyal Estate	01/02/99	31/01/04	5	358	Ongoing	£1,208		
Badanloch Bogs	Badanloch Estate	Executors of Viscount Leverhulme	01/12/98	30/11/03	5	546	Ongoing	£1,396		
Ben Griams	Achentoul Estate	Achentoul Estate Company	01/09/97	31/08/02	5	1,850	Ongoing	£1,800		
Ben Griams	Forsinard Reserve	RSPB	01/11/97	31/10/02	5	473	Ongoing	£514		
Ben Griams	Forsinard Reserve	RSPB	01/11/97	31/10/02	5	1,400	Ongoing	£1,522		
Ben Griams	Holding No.2, Forsinard	Mackay J	01/10/97	30/09/02	5	473	Ongoing	£1,323		
Ben Griams	Skelpick and RhiFAIL	Skelpick and RhiFAIL Partnership	01/05/96	30/04/01	5	413	Ongoing	£1,263		
Ben Griams	Strathmore Estate	Gow J	01/10/99	30/09/04	5	162	Ongoing	£1,012		
Ben Hope	Hope Estate	Braesgill Ltd	01/07/99	31/01/02	5	267	Ongoing	£1,117		
Ben Hutig	Melness Common Grazings	Melness Common Grazings	01/07/99	30/06/04	5	2,224	Ongoing	£4,000		
Ben Hutig	Melness Crofters Estate	Melness Crofters Estate	01/02/98	31/03/03	5	2,413	Ongoing	£872		
Ben Hutig	Alncharra Estate	Gray & Adams Ltd	01/05/98	30/04/03	5	1,147	Ongoing	£1,624		
Ben Kibreck	Loch Choire Estate	Loch Choire Estate	01/06/98	31/05/03	5	340	Ongoing	£2,380		
Ben Loyal	Ben Loyal Estate	Ben Loyal Estate	01/02/99	31/01/04	5	1,915	Ongoing	£908		
Ben Loyal	Ribigill Farm	Ribigill Farm Partnership	01/12/99	30/11/04	5	1,915	Ongoing	£1,816		
Blar nam Faolleag	Acharaskill	Latheronwheel Estate	01/07/98	30/06/03	5	44	Ongoing	£220		
Blar nam Faolleag	Acharaskill	Stuart D	01/08/98	31/07/03	5	44	Ongoing	£440		
Cnoc an Alaskie	Alncharra Estate	Gray & Adams Ltd	01/05/98	30/04/03	5	1,688	Ongoing	£1,760		
Cnoc an Alaskie	Shinness Common Grazings	Shinness Common Grazing	01/03/99	29/02/04	5	1,582	Ongoing	£3,293		
Cnoc an Alaskie	Shinness Estate	Fletcher C	01/05/99	30/04/04	5	1,663	Ongoing	£877		
Coire na Beinne Mires	Dunbeath & Gliff Estates	Dunbeath Partnership	01/03/98	28/02/03	5	1,050	Ongoing	£1,600		
Coire na Beinne Mires	Latheronwheel Estate	Latheronwheel Estate	01/01/00	31/12/04	5	380	Ongoing	£615		
Coire na Beinne Mires	Poorhouse	Stuart D	01/12/99	30/11/04	5	380	Ongoing	£1,230		
Coire na Beinne Mires	Riskamain	Latheronwheel Estate	01/01/99	31/12/03	5	525	Ongoing	£688		
Coire na Beinne Mires	Riskamain	Sutherland P	01/10/98	30/09/03	5	549	Ongoing	£1,399		

SSSI Name	Property Name	Party/Payee Name	Start Date	Expiry Date	Term in Years	Area(ha)	Status <sup>1</sup>	Annual Payments	One-off Payments <sup>2</sup>	Notes
Druim na Coibe	Ben Loyal Estate	Ben Loyal Estate	01/02/99	31/01/04	5	720	Ongoing	£759		
Druim na Coibe	Kinloch Estate	Sykes A	01/04/98	31/03/03	5	482	Ongoing	£1,332		
Druim na Coibe	Ribigill Farm	Ribigill Farm Partnership	01/12/99	30/11/04	5	720	Ongoing	£1,518		
Druim nam Bad	Alnaharra Estate	Gray & Adams Ltd	01/05/98	30/04/03	5	1,670	Ongoing	£1,755		
Druim nam Bad	Strathmore Estate	Gow D	01/11/97	31/10/02	5	1,406	Ongoing	£1,689		
Dunbeath Peatlands	Braemore Estate	Welbeck Estates Company Ltd	01/04/98	31/03/03	5	1,160	Ongoing	£1,628		
Dunbeath Peatlands	Dunbeath Sheep Stock Club	Dunbeath Sheep Stock Club	01/01/98	31/12/02	5	111	Ongoing	£1,006		
East Halladale	Bighouse Estate - Halladale Common Grazings	Bighouse Partnership, The	01/03/99	29/02/04	5	3,601	Ongoing	£1,119		
East Halladale	Bighouse Estate - Havaig Common Grazings	Bighouse Partnership, The	01/03/99	29/02/04	5	366	Ongoing	£608		
East Halladale	East Halladale	Stuart M	01/03/98	28/02/03	5	101	Ongoing	£755		
East Halladale	Forsinard Reserve	RSPB	01/11/97	31/10/02	5	347	Ongoing	£377		
East Halladale	Golval	Ross J	01/03/97	28/02/02	5	240	Ongoing	£1,090		
East Halladale	Halladale Common Grazings	Halladale Common Grazings	01/03/99	29/02/04	5	3,630	Ongoing	£3,929		
East Halladale	Havaig Common Grazings	Havaig Common Grazings	01/03/99	29/02/04	5	366	Ongoing	£1,216		
East Halladale	Sandside Estate	Sandside Estate	01/06/99	31/05/04	5	1,681	Ongoing	£1,758		
East Halladale	Shurrey Estate	Shurrey Estate Trust	01/11/97	31/10/02	5	1,217	Ongoing	£1,641		
Foinaven	Achrisgill Common Grazings	Achrisgill Common Grazings	01/12/97	30/11/02	5	593	Ongoing	£1,659		
Foinaven	Achrisgill Common Grazings	Fish H & Wild G	01/11/97	31/10/02	5	593	Ongoing	£722		
Forsinard Bogs	Forsinard Reserve - Cross Lochs	RSPB	01/11/97	31/10/02	5	426	Ongoing	£582		
Forsinard Bogs	Forsinard Reserve - Ewe Burn	RSPB	01/11/97	31/10/02	5	535	Ongoing	£463		
Forsinard Bogs	No.2 Holding, Forsinard	Mackay J	01/10/97	30/09/02	5	535	Ongoing	£1,385		
Knockan Cliff	Knockan Common Grazings	Knockan Common Grazings	01/07/98	30/06/03	5	147	Ongoing	£1,231		
Knockfin Heights	Achintoul Estate	Achintoul Estate Company	01/09/97	31/08/02	5	832	Ongoing	£1,546		
Knockfin Heights	Braemore Estate	Welbeck Estates Company Ltd	01/04/98	31/03/03	5	2,747	Ongoing	£2,024		
Knockfin Heights	Dunbeath & Glitt Estates	Dunbeath Partnership	01/03/98	28/02/03	5	737	Ongoing	£1,522		
Knockfin Heights	Forsinard Reserve - Halladale Headwaters	RSPB	01/11/97	31/10/02	5	397	Ongoing	£432		
Loch Caluim Flows	Dorrey Estate	Carmichael M	01/09/97	31/08/02	5	1,265	Ongoing	£1,654		
Loch Caluim Flows	Dorrey Farm	Munro C	01/08/98	31/07/03	5	981	Ongoing	£1,583		
Loch Caluim Flows	Forsinard Reserve	RSPB	01/11/97	31/10/02	5	376	Ongoing	£408		
Loch Meadie Peatlands	Alnaharra Estate	Gray & Adams Ltd	01/05/98	30/04/03	5	2,194	Ongoing	£1,886		
Loch Meadie Peatlands	Ben Loyal Estate	Ben Loyal Estate	01/02/99	31/01/04	5	1,646	Ongoing	£1,749		
Loch Meadie Peatlands	Strathmore Estate	Gow D	01/11/97	31/10/02	5	681	Ongoing	£1,508		
Loch Urigill	Elphin Common Grazings	Elphin Common Grazings	01/04/99	31/03/04	5	122	Ongoing	£1,247		
Lochan Buidhe Mires	Armadale Common Grazings	Armadale Common Grazings	01/09/98	31/08/03	5	107	Ongoing	£1,217		
Lochan Buidhe Mires	Armadale Farm	Campbell J	01/12/96	30/11/01	5	1,785	Ongoing	£1,784		
Lochan Buidhe Mires	Fasley Skelpick Common Grazings	Fasley Skelpick Common Grazings	01/04/99	31/03/04	5	1,425	Ongoing	£3,472		
Lon a' Chuil	Rhifail Common Grazings	Rhifail Common Grazings	01/01/98	31/12/02	5	1,406	Ongoing	£1,689		
Lon a' Chuil	Skelpick and Rhifail	Skelpick and Rhifail Partnership	01/05/96	30/04/01	5	130	Ongoing	£900		
Lon a' Chuil	Skelpick and Rhifail	Skelpick and Rhifail Partnership	01/05/96	30/04/01	5	776	Ongoing	£383		
Mallart	Loch Chaire Estate	Loch Chaire Estate	01/08/99	31/07/04	5	562	Ongoing	£1,412		
Morven and Scaraben	Braemore and Langwell Estates	Welbeck Estates Company Ltd	01/04/98	31/03/03	5	1,549	Ongoing	£1,725		
Morven and Scaraben	Braemore Common Grazings	Welbeck Estates Company Ltd	01/04/98	31/03/03	5	137	Ongoing	£468		
Morven and Scaraben	Braemore Common Grazings <sup>1</sup>	MacGonnigill J	01/12/98	30/11/03	5	69	Ongoing	£468		

SSSI Name	Property Name	Party/Payee Name	Start Date	Expiry Date	Term in Years	Area(ha)	Status <sup>1</sup>	Annual Payments	One-off Payments <sup>2</sup>	Notes
Morven and Scaraben Oliclett	Braemore Common Grazings 2 Thrumster Mains	Ross J Messrs Thrumster Mains Messrs Thrumster Mains	01/12/98 01/07/99	30/11/03 30/06/04	5 5	69 688	Ongoing Ongoing	£468 £1,510 £1,510 £368		2000/01 payment 1999/00 payment
Rumsdale Peatlands	Forsinard Reserve	RSPB	01/11/97	31/10/02	5	338	Ongoing	£1,536		
Shielton Peatlands	Ballichy/Badyrie	Stuart D	01/08/98	31/07/03	5	795	Ongoing	£767		
Shielton Peatlands	Ballichy/Badyrie	Upper Forse Estate	01/04/99	31/03/04	5	795	Ongoing	£548		
Shielton Peatlands	Tacher	Upper Forse Estate	01/10/99	30/09/04	5	245	Ongoing	£1,048		
Shielton Peatlands	Written Estate	Written Estate	01/06/96	31/05/01	5	198	Ongoing	£2,538		
Shielton Peatlands	Fastley Skelpick Common Grazings	Fastley Skelpick Common Grazings	01/04/99	31/03/04	5	388	Ongoing			
Skeppick Peatlands	Rhifail Common Grazings	Rhifail Common Grazings	01/11/97	31/10/02	5	315	Ongoing	£1,165		
Skeppick Peatlands	Skeppick And Rhifail	Skeppick and Rhifail Partnership	01/03/97	28/02/02	5	1,022	Ongoing	£797		
Skeppick Peatlands	Skeppick And Rhifail	Skeppick and Rhifail Partnership	01/03/97	28/02/02	5	302	Ongoing	£1,152		
Skeppick Peatlands	Skeppick Common Grazings	Skeppick Common Grazings	01/02/97	31/01/02	5	1,022	Ongoing	£1,574		
Skinsdale Peatlands	Badanloch Estate	Viscount Leverhulme Executors	01/10/97	30/09/02	5	147	Ongoing	£995		
Skinsdale Peatlands	Borrobol Estate	Wigan M	01/08/97	31/07/02	5	1,925	Ongoing	£1,819		
Skinsdale Peatlands	Loch Choir Estate	Loch Choir Estate	01/08/97	31/07/02	5	1,309	Ongoing	£1,665		
Skinsdale Peatlands	Sutherland Estates	Ben Armine Trust	01/08/97	31/07/02	5	2,971	Ongoing	£2,080		
Skinsdale Peatlands	Forsinard Reserve	RSPB	01/11/97	31/10/02	5	793	Ongoing	£862		
Skeill Peatlands	No. 1 Holding, Forsinard	Campbell-Smith J	01/09/96	31/08/01	5	597	Ongoing	£1,447		
Southern Purple	Oldshorebeg Common Grazings	Oldshorebeg Common Grazing	01/01/98	31/12/02	5	1,278	Ongoing	£3,314		
Strathmore Peatlands	Blar nam Faoileag Reserve	RSPB	01/03/99	29/02/04	5	1,215	Ongoing	£1,641		
Strathly Bogs	Armadale Farm	Campbell J Henderson J	01/09/99	31/08/04	5	114	Ongoing	£500 £500		
Strouper Peatlands	Hill of Warse Common Grazings	Hill of Warse Common Grazing	01/07/99	30/05/04	5	38	Ongoing	£380		
Strouper Peatlands	Lyth Moor	Scott L	01/08/97	31/07/02	5	364	Ongoing	£1,214		
Strouper Peatlands	Lyth Moor	Sutherland J	01/03/99	29/02/04	5	43	Ongoing	£430		
Strouper Peatlands	Strouper	Matheron A	01/01/99	31/12/03	5	758	Ongoing	£1,527		
Strouper Peatlands	West Connisby	Gunn H	01/12/97	30/11/02	5	678	Ongoing	£1,507		
Strouper Peatlands	West Common Grazing (Freswick)	Spence G	01/08/97	31/07/02	5	40	Ongoing	£396		
Syre Peatlands	Poole Sheep Stock Club	Poole Sheep Stock Club	01/07/96	30/06/01	5	405	Ongoing	£1,255		
Trudersraig	Badanloch Estate	Viscount Leverhulme Executors	01/12/99	30/11/04	5	320	Ongoing	£1,170		
Trudersraig	Loch Choir Estate	Loch Choir Estate	01/08/99	31/07/04	5	686	Ongoing	£1,509		
West Borgie	Borgie Common Grazings	Borgie Common Grazings	01/12/99	30/11/04	5	1,078	Ongoing	£1,607		
West Borgie	Poole Sheep Stock Club	Poole Sheep Stock Club	01/07/99	30/06/04	5	256	Ongoing	£1,106		
West Borgie	Skerry Common Grazings	Skerry Common Grazing	01/01/00	31/12/04	5	374	Ongoing	£4,000		
West Borgie	Tongue Common Grazings	Tongue Common Grazing	01/01/00	31/12/04	5	431	Ongoing	£4,000		
West Halladale	Bighouse Estate - Halladale Common Grazings	Bighouse Partnership, The Common Grazings	01/11/98	31/10/03	5	2,822	Ongoing	£1,022		
West Halladale	Forsinard Reserve	RSPB	01/11/97	31/10/02	5	674	Ongoing	£733		2000/01 payment
West Halladale	Halladale Common Grazings	Halladale Common Grazings	01/05/98	30/04/03	5	2,822	Ongoing	£3,677		1999/00 payment
West Halladale	Strathly E, W & Balgill Common Grazings	Strathly East, West & Balgill Common Grazing	01/09/99	31/08/04	5	47	Ongoing	£963		
					Total	99,140	Ongoing	£160,372		

<sup>1</sup> "New" includes new and renewed agreements; "Ongoing" includes extensions to existing agreements, but excludes agreements expiring during the year.  
<sup>2</sup> Includes lump-sum or management payments and arrears.  
<sup>3</sup> Some PMS agreements with landlords and tenants overlap the same area of land. Therefore the net area is significantly less than the sum of individual areas.

## 56. The Lewis Peatlands Management Scheme Agreements in force during year to 31 March 2001

The following table provides details of SNH expenditure (£69,064) during the year on 44 Lewis Peatlands Management Scheme agreements covering 33,122 ha, concluded by SNH under S.15 Countryside Act 1968. The Scheme provides a financial incentive for the continued management of peatland in the area in a traditional and sustainable way in sympathy with natural heritage interests.

Property Name	Party/Payee Name	Start Date	Expiry Date	Term in Years	Area (ha)	Status	Annual Payments	One-off Payments	Notes
Achmore Common Grazings	Achmore Common Grazings	01/07/00	30/06/05	5	663	New	£1,643		
Apportionments to Crofts 13 & 16 Leurbost	MacLean M	01/03/01	28/02/06	5	34	New	£345		
Apportionments to Crofts 4 & 15 Crossbost	MacInnes D	01/02/01	31/01/06	5	24	New	£240		
Arnol Common Grazings	Arnol Common Grazings	01/09/00	31/08/05	5	1,242	New	£1,948		
Back Common Grazings	Back Common Grazings	01/02/01	31/01/06	5	1,517	New	£2,407		
Ballantrushal & Upper Shader Common Grazings	Ballantrushal & Upper Shader Common Grazings	01/07/00	30/06/05	5	1,576	New	£2,032		
Bernera General Common Grazings	Bernera General Common Grazings	01/12/00	30/11/05	5	135	New	£1,705		
Borrowston Common Grazings	Borrowston Common Grazings	01/02/01	31/01/06	5	98	New	£841		
Brue Common Grazings	Brue Common Grazings	01/03/01	28/02/06	5	1,376	New	£1,922		
Callanish Common Grazings	Callanish Common Grazings	01/10/00	30/09/05	5	1,834	New	£2,096		
Colin Smith Apportionment	Smith C	01/02/01	31/01/06	5	6	New	£200		
Crossbost Common Grazings	Crossbost Common Grazings	01/02/01	31/01/06	5	427	New	£1,597		
D K Campbell Apportionment	Campbell D	01/02/01	31/01/06	5	8	New	£200		
Dalmore and Dalbeg Common Grazings	Dalmore and Dalbeg Common Grazings	01/08/00	31/07/05	5	76	New	£788		
Doone Carloway Common Grazings	Doone Carloway Common Grazings	01/06/00	31/05/05	5	424	New	£1,454		
Earshader and Cruivig Common Grazings	Earshader and Cruivig Common Grazings	01/08/00	31/07/05	5	833	New	£1,646		
Fivepenny Borve Common Grazings	Fivepenny Borve Common Grazings	01/06/00	31/05/05	5	1,687	New	£2,239		
Galson Common Grazings	Galson Common Grazings	01/06/00	31/05/05	5	1,249	New	£2,100		
Garynahine Common Grazings	Garynahine Common Grazings	01/11/00	31/10/05	5	711	New	£1,635		
Garynahine Estate Home Farm Grazings	Smith J	01/03/01	28/02/06	5	307	New	£1,157		
Gress Common Grazings	Gress Common Grazings	01/05/00	30/04/05	5	435	New	£1,746		
Keose Common Grazings	Keose Common Grazings	01/03/01	28/02/06	5	807	New	£1,629		
Kirwick Common Grazings	Kirwick Common Grazings	01/07/00	30/06/05	5	514	New	£1,505		
Knock & Swardale Common Grazings	Knock & Swardale Common Grazings	01/04/01	31/03/06	5	699	New	£2,192		
Leurbost Common Grazings	Leurbost Common Grazings	01/06/00	31/05/05	5	657	New	£2,102		
Linshader Common Grazings	Linshader Common Grazings	01/05/00	30/04/05	5	3,074	New	£2,166		
Lochganvich Common Grazings	Lochganvich Common Grazings	01/12/00	30/11/05	5	779	New	£1,602		
Lower Bayble Common Grazings	Lower Bayble Common Grazings	01/08/00	31/07/05	5	782	New	£1,933		
Lower Shader Common Grazings	Lower Shader Common Grazings	01/03/01	28/02/06	5	1,448	New	£1,950		
New Tolsta Common Grazings	New Tolsta Common Grazings	01/10/00	30/09/05	5	279	New	£1,249		
North & New Shawbost Common Grazings	North & New Shawbost Common Grazings	01/05/00	30/04/05	5	1,387	New	£2,594		
North Tolsta and Glen Common Grazings	North Tolsta and Glen Common Grazings	01/05/00	30/04/05	5	1,900	New	£2,453		
Portnaguran, Newlands and Broker	Portnaguran, Newlands and Broker	01/07/00	30/06/05	5	794	New	£1,896		
Portvuller Common Grazings	Portvuller Common Grazings	01/09/00	31/08/05	5	339	New	£1,289		
Sheshader Common Grazings	Sheshader Common Grazings	01/08/00	31/07/05	5	52	New	£848		
Shulshader and Newlands Common Grazings	Shulshader and Newlands Common Grazings	01/06/00	31/05/05	5	375	New	£1,425		
South Bragar Common Grazings	South Bragar Common Grazings	01/07/00	30/06/05	5	704	New	£2,083		
South Shawbost Common Grazings	South Shawbost Common Grazings	01/06/00	31/05/05	5	748	New	£1,974		
Tong & Aird Tong Common Grazings	Tong & Aird Tong Common Grazings	01/05/00	30/04/05	5	1,157	New	£2,267		
Upper Bayble Common Grazings	Upper Bayble Common Grazings	01/12/00	30/11/05	5	721	New	£2,018		
Upper Call Common Grazings	Upper Call Common Grazings	01/12/00	30/11/05	5	313	New	£1,583		
Vatisker Common Grazings	Vatisker Common Grazings	01/03/01	28/02/06	5	910	New	£1,965		
				Total	33,101	New	£68,664		

Property Name	Party/Payee Name	Start Date	Expiry Date	Term in Years	Area (ha)	Status	Annual Payments	One-off Payments	Notes
Field code: NB/32409/30342 Field code: NB/39758/42691	Skillings B Murray J	01/04/00 01/04/00	31/03/05 31/03/05	5 5	16 5	Ongoing Ongoing	£200 £200		
				Total	21	Ongoing	£400		

### 57. Skye Peatland Management Scheme Agreements in force during year to 31 March 2001

The following table provides details of SNH expenditure (£5,292) during the year on 6 Skye Peatland Management Scheme agreements covering 1,642 ha, concluded by SNH under S.15 Countryside Act 1968. The Scheme provides a financial incentive for the continued management of peatland SSSIs in the area in a traditional and sustainable way in sympathy with natural heritage interests.

SSSI Name	Property Name	Party/Payee Name	Start Date	Expiry Date	Term in Years	Area (ha)	Status	Annual Payments	One-off Payments	Notes
Cuillins	Sconser deer forest	John Muir Trust	14/07/98	13/07/01	3	187	Ongoing	£1,037		
Mointeach nan Lochain Dubha	Mointeach nan Lochain Dubha	Noble I	15/10/99	14/10/02	3	410	Ongoing	£420		
Mointeach nan Lochain Dubha	Mointeach nan Lochain Dubha	Skulamus Common Grazings	26/06/98	25/06/01	3	141	Ongoing	£1,051		
Mointeach nan Lochain Dubha	Mointeach nan Lochain Dubha	Waterloo Common Grazings	16/06/98	15/06/01	3	269	Ongoing	£1,119		
Sligachan	Sligachan	Ben Lee Common Grazings	04/06/98	03/06/01	3	20	Ongoing	£200		
Sligachan	Sligachan	Satran Common Grazing	27/06/98	26/06/01	3	615	Ongoing	£1,465		
					Total	1,642	Ongoing	£5,292		

### 58. Solway Merse Management Scheme Agreements in force during year to 31 March 2001

The following table provides details of SNH expenditure (£48,276) during the year on 42 Solway Merse Management Scheme agreements concluded by SNH under S.49(A) Countryside (Scotland) Act 1967. At the end of the year 40 agreements were in force, covering 1,214 ha.

The Scheme provides a financial incentive for the management of land as part of a 5 year scheme supporting the management of internationally important saltmarshes on the Scottish Solway coast. Existing ongoing agreements have been extended for a further two years.

Property Name	Party/Payee Name	Start Date	Expiry Date	Term in Years	Area (ha)	Status <sup>1</sup>	Annual Payments	One-off Payments <sup>2</sup>	Notes
Cannee Farm	Dunlop R	12/06/00	31/12/02	3	19	New	£677		
Property Name	Party/Payee Name	Start Date	Expiry Date	Term in Years	Area (ha)	Status <sup>1</sup>	Annual Payments	One-off Payments <sup>2</sup>	Notes
Eastpark Redkirk	Wildfowl and Wetlands Trust (Trading) Ltd Wardlaw S	30/08/96 02/03/96	31/12/00 31/12/00	5 5	226 7	Expired Expired	£7,086 £320		
				Total	233	Expired	£7,406		

58. Solway Merse Management Scheme Agreements in force during year to 31 March 2001 (continued).

Property Name	Party/Payee Name	Start Date	Expiry Date	Term in Years	Area(ha)	Status <sup>1</sup>	Annual Payments	One-off Payments <sup>2</sup>	Notes
Barholm Mains	Oxley F	18/05/96	31/12/02	7	72	Ongoing	£2,286		
Barbarroch	Ronn J & Son	17/06/96	31/12/02	7	5	Ongoing	£300		
Barsallach	Brown D	16/05/96	31/12/02	7	128	Ongoing	£3,960		
Borrowmoss	Surplice M	15/05/96	31/12/02	7	57	Ongoing	£1,839		
Bowhouse	Herries Farm	27/08/96	31/12/02	7	135	Ongoing	£4,170		
Cally Mains	Prentice J & Son	31/08/97	31/12/02	6	21	Ongoing	£677		
Carsenstock	Morton I & Partners	30/11/97	31/12/02	6	25	Ongoing	£858		
Carswallach	Campbell G & Co.	17/05/96	31/12/02	7	27	Ongoing	£915		
Castle Cary	Castle Cary Grass Parks	14/05/96	31/12/02	7	19	Ongoing	£693		
Castle Sod	Hutchison C	13/05/96	31/12/02	7	5	Ongoing	£300		
Chapelcroft	Broatch G & Son	04/07/96	31/12/02	7	18	Ongoing	£645		
Crook of Baldoon	Armstrong G	18/06/96	31/12/02	7	99	Ongoing	£3,075		
Dornack House	Morrison G	12/07/96	31/12/02	7	6	Ongoing	£300		
East Kirkland	Bythell D	04/07/96	31/12/02	7	22	Ongoing	£783		
Gardrum	Retson J & Son	22/05/96	31/12/02	7	5	Ongoing	£300		
Gelston Castle	Weatherall Scott Trust	02/09/96	31/12/02	7	22	Ongoing	£726		
Gibbonhill	RSPB	12/05/96	31/12/02	7	66	Ongoing	£2,094		
Grange of Cree	Cousar J	09/09/96	31/12/02	7	27	Ongoing	£936		
Greenmerse	Austin A	15/12/97	31/12/02	6	60	Ongoing	£1,920		
Kirkcannell	RSPB	03/05/96	31/12/02	7	82	Ongoing	£2,583		
Kirkhouse	McMyn J	08/03/96	31/12/02	7	6	Ongoing	£300		
Ladyhall	Byers R	16/02/96	31/12/02	7	16	Ongoing	£609		
Meikle Richon	Richardson J & Sons	13/10/97	31/12/02	6	16	Ongoing	£594		
Midtown	Graham J & J	30/04/96	31/12/02	7	55	Ongoing	£1,773		
Milnfield	Milnfield Farm Partnership	19/02/96	31/12/02	7	7	Ongoing	£335		
Neiher Locharwoods	Martin A	04/07/96	31/12/02	7	7	Ongoing	£343		
Netherdown	Hamilton J & M	26/10/98	31/12/02	5	9	Ongoing	£377		
Netherwood Mains	Maxwell J & Sons	26/04/96	31/12/02	7	19	Ongoing	£676		
Old Graimye	Smith J	10/08/97	31/12/02	6	4	Ongoing	£300		
Pleasance	Sloan R	18/05/96	31/12/02	7	3	Ongoing	£300		
Redkirk	Moffat D	04/06/97	31/12/02	6	10	Ongoing	£298		
Redkirk	Stuart I	04/06/97	31/12/02	6	10	Ongoing	£125		
Sarkfoot	Davidson J	18/01/97	31/12/02	6	13	Ongoing	£497		
Southwick Coast	Scottish Wildlife Trust	21/02/96	31/12/02	7	7	Ongoing	£322		
Stewarton	McCormick G & Co.	22/08/97	31/12/02	6	9	Ongoing	£391		
Stormont	Ritchie D	08/08/97	31/12/02	6	5	Ongoing	£300		
Thwaite	Broatch R	23/02/96	31/12/02	7	35	Ongoing	£1,176		
Torrerie	Thomas R	16/02/96	31/12/02	7	35	Ongoing	£1,160		
Whitecrook	Tobert A	07/12/96	31/12/02	7	28	Ongoing	£957		
	<b>Total</b>				<b>1,195</b>	<b>Ongoing</b>	<b>£40,193</b>		

<sup>1</sup> "New" includes new and renewed agreements; "Ongoing" includes extensions to existing agreements, but excludes agreements expiring during the year.

<sup>2</sup> One-off payments may include lump-sum or management payments or arrears.

## 59. Corncrake SPA Management Scheme Agreements in force during year to 31 March 2001

The following table provides details of SNH expenditure (£49,277) during the year on 128 Corncrake SPA Management Scheme agreements covering 266 ha, concluded by SNH under S.49(A) Countryside (Scotland) Act 1967.

The Scheme provides financial incentives to help safeguard populations of breeding corncrakes within potential and classified corncrake SPAs in the Western Isles, Tiree, Coll and Islay by encouraging and supporting the sympathetic management of agricultural land.

Local Authority	Property Name	Party/Payee Name	Start Date	Expiry Date	Term in Years	Area (ha)	Status <sup>1</sup>	Annual Payments	One-off Payments <sup>2</sup>	Notes
Argyll and Bute	12 Crossapol	Worsley A	01/03/01	28/02/02	1	3.44	New			No payment in 2000/01
Argyll and Bute	15 Crossapol	Cameron I	01/03/01	28/02/02	1	8.43	New			No payment in 2000/01
Argyll and Bute	2 Sandaig	MacArthur M	01/03/01	28/02/02	1	1.03	New			No payment in 2000/01
Argyll and Bute	5 Kilimoluaig	Macleann C	01/03/01	28/02/02	1	2.82	New			No payment in 2000/01
Argyll and Bute	7 Balemartine	Tester M	01/03/01	28/02/02	1	1.03	New			No payment in 2000/01
Argyll and Bute	7 Balemartine	Tester M	01/03/01	28/02/02	1	7.25	New			No payment in 2000/01
Argyll and Bute	7 Balmoie	MacArthur D	01/03/01	28/02/02	1	9.95	New			No payment in 2000/01
Argyll and Bute	7 Shore Street	MacArthur J	01/03/01	28/02/02	1	3.25	New			No payment in 2000/01
Argyll and Bute	Airport View	Airport View	01/03/01	28/02/02	1	8.19	New			No payment in 2000/01
Argyll and Bute	Ardmay	McPhail J	01/03/01	28/02/02	1	4.08	New			No payment in 2000/01
Argyll and Bute	Burnside	MacArthur J	01/03/01	28/02/02	1	4.03	New			No payment in 2000/01
Argyll and Bute	Burnside	MacArthur L	01/03/01	28/02/02	1	4.90	New			No payment in 2000/01
Argyll and Bute	Carraig House	Roy J	01/03/01	28/02/02	1	0.15	New			No payment in 2000/01
Argyll and Bute	Craignish	MacKay R	01/03/01	28/02/02	1	6.67	New			No payment in 2000/01
Argyll and Bute	Gleann Mar	McCormick F	01/03/01	28/02/02	1	2.54	New			No payment in 2000/01
Argyll and Bute	Hillside	Brown A	01/03/01	28/02/02	1	5.85	New			No payment in 2000/01
Argyll and Bute	Mull View	Fletcher J	01/03/01	28/02/02	1	3.44	New			No payment in 2000/01
Western Isles	10 Habost Ness	MacKenzie C	30/03/01	28/02/02	1	2.80	New			No payment in 2000/01
Western Isles	11 Upper Barvas	MacDonald E	31/03/01	28/02/02	1	2.60	New			No payment in 2000/01
Western Isles	14 Cross Ness	Levi C	28/03/01	28/02/02	1	0.55	New			No payment in 2000/01
Western Isles	15 Swainbost Ness	MacDonald N	31/03/01	28/02/02	1	0.66	New			No payment in 2000/01
Western Isles	15 Upper Barvas	Morrison D	31/03/01	28/02/02	1	0.40	New			No payment in 2000/01
Western Isles	17 Cross Ness	MacKenzie M	30/03/01	28/02/02	1	1.30	New			No payment in 2000/01
Western Isles	2 Lionel Ness	MacKenzie A	28/03/01	28/02/02	1	1.00	New			No payment in 2000/01
Western Isles	21 Lionel Ness	Campbell A	28/03/01	28/02/02	1	0.90	New			No payment in 2000/01
Western Isles	24 Upper Barvas	Morrison A	30/03/01	28/02/02	1	1.78	New			No payment in 2000/01
Western Isles	30 Swainbost Ness	Macdonald A	28/03/01	28/02/02	1	2.43	New			No payment in 2000/01
Western Isles	40 Lower Barvas	Maciver J	30/03/01	28/02/02	1	2.50	New			No payment in 2000/01
Western Isles	9 Fivepenny, Ness	Morrison D	31/03/01	28/02/02	1	0.60	New			No payment in 2000/01
Western Isles		Watson J	09/03/01	28/02/02	1	0.20	New			No payment in 2000/01
					Total	95	New	£0	£0	

59. Corncrake SPA Management Scheme Agreements in force during year to 31 March 2001 (continued).

Local Authority	Property Name	Party/Payee Name	Start Date	Expiry Date	Term in Years	Area(ha)	Status <sup>1</sup>	Annual Payments	One-off Payments <sup>2</sup>	Notes
Argyll and Bute	12 Crossapol	Worsley A	01/03/00	28/02/01	1	3.44	Expired	£482		
Argyll and Bute	15 Crossapol	Cameron I	01/03/00	28/02/01	1	8.43	Expired	£1,180		
Argyll and Bute	2 Sandaig	MacArthur M	01/03/00	28/02/01	1	1.03	Expired	£159		
Argyll and Bute	5 Kilmoilgig	MacLean C	01/03/00	28/02/01	1	2.82	Expired	£395		
Argyll and Bute	6 Crossapol	Paterson I	20/03/00	28/02/01	1	4.41	Expired	£617		
Argyll and Bute	7 Balmartine	Tester M	01/03/00	28/02/01	1	7.25	Expired	£1,036		
Argyll and Bute	7 Balmartine	Tester M	01/03/00	28/02/01	1	1.03	Expired	£159		
Argyll and Bute	7 Shore Street	MacArthur J	01/03/00	28/02/01	1	3.25	Expired	£485		
Argyll and Bute	Airport View	MacFadyen N	01/03/00	28/02/01	1	8.19	Expired	£1,161		
Argyll and Bute	Ardmay	MacFadyen N	01/03/00	28/02/01	1	4.08	Expired	£571	£1,185	Fencing
Argyll and Bute	Ballard	MacPhail J	01/03/00	28/02/01	1	4.08	Expired	£571	£1,176	Fencing
Argyll and Bute	Breachacha Castle	Brodie A	20/03/00	28/02/01	1	3.44	Expired	£503		
Argyll and Bute	Burnside	MacLean-Bristol N Major	20/03/00	28/02/01	1	0.05	Expired	£9		
Argyll and Bute	Burnside	MacArthur J	01/03/00	28/02/01	1	4.03	Expired	£564		
Argyll and Bute	Carn Farm	MacArthur L	01/03/00	28/02/01	1	4.90	Expired	£686		
Argyll and Bute	Craigh House	MacFadyen D	12/04/00	28/02/01	1	8.09	Expired	£1,207		
Argyll and Bute	Craignish	Roy J	01/03/00	28/02/01	1	0.15	Expired	£30		
Argyll and Bute	Glenn Mor	MacKay R	01/03/00	28/02/01	1	6.67	Expired	£934	£342	Fencing
Argyll and Bute	Heylipol Farm	MacKay R	29/02/00	28/02/01	1	2.54	Expired	£376		
Argyll and Bute	Hillside	McCormick F	20/03/00	28/02/01	1	2.43	Expired	£340		
Argyll and Bute	Mull View	MacLean A	01/03/00	28/02/01	1	5.85	Expired	£819		
Argyll and Bute	Uig Cottage	Brown A	20/03/00	28/02/01	1	3.44	Expired	£482		
Western Isles	1 Eoligarry	Fletcher J	20/03/00	28/02/01	1	0.85	Expired	£138		
Western Isles	1 Lionel Ness	Drickson S	04/04/00	28/02/01	1	2.50	Expired	£250		
Western Isles	1 Upper Barvas	MacKinnon M	09/03/00	28/02/01	1	1.90	Expired	£190		
Western Isles	10 Balivanich	Smith J M	24/03/00	28/02/01	1	2.50	Expired	£290		
Western Isles	10 Cross Ness	MacLeod J	10/04/00	28/02/01	1	1.26	Expired	£126		
Western Isles	10 Habost Ness	Campbell D	10/03/00	28/02/01	1	2.00	Expired	£70		
Western Isles	10 Lionel Ness	Smith A	23/03/00	28/02/01	1	2.80	Expired	£307	£2,652	Fencing
Western Isles	10 Lower Barvas	MacKenzie C	23/03/00	28/02/01	1	0.80	Expired	£80		
Western Isles	11 Upper Barvas	MacKenzie C	08/03/00	28/02/01	1	1.00	Expired	£100		
Western Isles	11 West Gerinish	MacDonald E	20/03/00	28/02/01	1	2.60	Expired	£260	£870	Fencing
Western Isles	12 Eoligarry	MacDonald E	05/04/00	28/02/01	1	0.50	Expired	£100		
Western Isles	12 Linciate	MacDonald D	28/03/00	28/02/01	1	3.00	Expired	£300		
Western Isles	12 Lower Barvas	Campbell K	28/04/00	28/02/01	1	0.63	Expired	£63		
Western Isles	12 Torlum	Shepherd D	12/03/00	28/02/01	1	1.90	Expired	£190		
Western Isles	12 Upper Barvas	MacLeod D N	04/05/00	28/02/01	1	3.30	Expired	£330		
Western Isles	13 Aird	MacPhee J	14/03/00	28/02/01	1	1.42	Expired	£192		
Western Isles	13 Lower Barvas	MacKay K	27/03/00	28/02/01	1	0.12	Expired	£50		
Western Isles	14 Cross Ness	MacDonald D	09/03/00	28/02/01	1	0.56	Expired	£70		
Western Isles		MacDonald D	10/03/00	28/02/01	1	0.55	Expired	£100		
Western Isles		Levi C			1					

59. Corncrake SPA Management Scheme Agreements in force during year to 31 March 2001 (continued).

Local Authority	Property Name	Party/Payee Name	Start Date	Expiry Date	Term in Years	Area(ha)	Status <sup>1</sup>	Annual Payments	One-off Payments <sup>2</sup>	Notes
Western Isles	14 Habost Ness	Groundsell R	21/03/00	28/02/01	1	1.45	Expired	£195		
Western Isles	15 Eoligarry	Henderson C	08/05/00	28/02/01	1	0.50	Expired	£100		
Western Isles	15 Lower Barvas	MacLead M A	13/04/00	28/02/01	1	1.07	Expired	£100		
Western Isles	15 Swainbost Ness	MacDonald N	20/03/00	28/02/01	1	0.66	Expired	£100		
Western Isles	15 Upper Barvas	Morrison D N	13/03/00	28/02/01	1	0.40	Expired	£80		
Western Isles	15 West Geirinish	MacDonald H	02/05/00	28/02/01	1	7.89	Expired	£789		
Western Isles	16 Cross Ness	Morrison J M	14/03/00	28/02/01	1	2.00	Expired	£220		
Western Isles	16 Upper Barvas	MacLead D	18/03/00	28/02/01	1	2.40	Expired	£240		
Western Isles	17 Cross Ness	MacKenzie M J	11/03/00	28/02/01	1	1.30	Expired	£180		
Western Isles	18 Cross Ness	MacLead D	30/03/00	28/02/01	1	0.80	Expired	£80	£474	Fencing
Western Isles	18 Lintidate	MacLead D	27/03/00	28/02/01	1	4.41	Expired	£486	£812	Fencing
Western Isles	18 Lower Barvas	MacPherson I	10/04/00	28/02/01	1	0.60	Expired	£70		
Western Isles	19 & 24 Torlum	MacKay N	27/03/00	28/02/01	1	2.00	Expired	£200		
Western Isles	19 Lionel Ness	Buchanan J	08/03/00	28/02/01	1	0.36	Expired	£70		
Western Isles	2 Clachan Sands	MacKay A	27/04/00	28/02/01	1	0.25	Expired	£50		
Western Isles	2 Eoligarry	Robertson M	28/03/00	28/02/01	1	4.00	Expired	£400		
Western Isles	2 Lionel Ness	MacLead A	14/03/00	28/02/01	1	1.00	Expired	£100		
Western Isles	20 Lower Barvas	MacKenzie A	27/03/00	28/02/01	1	0.40	Expired	£70		
Western Isles	21 Lionel Ness	MacKiver F	10/03/00	28/02/01	1	0.90	Expired	£100		
Western Isles	21 Upper Barvas	Campbell A	08/03/00	28/02/01	1	1.78	Expired	£228		
Western Isles	23 Callival Ness	Morrison A M	09/03/00	28/02/01	1	0.57	Expired	£100		
Western Isles	23 Lionel Ness	Paterson J	10/03/00	28/02/01	1	0.40	Expired	£200		
Western Isles	24 Eoligarry	Smith A	31/03/00	28/02/01	1	1.90	Expired	£190		
Western Isles	24 Swainbost Ness	Mackinnon M	05/06/00	28/02/01	1	0.62	Expired	£70		
Western Isles	24 Upper Barvas	MacLean M	10/03/00	28/02/01	1	2.43	Expired	£173		
Western Isles	27 Lower Barvas	MacDonald A	08/03/00	28/02/01	1	0.50	Expired	£100		
Western Isles	28 Lower Barvas	MacLead P	12/04/00	28/02/01	1	0.33	Expired	£70		
Western Isles	28 Swainbost Ness	MacLead M A	01/04/00	28/02/01	1	2.70	Expired	£320		
Western Isles	29 Eoligarry	MacRitchie M	28/03/00	28/02/01	1	4.30	Expired	£430		
Western Isles	29 Habost Ness	Manford N	10/03/00	28/02/01	1	0.70	Expired	£100		
Western Isles	290 Kipheder	Goldinger C	28/03/00	28/02/01	1	4.10	Expired	£410		
Western Isles	3 Lionel Ness	MacKay R	13/03/00	28/02/01	1	0.67	Expired	£100		
Western Isles	3 Torlum	Morrison D	09/03/00	28/02/01	1	1.00	Expired	£100		
Western Isles	3 Upper Barvas	Smith J M	19/07/00	28/02/01	1	0.20	Expired	£50		
Western Isles	30 Swainbost Ness	MacKay J	10/03/00	28/02/01	1	1.85	Expired	£180		
Western Isles	31 Lower Barvas	MacSkill J	10/03/00	28/02/01	1	2.50	Expired	£300		
Western Isles	32 Eoligarry	MacKiver J	13/03/00	28/02/01	1	1.73	Expired	£173		
Western Isles	32 Lower Barvas	MacLean K A	28/03/00	28/02/01	1	2.40	Expired	£240		
Western Isles	32 Lower Barvas	MacLead E	10/03/00	28/02/01	1	2.50	Expired	£300		
Western Isles	32 North Boisdale	Morrison A W	24/03/00	28/02/01	1	2.17	Expired	£267		
Western Isles	335 North Boisdale	Morrison C A	10/04/00	28/02/01	1	0.75	Expired	£100		
Western Isles	336B North Boisdale	MacMhyle J	04/04/00	28/02/01	1	1.25	Expired	£125		
Western Isles		MacKenzie A	28/04/00	28/02/01	1	5.40	Expired	£540		
Western Isles		Steele M								

Local Authority	Property Name	Party/Payee Name	Start Date	Expiry Date	Term in Years	Area (ha)	Status <sup>1</sup>	Annual Payments	One-off Payments <sup>2</sup>	Notes
Western Isles	337 North Boisdale	Morrison R	27/03/00	28/02/01	1	2.80	Expired	£280		
Western Isles	34 Eoligarry	MacMillan J	03/04/00	28/02/01	1	2.02	Expired	£202		
Western Isles	34 Lower Barvas	Smith A	24/05/00	28/02/01	1	2.53	Expired	£293	£3,088	Fencing
Western Isles	343 North Boisdale	MacLeod M	25/04/00	28/02/01	1	2.18	Expired	£218		
Western Isles	35 Habost Ness	MacLeod M G	28/03/00	28/02/01	1	0.76	Expired	£76		
Western Isles	35 Lower Barvas	Morrison C	10/03/00	28/02/01	1	2.44	Expired	£284		
Western Isles	352 South Boisdale	MacCormick M	12/06/00	28/02/01	1	0.68	Expired	£68		
Western Isles	36 Upper Barvas	MacMillan A	15/03/00	28/02/01	1	0.60	Expired	£100		
Western Isles	360 South Boisdale	MacMillan A	27/03/00	28/02/01	1	1.30	Expired	£130		Fencing
Western Isles	363 South Boisdale	MacPhee C	22/05/00	28/02/01	1	1.40	Expired	£140		
Western Isles	366 & 359 South Boisdale	MacPhee D	06/04/00	28/02/01	1	2.90	Expired	£290		
Western Isles	37 Lower Barvas	Smith J	20/03/00	28/02/01	1	0.94	Expired	£130		
Western Isles	39 Lower Barvas	MacLeod G	12/04/00	28/02/01	1	2.10	Expired	£210		
Western Isles	4 & 5 Nunton	Morrison D N	31/05/00	28/02/01	1	3.01	Expired	£301		Fencing
Western Isles	4 Aird	MacDonald D J	18/05/00	28/02/01	1	1.00	Expired	£100		
Western Isles	4 Habost Ness	MacDonald M	28/03/00	28/02/01	1	1.62	Expired	£162		
Western Isles	4 Knockaird Ness	MacLean A	13/03/00	28/02/01	1	0.40	Expired	£148		
Western Isles	4 Newton	MacLean C	29/03/00	28/02/01	1	0.25	Expired	£50	£1,650	Fencing
Western Isles	40 Lower Barvas	Dick A	13/03/00	28/02/01	1	2.47	Expired	£287		
Western Isles	41 Upper Barvas	Morrison D N	13/03/00	28/02/01	1	2.10	Expired	£260		Fencing
Western Isles	414 Smerclate	MacLeod J N	25/04/00	28/02/01	1	0.90	Expired	£90		
Western Isles	42 Lower Barvas	Collier A	14/04/00	28/02/01	1	1.65	Expired	£165		
Western Isles	43 Upper Barvas	MacDonald A	20/03/00	28/02/01	1	2.10	Expired	£210		
Western Isles	45 Lower Barvas	Smith C	11/03/00	28/02/01	1	0.50	Expired	£100		
Western Isles	47 Lower Barvas	MacLeod K J	08/03/00	28/02/01	1	1.10	Expired	£110		Fencing
Western Isles	48 Lower Barvas	Murray J	10/03/00	28/02/01	1	0.84	Expired	£126		
Western Isles	49 Lower Barvas	MacRitchie M	12/03/00	28/02/01	1	0.64	Expired	£70		
Western Isles	5 Eoligarry	Matheson J	04/08/00	28/02/01	1	2.20	Expired	£220		
Western Isles	5 Knockaird	MacNeil R	16/03/00	28/02/01	1	1.05	Expired	£105		
Western Isles	56 Lower Barvas	MacLeod D	18/03/00	28/02/01	1	0.46	Expired	£92		
Western Isles	6 & 8 Eoligarry	MacDonald C	11/04/00	28/02/01	1	5.20	Expired	£520		Fencing
Western Isles	6 Lower Barvas	MacDonald C	06/06/00	28/02/01	1	0.90	Expired	£90		
Western Isles	7a Knockaird Ness	Maclean A	14/03/00	28/02/01	1	0.74	Expired	£170		
Western Isles	7b Knockaird Ness	Morrison E	11/03/00	28/02/01	1	0.65	Expired	£156		
Western Isles	8 Clachan Sands	Campbell M A	02/06/00	28/02/01	1	0.24	Expired	£50		
Western Isles	8 Habost Ness	MacDonald D J	20/03/00	28/02/01	1	1.55	Expired	£155		
Western Isles	8 Howmore	Murray A	28/04/00	28/02/01	1	2.10	Expired	£190	£35	Fencing

Local Authority	Property Name	Party/Payee Name	Start Date	Expiry Date	Term in Years	Area(ha)	Status <sup>1</sup>	Annual Payments	One-off Payments <sup>2</sup>	Notes
Western Isles	9 Eoligarry	MacNeil J	11/04/00	28/02/01	1	1.00	Expired	£100		
Western Isles	9 Fivepenny, Ness	Watson J	18/03/00	28/02/01	1	0.20	Expired	£50		
Western Isles	9 Lionel Ness	MacKenzie C	21/03/00	28/02/01	1	0.50	Expired	£100		
Western Isles	9 Lower Barvas	MacIver F	27/03/00	28/02/01	1	0.90	Expired	£100		
Western Isles	9 Tigharry	MacDonald A	10/04/00	28/02/01	1	0.45	Expired	£90		
Western Isles	Drimore & Grogarry Farms	MacAskill N	09/05/00	28/02/01	1	8.62	Expired	£862		
Western Isles	Fivepenny Grazings	Fivepenny Common Grazings	10/03/00	28/02/01	1	6.00	Expired	£600	£623	Fencing
Western Isles	Lower Barvas Grazings	Lower Barvas Common Grazings	15/03/00	28/02/01	1	1.30	Expired	£180		
		Committee								
					<b>Total</b>	<b>266</b>	<b>Expired</b>	<b>£32,327</b>	<b>£16,950</b>	

<sup>1</sup> "New" includes new and renewed agreements ; "Ongoing" includes extensions to existing agreements, but excludes agreements expiring during the year.

<sup>2</sup> One-off payments may include lump-sum or management payments or arrears.

## 60. Ardnamurchan Grassland Wildlife Management Scheme Agreements in force during year to 31 March 2001

The following table provides details of SNH expenditure (£6,596) during the year on 20 Ardnamurchan Grassland Wildlife Management Scheme agreements covering 118 ha, concluded by SNH under S.49(A) Countryside (Scotland) Act 1967.

The Scheme provides a financial incentive to help land-users continue managing their land for the conservation interest as well as their agricultural productivity.

Property Name	Party/Payee Name	Start Date	Expiry Date	Term in Years	Area(ha)	Status	Annual Payments	One-off Payments	Notes
Ardnamurchan Estate	Houston D	19/04/00	18/04/01	1	64	New	£2,497		
Bal na Ha	Kalin M	19/04/00	18/04/01	1	7	New	£524		
Bealach Ruadh	Ferguson H	19/04/00	18/04/01	1	5	New	£462		
Ben Hiant	MacLachlan A	19/04/00	18/04/01	1	1	New	£120		
Bogha Caol Ard	Potts T	19/04/00	18/04/01	1	1	New	£130		
Cala Mojo	MacLachlan I	19/04/00	18/04/01	1	1	New	£143		
Craig Ard	Scott M	19/04/00	18/04/01	1	2	New	£135		
Crosshill	MacGillivray W	19/04/00	18/04/01	1	2	New	£178		
Cuil Mhuille	Ramon I	19/04/00	18/04/01	1	1	New	£85		
Hillview	MacPhail I	19/04/00	18/04/01	1	4	New	£316		
Lanith	MacGillivray K	19/04/00	18/04/01	1	2	New	£178		
Lower Scotstown	Darvill J	19/04/00	18/04/01	1	14	New	£153		
Old Post Office	Stewart A	19/04/00	18/04/01	1	1	New	£550		
Ormsaigbeg	Cameron A	19/04/00	18/04/01	1	1	New	£110		
Shielfoot Common Grazings	MacPherson A	19/04/00	18/04/01	1	2	New	£178		
Sharon	MacKenzie K	19/04/00	18/04/01	1	1	New	£125		
Smirasary	MacIsaac D	19/04/00	18/04/01	1	1	New	£122		
Swordle Farm	Hughes E	19/04/00	18/04/01	1	6	New	£320		
Upper Scotstown	Marriot J	19/04/00	18/04/01	1	1	New	£130		
3 Glasbheinn	MacLachlan H	19/04/00	18/04/01	1	1	New	£140		
				<b>Total</b>	<b>118</b>	<b>New</b>	<b>£6,596</b>		

## 61. Islay Voluntary Goose Management Scheme 99/00 Agreements in force during year to 31 March 2001

The following table provides details of SNH expenditure (£303,083) during the year on 112 Islay Voluntary Goose Management Scheme agreements covering approximately 6,500 ha, concluded by SNH under S.49(A) Countryside (Scotland) Act 1967.

This 3 year rolling Scheme is designed to provide all those farming on Islay the opportunity to receive a payment towards the cost of supporting Greenland Barnacle and Greenland White-fronted geese on their holding, based on the average count of birds on each holding rather than on the area covered. The total average count of geese over all holdings for May 2000 came to 38,577.

The majority of May 2000 payments are based on multiplying the 3 year rolling average by £10.70 and deducting the November 1999 payment.

The Scheme was terminated on 31/05/00 and has been replaced by a new Islay Goose Management Scheme.

Property Name	Party/Payee Name	Start Date	Expiry Date	Status	May 2000 Average Count	May 2000 Payment
Arbeg & Lagavulin Farm	McMillan C	02/09/99	31/05/00	Expired	232	£1,720
Ardhalla	Ardhalla Estates Ltd	02/09/99	31/05/00	Expired	10	£86
Aivouchallum	McDougall A	02/09/99	31/05/00	Expired	4	£16
Auchnacloch	McKellar J	02/09/99	31/05/00	Expired	156	£1,375
Avonvogie, Ceannacroic & Kynagarry	Dunlossit (Farming) Ltd	02/09/99	31/05/00	Expired	720	£4,992
Balachlaven	Currie D	02/09/99	31/05/00	Expired	161	£1,429
Ballimartin	Messrs McMillan	02/09/99	31/05/00	Expired	703	£5,929
Ballinaby No.1	Warren I	02/09/99	31/05/00	Expired	656	£5,438
Ballinaby No.2	McHarrie J	02/09/99	31/05/00	Expired	665	£5,349
Ballintarsin & Glenegadale Croft	McEachern J	02/09/99	31/05/00	Expired	338	£2,615
Balivacar	Roxburgh F & H	02/09/99	31/05/00	Expired	250	£1,778
Ballychaitrigan	Sinclair D J	02/09/99	31/05/00	Expired	2	£37
Ballymeanach	McEachern N	02/09/99	31/05/00	Expired	97	£750
Balulive	MacMillan D	02/09/99	31/05/00	Expired	236	£1,958
Blackpark	MacLugash A	02/09/99	31/05/00	Expired	25	£211
Blackrock	McCormick D	02/09/99	31/05/00	Expired	771	£6,186
Bowmore Allotments	Bonar J	02/09/99	31/05/00	Expired	58	£40
Bowmore Allotments	Whyte A	02/09/99	31/05/00	Expired	165	£1,289
Bowmore Allotments	Park D	02/09/99	31/05/00	Expired	58	£471
Brybruth	McGregor D	02/09/99	31/05/00	Expired	37	£351
Brybruth	MacDermaid P	02/09/99	31/05/00	Expired	61	£542
Brybruth Croft	MacKay G	02/09/99	31/05/00	Expired	6	£46
Callumkill	McGown M & Son	02/09/99	31/05/00	Expired	27	£208
Carn	MacFadyen D	02/09/99	31/05/00	Expired	108	£811
Carrabus & Knockdon	Porter G	02/09/99	31/05/00	Expired	329	£2,392
Carraig Fhada	Underwood S	02/09/99	31/05/00	Expired	0	£43
Claggan Farm	McCormick G	02/09/99	31/05/00	Expired	288	£2,110
Coilabus	Sinclair D	02/09/99	31/05/00	Expired	78	£589
Coille & Culbuie	Coille Farm Partnership	02/09/99	31/05/00	Expired	218	£2,333
Conisby	MacPherson I	02/09/99	31/05/00	Expired	239	£1,762
Conisby	McArthur E	02/09/99	31/05/00	Expired	16	£123
Cornabus & Balaclava	Johnstone R	02/09/99	31/05/00	Expired	879	£6,786
Corrory & Garraira	McKerrell J & M	02/09/99	31/05/00	Expired	239	£1,726
Coulererach	Campbell L	02/09/99	31/05/00	Expired	35	£282
Coull Farm	Warren I	02/09/99	31/05/00	Expired	821	£6,397

61. Islay Voluntary Goose Management Scheme 99/00 Agreements in force during year to 31 March 2001 (continued).

Property Name	Party/Payee Name	Start Date	Expiry Date	Status	May 2000 Average Count	May 2000 Payment
Coullorsay	Wood T & W	02/09/99	31/05/00	Expired	95	£738
Craigfad	Clark A & A	02/09/99	31/05/00	Expired	169	£1,808
Cruach	Brown E	02/09/99	31/05/00	Expired	49	£419
Dulich & Laggan Farm	Abbot B	02/09/99	31/05/00	Expired	702	£7,511
Easter & Wester Ellister	Dawson P	02/09/99	31/05/00	Expired	266	£2,102
Eorabus & Skerrols	Messrs McMillan	02/09/99	31/05/00	Expired	2,536	£19,986
Esknish	MacDougall D	02/09/99	31/05/00	Expired	517	£3,597
Finlaggan	Bell D & M	02/09/99	31/05/00	Expired	414	£3,110
Foreland No.2	MacPherson D	02/09/99	31/05/00	Expired	26	£215
Foreland, Sunderland & Kentraw Farms	Doyle D & Son (Farmers) Ltd	02/09/99	31/05/00	Expired	1,290	£10,113
Gartacharra	McGregor D & D	02/09/99	31/05/00	Expired	359	£2,698
Gartbreck	McKerrell N	02/09/99	31/05/00	Expired	937	£7,137
Garfloit	Torrance A	02/09/99	31/05/00	Expired	155	£1,050
Gartmain	Stewart D	02/09/99	31/05/00	Expired	575	£4,221
Gearach	Smith Mr & Mrs	02/09/99	31/05/00	Expired	8	£56
Glen Machrie Lodds	MacArthur I	02/09/99	31/05/00	Expired	52	£421
Glenegedale Lodds	Bell A	02/09/99	31/05/00	Expired	90	£726
Glenmachrie Farm & Tighcargaman	Whyte A	02/09/99	31/05/00	Expired	50	£535
Glenmachrie Lodds	Gairns C	02/09/99	31/05/00	Expired	1	£40
Glenmachrie Lodds	Bell I	02/09/99	31/05/00	Expired	0	£43
Gortanachuirn	McEwan A	02/09/99	31/05/00	Expired	70	£569
Griaran	Currie H	02/09/99	31/05/00	Expired	5	£15
Gruinbeg	MacLellan N	02/09/99	31/05/00	Expired	9	£51
Gruinmore Farm	MacLachlan D	02/09/99	31/05/00	Expired	25	£181
Home Farm/Part Sanaighmor Farm	Islay Estates Co. Ltd	02/09/99	31/05/00	Expired	3,458	£26,324
Island Farm & Bowmore Holdings	McKerrell J	02/09/99	31/05/00	Expired	603	£4,757
Keills & Lossit	Dunlossit (Farming) Ltd	02/09/99	31/05/00	Expired	376	£2,916
Keppols	Rozga J & A	02/09/99	31/05/00	Expired	157	£1,170
Keppolsmore & Tiersvaagain	Walker D	02/09/99	31/05/00	Expired	186	£1,990
Kilbride	Findlay J (Partner)	02/09/99	31/05/00	Expired	34	£286
Kilchoman Farm	McLellan D & N	02/09/99	31/05/00	Expired	285	£2,135
Kilchoman House	Brooke I & M	02/09/99	31/05/00	Expired	1	£34
Kildalton	Middleton G	02/09/99	31/05/00	Expired	0	£43
Killinallan, Corsopol & Craigens	Archibald G	02/09/99	31/05/00	Expired	3,124	£23,515
Kilmery	Rozga B	02/09/99	31/05/00	Expired	184	£1,453
Kilnave & Ardnave	Firm of Thomas Epps	02/09/99	31/05/00	Expired	3,475	£26,914
Kinnabus	Montgomery R	02/09/99	31/05/00	Expired	298	£2,310
Kintira	MacTaggart H	02/09/99	31/05/00	Expired	344	£2,649
Knocklearach	Bell D	02/09/99	31/05/00	Expired	192	£1,454
Laggan Estate	Laggan Estate	02/09/99	31/05/00	Expired	85	£619
Leorin Farm	Leorin Farming Co. (1991)	02/09/99	31/05/00	Expired	525	£4,085
Lorgba	Roy J	02/09/99	31/05/00	Expired	49	£431
Lossit	McArthur A	02/09/99	31/05/00	Expired	21	£144
Lower/Mid Cragabus	MacTaggart N	02/09/99	31/05/00	Expired	8	£86

## 61. Islay Voluntary Goose Management Scheme 99/00 Agreements in force during year to 31 March 2001 (continued).

Property Name	Party/Payee Name	Start Date	Expiry Date	Status	May 2000 Average Count	May 2000 Payment
Lyrabus Croft	MacLugash D	02/09/99	31/05/00	Expired	7	£66
Lyrabus Moor Croft	MacLugash M	02/09/99	31/05/00	Expired	4	£37
Machie Croft	MacTaggart A	02/09/99	31/05/00	Expired	12	£101
Mansfield Croft, Immeravale & Lower Cragabus	Porter J	02/09/99	31/05/00	Expired	26	£245
Mulinidry & Avonlussa	Torrence R	02/09/99	31/05/00	Expired	1,233	£9,428
Neriby	Cunninghame R	02/09/99	31/05/00	Expired	641	£5,320
No.1 Lorgba	McCormick F	02/09/99	31/05/00	Expired	31	£224
No.1 Foreland Croft	Barker R & C	02/09/99	31/05/00	Expired	27	£229
Octofad	Wood W & M	02/09/99	31/05/00	Expired	168	£1,318
Octomore	Brown J	02/09/99	31/05/00	Expired	443	£3,357
Part Bolsay	Paget R	02/09/99	31/05/00	Expired	0	£43
Persabus	Fletcher D	02/09/99	31/05/00	Expired	189	£1,635
Part A Reidhleinn	McAllister D	02/09/99	31/05/00	Expired	3	£43
Portantruan	Gemmill W	02/09/99	31/05/00	Expired	200	£1,474
Portnahaven Fields	MacKinnon N	02/09/99	31/05/00	Expired	6	£49
Rockside	Rockside Farms	02/09/99	31/05/00	Expired	1,461	£11,658
Ronnachmore & Ardlarach	McKerrell D	02/09/99	31/05/00	Expired	672	£5,102
Sanaigmor	Pearce P	02/09/99	31/05/00	Expired	43	£349
Scarrabus	Kerr A	02/09/99	31/05/00	Expired	517	£4,383
Smaull & Braigo	Bignal S	02/09/99	31/05/00	Expired	79	£575
Starchmill	Torrence I	02/09/99	31/05/00	Expired	522	£4,067
Steam Mill Croft	Bonar J	02/09/99	31/05/00	Expired	15	£107
Surnaig	Ramsay-Best J	02/09/99	31/05/00	Expired	17	£128
Tallant Farm	McMillan J	02/09/99	31/05/00	Expired	494	£3,960
The Croft	MacLachlan N	02/09/99	31/05/00	Expired	37	£282
Torra Farm	MacIntyre M	02/09/99	31/05/00	Expired	4	£28
Torrabus	Carmichael A	02/09/99	31/05/00	Expired	20	£145
Uiskentuie & Coillabus Farm	MacTaggart M	02/09/99	31/05/00	Expired	1,007	£8,198
Upper Coillabus	Carmichael D	02/09/99	31/05/00	Expired	77	£659
Upper Cruach	Smith P	02/09/99	31/05/00	Expired	80	£526
Upper Killeyan	Turner E	02/09/99	31/05/00	Expired	12	£95
Upper Killeyan	Ferguson G	02/09/99	31/05/00	Expired	12	£214
Woodend	Morris J & E	02/09/99	31/05/00	Expired	25	£211
	Total			Expired	38,577	£303,083

## 62. Solway Barnacle Goose Management Scheme 99/00 Agreements in force during year to 31 March 2001

The following table provides details of SNH expenditure (42,348) during the year on 17 Solway Barnacle Goose Management Scheme agreements covering 868 ha, concluded by SNH under S.49(A) Countryside (Scotland) Act 1967.

The Scheme provides a financial incentive towards integrating the grazing needs of Barnacle geese with the sympathetic management of agriculture around Caerlaverock and Southwick.

The Scheme was terminated on 31/05/00 and has been replaced by a new Solway Barnacle Goose Management Scheme.

Property Name	Party/Payee Name	Start Date	Expiry Date	Term in Years	Area(ha)	Status	Annual Payments	One-off Payments	Notes
3 Midlocharwoods	Swan J & Son	12/10/95	31/05/00	5	13	Expired	£469		
4 Nether Locharwoods	Martin A	12/10/95	31/05/00	5	45	Expired	£2,691		
Clarencefield	Ross Freeman J & Son	12/10/95	31/05/00	5	19	Expired	£469		
Cowcourse	Kirkland J & Co	12/10/95	31/05/00	5	71	Expired	£3,012		
Herries Farms	Herries Farm	12/10/95	31/05/00	5	114	Expired	£6,971		
Hollands	Brown A & Sons	12/10/95	31/05/00	5	32	Expired	£980		
Kells	MacTaggart H	12/10/95	31/05/00	5	21	Expired	£320		
Ladyhall	Buyers R & Son	12/10/95	31/05/00	5	23	Expired	£963		
Midlocharwoods	Oliphant R	12/10/95	31/05/00	5	24	Expired	£850		
Midtown Farm	Graham J & J	12/10/95	31/05/00	5	57	Expired	£3,996		
Nether Locharwoods	Guy D & R	12/10/95	31/05/00	5	14	Expired	£1,075		
Newfield	Brown A & Sons	12/10/95	31/05/00	5	43	Expired	£2,626		
Newmains	Wyllie J & P	12/10/95	31/05/00	5	111	Expired	£4,882		
Shearington	Shearington Farmers	12/10/95	31/05/00	5	58	Expired	£2,307		
Southwick Home farm	Thomas R	12/10/95	31/05/00	5	137	Expired	£7,670		
Upper Locharwoods	Jamieson J	12/10/95	31/05/00	5	12	Expired	£469		
West Preston	Kingan J & Sons Ltd	12/10/95	31/05/00	5	74	Expired	£2,598		
				Total	868	Expired	£42,348		

## 63. Orkney South Walls Barnacle Goose Management Scheme 99/00 Agreements in force during year to 31 March 2001

The following table provides details of 15 Orkney South Walls Barnacle Goose Management Scheme agreements covering an estimated 787 ha, concluded by SNH under S.49(A) Countryside (Scotland) Act 1967. There was no expenditure during the year.

The aim of the scheme is to identify and demonstrate positive management options which would reduce conflict between the wintering population of Greenland Barnacle geese and agricultural interests. The scheme involves participants volunteering to provide and undertake the management of feeding refuges in combination with scaring from ground elsewhere within participating areas.

The Scheme was terminated on 30/09/00 and has been replaced by a new South Walls, Orkney Goose Management Scheme.

Property Name	Party/Payee Name	Start Date	Expiry Date	Status	Payments	Notes
Aithsdale	Sutherland D	01/10/93	30/09/00	Expired		No payment in 2000/01
Booth	Dunnet E	01/10/93	30/09/00	Expired		No payment in 2000/01
Bu of Aith	Sinclair A	01/10/93	30/09/00	Expired		No payment in 2000/01
Burnhouse	Budge J	01/10/93	30/09/00	Expired		No payment in 2000/01
Growtning	Sinclair F	01/10/93	30/09/00	Expired		No payment in 2000/01
Garden Road	Smith R	01/10/93	30/09/00	Expired		No payment in 2000/01
Hillhouse	Traynor M	01/10/93	30/09/00	Expired		No payment in 2000/01
Housnea	McFedries I & C	01/10/93	30/09/00	Expired		No payment in 2000/01
Housnea	McFedries S & E	01/10/93	30/09/00	Expired		No payment in 2000/01
Little Wards	Robertson I	01/10/93	30/09/00	Expired		No payment in 2000/01
Melsetter Farm	Seatter H	01/10/93	30/09/00	Expired		No payment in 2000/01
Newbigging	Hudson	01/10/93	30/09/00	Expired		No payment in 2000/01
Salwick	Kirkpatrick K	01/10/93	30/09/00	Expired		No payment in 2000/01
Snelsetter	Davidson M	01/10/93	30/09/00	Expired		No payment in 2000/01
Wards	Groat J & M	01/10/93	30/09/00	Expired		No payment in 2000/01

## 64. Islay Goose Management Scheme 00/01 Agreements in force during year to 31 March 2001

The following table provides details of SNH expenditure (£200,443) during the year on 111 Islay Goose Management Scheme agreements covering an estimated 6,201ha, concluded by SNH under S.49(A) Countryside (Scotland) Act 1967. The Scheme was introduced by SNH in October 2000 and is part of a National Goose Management Scheme to help integrate productive farming with the conservation of wild geese and their grazing on farmland. The Scheme provides payments towards the maintenance of disturbance free feeding areas where geese are resident and by supporting occupiers who manage their land.

Property Name	Party/Payee Name	Start Date	Expiry Date	Term in Years	Area(ha)	Status	Annual Payments	One-off Payments	Notes
Ardbeg	McMillan C	30/11/00	31/05/05	5	93	New	£1,119		
Ardnave	Firm of Thomas Epps	28/11/00	31/05/05	5	344	New	£16,137		
Ardtalla	Ardtalla Estates Ltd	13/01/01	31/05/05	5	80	New	£35		
Arivouchallum	McDougall E	28/12/00	31/05/05	5	14	New	£35		
Auchnacloch	McKellar J	03/01/01	31/05/05	5	11	New	£851		
Balachlaven	Currie D	26/11/00	31/05/05	5	61	New	£766		
Ballimartin	Messrs McMillan	27/11/00	31/05/05	5	89	New	£3,758		
Ballinaby No.1	Warren I	24/11/00	31/05/05	5	41	New	£2,312		
Ballinaby No.2	McHarrie J	28/11/00	31/05/05	5	150	New	£3,153		
Ballyvitar	Roxburgh F & H	22/11/00	31/05/05	5	45	New	£958		
Ballychatraig	Sinclair D	26/02/01	31/05/05	5	14	New	£35		
Ballymeanach	McEachern N	26/01/01	31/05/05	5	33	New	£383		
Ballytarasin	McEachern J	27/12/00	31/05/05	5	26	New	£2,054		
Balulive	MacMillan D	23/11/00	31/05/05	5	60	New	£923		
Blackpark	MacLugash A	03/01/01	31/05/05	5	6	New	£99		
Blackrock	McCormick D	28/12/00	31/05/05	5	129	New	£3,909		
Bolsay	Page R	27/11/00	31/05/05	5	5	New	£35		
Bowmore Allotments	Park D	09/01/01	31/05/05	5	15	New	£298		
Bowmore Allotments & Bunannuis	Whyte A	27/11/00	31/05/05	5	48	New	£761		
Bowmore Lofts	Bonar J	28/12/00	31/05/05	5	4	New	£35		
Bryvaich	McDermaid P	21/12/00	31/05/05	5	20	New	£302		
Callumkill	McGown M & Son	29/12/00	31/05/05	5	26	New	£35		
Carn	MacFadyen D	23/11/00	31/05/05	5	11	New	£110		
Carn	MacFadyen D	24/11/00	31/05/05	5	14	New	£342		
Carn Farm	McLellan N & M	15/01/01	31/05/05	5	63	New	£35		
Carrabus	Porter G	22/12/00	31/05/05	5	152	New	£1,895		
Carraig Fhada	Underwood S	22/12/00	31/05/05	5	1	New	£35		
Cladville	Glover W	01/12/00	31/05/05	5	46	New	£891		
Claggan	McCormick G	22/11/00	31/05/05	5	113	New	£1,478		
Coillabus	Sinclair D	03/01/01	31/05/05	5	15	New	£384		
Coille	Coille Farm Partnership	27/11/00	31/05/05	5	52	New	£1,144		
Conisby	McArthur E	30/11/00	31/05/05	5	12	New	£35		
Conisby	MacPherson I	23/03/01	31/05/05	5	50	New			No payment in 2000/01
Connabus	Johnstone R	22/11/00	31/05/05	5	113	New	£4,500		
Corrory	McKerrell J & M	22/11/00	31/05/05	5	57	New	£1,398		
Coulererach	Campbell L	21/01/01	31/05/05	5	12	New	£138		
Coull	Warren I	24/11/00	31/05/05	5	112	New	£3,761		
Coulltorsoy	Wood T & A	31/01/01	31/05/05	5	29	New	£530		
Craigens	Archibald G	27/11/00	31/05/05	5	244	New	£19,073		

64. Islay Goose Management Scheme 00/01 Agreements in force during year to 31 March 2001 (continued).

Property Name	Party/Payee Name	Start Date	Expiry Date	Term in Years	Area(ha)	Status	Annual Payments	One-off Payments	Notes
Craigfad	Clark A & A	10/01/01	31/05/05	5	79	New	£829		
Cruch	Brown E	22/11/00	31/05/05	5	23	New	£309		
Culhoon	Wilson J	19/12/00	31/05/05	5	37	New	£35		
Dail	Findlay E	28/11/00	31/05/05	5	160	New	£1,219		
Duich & Laggan	Abbott B	27/02/01	31/05/05	5	150	New	£3,764		
Dunlossit	Dunlossit (Farming) Ltd	22/02/01	31/05/05	5	287	New	£7,711		
East and Wester Ellister	Dawson P	31/12/00	31/05/05	5	47	New	£1,049		
Eorabus & Skerols	Messrs MacMillan	27/11/00	31/05/05	5	190	New	£14,527		
Esknish & Drummasgag	Messrs MacDougall	28/11/00	31/05/05	5	133	New	£3,164		
Finlaggan	Bell D & M	30/12/00	31/05/05	5	69	New	£1,947		
Foreland No.2	MacPherson D	08/01/01	31/05/05	5	2	New	£164		
Gartacharra	MacGregor D & D	18/12/00	31/05/05	5	71	New	£1,628		
Gartbreck	McKerrell N	27/11/00	31/05/05	5	64	New	£4,887		
Gartloist	Torrance A	28/11/00	31/05/05	5	25	New	£658		
Gartmain	Stewart D	24/11/00	31/05/05	5	69	New	£3,358		
Geurach	Smith Mr & Mrs	29/12/00	31/05/05	5	66	New	£35		
Glenegeale & Machrie	Bell A	22/11/00	31/05/05	5	27	New	£474		
Glenmachrie	Bell I	22/11/00	31/05/05	5	1	New	£35		
Glenmachrie	A Whyte	09/01/01	31/05/05	5	21	New	£302		
Glenmachrie Lotts	Gairns C	27/11/00	31/05/05	5	3	New	£35		
Glenmachrie Lotts	McArthur I	24/12/00	31/05/05	5	4	New	£328		
Gortnachuirn & Lagstoban	McEwan A	03/01/01	31/05/05	5	27	New	£276		
Griannan	Currie H	05/12/00	31/05/05	5	2	New	£35		
Grolinbeg	MacLellan N	24/12/00	31/05/05	5	8	New	£35		
Grolimmore & Saligo	MacLachlan D	28/11/00	31/05/05	5	5	New	£99		
Home Farm	Islay Estates Co Ltd	22/11/00	31/05/05	5	235	New	£12,346		
Island	McKerrell J	22/11/00	31/05/05	5	72	New	£3,547		
Keppels	Rozga J & A	23/11/00	31/05/05	5	41	New	£954		
Keppalsmore	Walker D	09/01/01	31/05/05	5	32	New	£710		
Kilbride	Findlay J	22/11/00	31/05/05	5	63	New	£35		
Kilcharran	McLellan D & N	24/11/00	31/05/05	5	74	New	£1,477		
Kilchoman House	Brooke I & M	27/12/00	31/05/05	5	11	New	£35		
Kilmey Farm	Rozga B	09/02/01	31/05/05	5	56	New	£957		
Kindrochaid & Braigo	Bignal S	01/03/01	31/05/05	5	28	New	£384		
Kinnabus Farms	Montgomery R	15/11/00	31/05/05	5	59	New	£1,787		
Kintira	MacTaggart H	09/01/01	31/05/05	5	47	New	£1,783		
Leorin	Leorin Farming Co. (1991)	29/11/00	31/05/05	5	55	New	£2,783		
Lorgba	Roy J	02/12/00	31/05/05	5	21	New	£204		No payment in 2000/01
Lossit	McArthur A	16/03/01	31/05/05	5	59	New			
Lyrabus Croft	MacLugash D	05/03/01	31/05/05	5	2	New	£44		
Lyrabus Moor Croft	MacLugash M	19/11/00	31/05/05	5	3	New	£35		
Machrie Croft	MacTaggart A	06/01/01	31/05/05	5	4	New	£47		
Mansfield	Porter J	21/12/00	31/05/05	5	12	New	£152		
Mulindry	Torrance R	28/11/00	31/05/05	5	88	New	£6,903		
Neriby	Cunninghame R	27/11/00	31/05/05	5	117	New	£2,958		

Property Name	Party/Payee Name	Start Date	Expiry Date	Term in Years	Area(ha)	Status	Annual Payments	One-off Payments	Notes
No.1 Foreland Croft	Baker R & C	26/11/00	31/05/05	5	13	New	£119		
Octofad	Wood W & M	27/11/00	31/05/05	5	70	New	£931		
Otomore	Brown J	27/11/00	31/05/05	5	90	New	£2,979		
Persabus	Fletcher D	22/11/00	31/05/05	5	50	New	£836		
Port A Reidheinn	McAllister D	28/12/00	31/05/05	5	12	New	£35		
Port Charlotte Croft	MacKay G	27/11/00	31/05/05	5	11	New	£35		
Port Charlotte Lofts	McCormick F	22/12/00	31/05/05	5	12	New	£187		
Portanruan	Gemmell W	22/12/00	31/05/05	5	35	New	£938		
Robolls Croft	Bell D	30/12/00	31/05/05	5	1	New	£35		
Rockside	Rockside Farms	22/11/00	31/05/05	5	135	New	£7,843		
Ronnachmore	McKerrell D	27/11/00	31/05/05	5	49	New	£4,233		
Sanaig Warren Farm	Pearce D	12/01/01	31/05/05	5	3	New	£219		
Sanaigmore	Islay Estates Co Ltd	22/11/00	31/05/05	5	63	New	£3,715		
Scarrabus	Kerr A	10/01/01	31/05/05	5	75	New	£2,424		
Starchimill	Torrance I	23/11/00	31/05/05	5	59	New	£2,199		
Steammill	Bonar J	28/12/00	31/05/05	5	5	New	£86		
Sunderland	Doyle D & Son (Farmers) Ltd	27/02/01	31/05/05	5	172	New	£5,453		
Tallant	McMillan C	29/11/00	31/05/05	5	44	New	£3,112		
The Croft Bruichladdich	MacLachlan N	27/11/00	31/05/05	5	12	New	£146		No payment in 2000/01
Tighcargaman	Whyte E	30/03/01	31/05/05	5	4	New			
Torra & Clachan	Laggan Estate	03/01/01	31/05/05	5	30	New	£343		
Torrabus	Carmichael D	05/03/01	31/05/05	5	10	New	£126		
Uiskenturie	MacTaggart M	22/11/00	31/05/05	5	100	New	£5,773		
Upper Coillabus	Carmichael A	21/12/00	31/05/05	5	25	New	£427		
Upper Cruach	Smith P	19/01/01	31/05/05	5	47	New	£292		
Upper Killeyan	Turner E	12/01/01	31/05/05	5	3	New	£76		
Woodend	Morris J & E	29/11/00	31/05/05	5	12	New	£95		
				Total	6,201	New	£200,443		

### 65. Kintyre Goose Management Scheme 00/01 Agreements in force during year to 31 March 2001

The following table provides details of SNH expenditure (£18,047) during the year on 23 Kintyre Goose Management Scheme agreements covering an estimated 539 ha, concluded by SNH under S.49(A) Countryside (Scotland) Act 1967.

The Scheme was introduced by SNH in October 2000 and is part of a National Goose Management Scheme to help integrate productive farming with the conservation of wild geese and their grazing on farmland. The Scheme provides payments towards the maintenance of disturbance free feeding areas where geese are resident and by supporting occupiers who manage their land.

Property Name	Party/Payee Name	Start Date	Expiry Date	Term in Years	Area(ha)	Status	Annual Payments	One-off Payments	Notes
7 Killeonan	McKinnon W	18/12/00	31/05/05	5	5	New	£263		
8 Killeonan	McLean A	18/12/00	31/05/05	5	5	New	£263		
Ballygreggan	Millar A & Co	14/12/00	31/05/05	5	30	New	£854		
Balure Farm	McKinlay A & K	14/12/00	31/05/05	5	40	New	£1,379		
Bleadfield	McKerrell W	13/12/00	31/05/05	5	24	New	£647		
Dalivaddy	Ralston T & Sons	15/12/00	31/05/05	5	27	New	£875		

Property Name	Party/Payee Name	Start Date	Expiry Date	Term in Years	Area (ha)	Status	Annual Payments	One-off Payments	Notes
Dalmore Farm	MacSparran C & Co.	13/12/00	31/05/05	5	31	New	£1,166		
Drumore, Gortchan & Craigs	Smith A & Son	20/12/00	31/05/05	5	30	New	£854		
East Backs Farm	Firm of James Armour	12/12/00	31/05/05	5	30	New	£817		
Fallside	Wilson A	12/12/00	31/05/05	5	5	New	£263		
Ferry Farm	Whitesand Estates Ltd	15/12/00	31/05/05	5	20	New	£767		
Killeonan	McLean W	14/12/00	31/05/05	5	5	New	£315		
Largie Estate	Largie Estate Ltd	04/01/01	31/05/05	5	28	New	£1,139		
Lenaig & Achnadrane	Steel A & Son	18/12/00	31/05/05	5	40	New	£1,558		
Low Dunashery	Currie R	13/12/00	31/05/05	5	31	New	£1,004		
Marchfield	Johnston A & J	14/12/00	31/05/05	5	5	New	£263		
Moy Farm	Mackay D & J	21/12/00	31/05/05	5	16	New	£498		
Parkfergus	Cameron J	12/12/00	31/05/05	5	30	New	£959		
Ronachan Farms	Ronachan Farms	13/12/00	31/05/05	5	24	New	£719		
Strath Farm	Turner R	13/12/00	31/05/05	5	30	New	£959		
Strathnafuaig	McCallum J & C	14/12/00	31/05/05	5	24	New	£719		
Tonrioch	Barbour J & Co.	12/12/00	31/05/05	5	29	New	£807		
West Drumbleble & Aros	Wallace J & Sons	18/12/00	31/05/05	5	30	New	£959		
				Total	539	New	£18,047		

### 66. Solway Barnacle Goose Management Scheme 00/01 Agreements in force during year to 31 March 2001

The following table provides details of SNH expenditure (£39,241) during the year on 18 Solway Barnacle Goose Management Scheme agreements covering an estimated 923 ha, concluded by SNH under S.49(A) Countryside (Scotland) Act 1967. The Scheme was introduced by SNH in October 2000 and is part of a National Goose Management Scheme to help integrate productive farming with the conservation of wild geese and their grazing on farmland. The Scheme provides payments towards the maintenance of disturbance free feeding areas where geese are resident and by supporting occupiers who manage their land.

Property Name	Party/Payee Name	Start Date	Expiry Date	Term in Years	Area (ha)	Status	Annual Payments	One-off Payments	Notes
4 Midlochwoods	Swan J & Son	06/12/00	31/05/05	5	13	New	£502		
5 Nether Locharwoods	Martin A & S	06/12/00	31/05/05	5	45	New	£1,856		
Clarencefield	Ross Freeman J & Son	06/12/00	31/05/05	5	19	New	£602		
Cowcorse	Kirkland J & Co	04/12/00	31/05/05	5	71	New	£2,658		
Herries Farms	Herries Farm	18/12/00	31/05/05	5	114	New	£3,859		
Hollands	Brown A & Sons	03/12/00	31/05/05	5	32	New	£1,094		
Kells	MacLaggart H	22/01/01	31/05/05	5	21	New	£366		
Ladyhall	Buyers R & Son	04/12/00	31/05/05	5	23	New	£1,155		
Midlochwoods	Oliphant R	05/12/00	31/05/05	5	24	New	£837		
Midtown Farm	Graham J & J	04/12/00	31/05/05	5	57	New	£3,656		
Nether Locharwoods	Guy D & R	15/11/00	31/05/05	5	14	New			No payment in 2000/01
Newfield	Brown A & Sons	06/12/00	31/05/05	5	43	New	£2,912		
Newmains	Wyllie J & P	06/12/00	31/05/05	5	111	New	£4,515		
Powhillon	Marshall A	02/12/00	31/05/05	5	55	New	£2,014		
Shearington	Shearington Farmers	03/12/00	31/05/05	5	58	New	£2,402		
Southwick Home farm	Thomas R	18/12/00	31/05/05	5	137	New	£7,026		
Upper Locharwoods	Jamieson J	06/12/00	31/05/05	5	12	New	£201		
West Preston	Kingan J & Sons Ltd	13/12/00	31/05/05	5	74	New	£3,586		
				Total	923	New	£39,241		

## 67. South Walls, Orkney Goose Management Scheme 00/01 Agreements in force during year to 31 March 2001

The following table provides details of SNH expenditure (£4,810) during the year on 3 South Walls, Orkney Goose Management Scheme agreements covering an estimated 226 ha, concluded by SNH under S.49(A) Countryside (Scotland) Act 1967. The Scheme was introduced by SNH in October 2000 and is part of a National Goose Management Scheme to help integrate productive farming with the conservation of wild geese and their grazing on farmland. The Scheme provides payments towards the maintenance of disturbance free feeding areas where geese are resident and by supporting occupiers who manage their land.

Property Name	Party/Payee Name	Start Date	Expiry Date	Term in Years	Area (ha)	Status	Annual Payments	One-off Payments	Notes
Aithdale	Sutherland D & K	01/10/00	31/05/05	5	67	New	£1,841		
Crowfaring	Sinclair A	01/10/00	31/05/05	5	134	New	£2,916		
Washister	McFedries E & S Trustees	01/10/00	31/05/05	5	25	New	£53		
				Total	226	New	£4,810		

## 68. Isle of Mull White-tailed Eagle Demonstration Project Agreements in force during year to 31 March 2001

The following table provides details of SNH expenditure (£16,050) during the year on 19 Isle of Mull White-tailed Eagle Demonstration Project agreements covering 41,995 ha, concluded by SNH as part of a project carried out under S.5 Natural Heritage (Scotland) Act 1991.

This 3 year demonstration project aims to clarify the extent to which White-tailed Eagles predate upon lambs to help inform their future management in Scotland and ensure it is based on best available scientific information. Although the project expired during 2000, it will be renewed again in 2001.

Property Name	Party/Payee Name	Start Date	Expiry Date	Term in Years	Area (ha)	Status	Annual Payments	One-off Payments	Notes
Ardara	Storm Petroleum Ltd	01/01/98	31/12/00	3	1,527	Expired	£539		
Auchnacraig	Auchnacraig Estate	01/01/98	31/12/00	3	1,427	Expired	£899		
Ballymeanach (Including Burnside)	MacFadyen I	01/01/98	31/12/00	3	608	Expired	£717		
Bracadale Farm	Munro I	01/01/00	31/12/00	1	1,697	Expired	£779		
Callachally	MacPhail H	01/01/98	31/12/00	3	3,113	Expired	£1,202		
Duart & Gorsten	Maclean L	01/01/98	31/12/00	3	251	Expired	£642		
Glenaros	Scott C	01/01/00	31/12/00	1	799	Expired	£578		
Glenbyre	Corbett J Executors	01/01/98	31/12/00	3	1,392	Expired	£578		
Kengharair	Caskie J	01/01/98	31/12/00	3	1,476	Expired	£918		
Kilfinichen	Michael McArthur Properties	01/01/00	31/12/00	1	4,010	Expired	£658		
Killiechronan	Killiechronan Estate	01/01/98	31/12/00	3	2,113	Expired	£800		
Knock	Maclean L & Sons	01/01/98	31/12/00	3	3,517	Expired	£1,356		
Laggan	Corbett J & C	01/01/98	31/12/00	3	6,440	Expired	£1,083		
Lagganulva	Leitch R	01/01/98	31/12/00	3	1,732	Expired	£878		
Pennygown	MacGillivray D	01/01/98	31/12/00	3	3,511	Expired	£1,103		
Tenga	Boa H	01/01/98	31/12/00	3	1,187	Expired	£621		
Torloisk	Torloisk Estate	01/01/98	31/12/00	3	3,647	Expired	£1,376		
Torosay	Torosay Home Farm	01/01/98	31/12/00	3	426	Expired	£642		
Torosay Deer Forest	MacGillivray J	01/01/98	31/12/00	3	3,122	Expired	£681		
				Total	41,995	Expired	£16,050		

# GRANTS

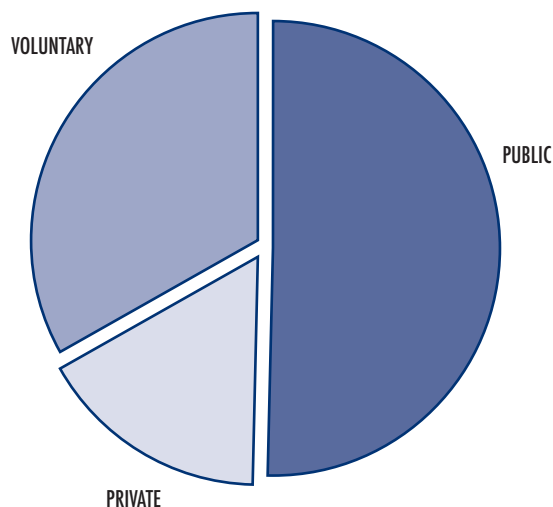
## 69. Grants awarded by SNH during year to 31 March 2001

The aims of the SNH grant scheme mirror those of the organisation as a whole. They incorporate the conservation and enhancement of the natural heritage of Scotland, the fostering of its understanding and facilitation of its enjoyment and the promotion of projects associated with the principle of sustainability.

In the year, we awarded or managed existing awards totalling **£9,217,978**. These fell into the following categories:

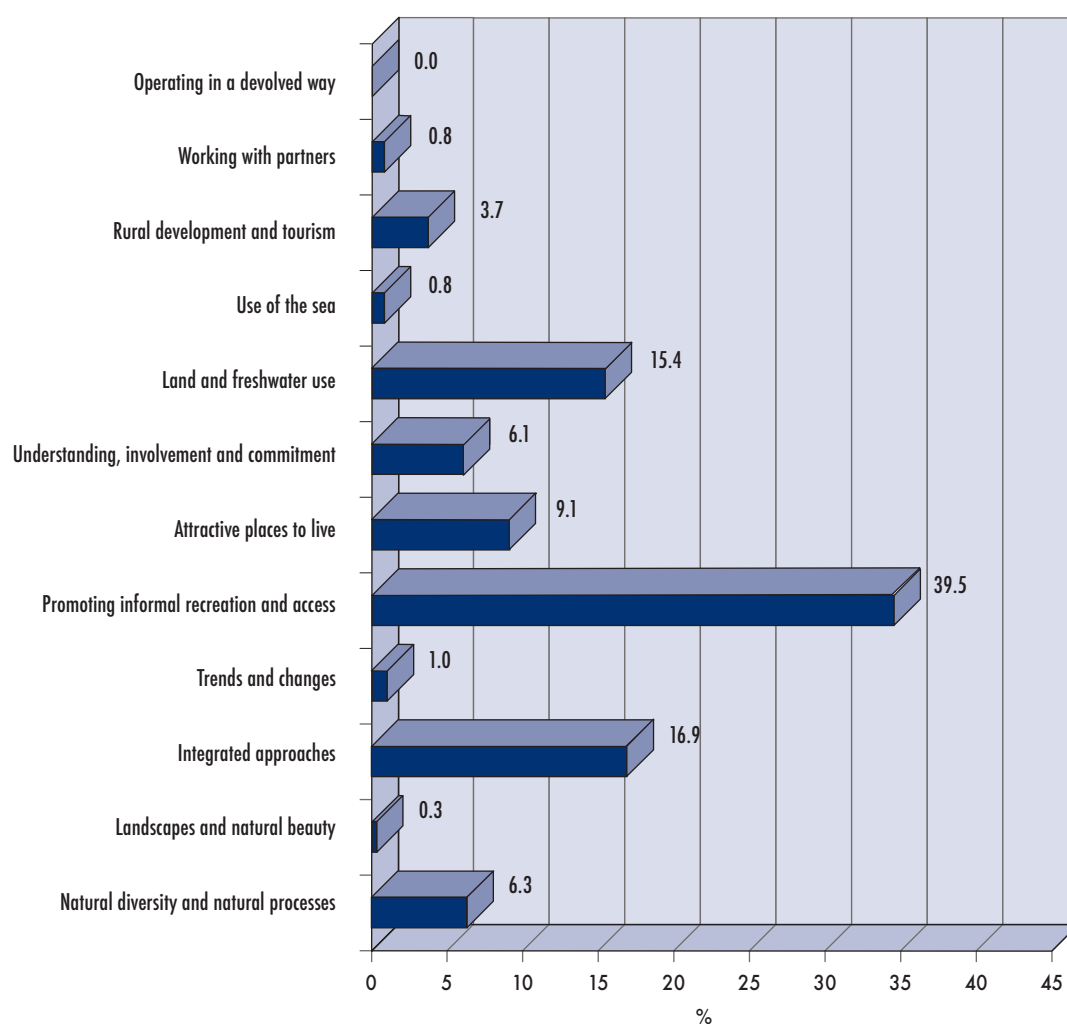
PUBLIC SECTOR GRANTS		
G2A	Employment of Staff	£2,236,953
G2B	Planning	£7,720
G2C	Sites/parks/nature reserves	£1,543,006
G2D	Land Purchase	£2,798
G2E	Capital projects	242,988
G2F	Training	£0
G2G	Interpretation	£55,610
G2H	Others	£555,739
G2J	Partnership/contributions	£0
		<b>£4,644,814</b>
PRIVATE SECTOR GRANTS		
G3A	Employment of Staff	£577,116
G3B	Planning	£1,450
G3C	Sites/parks/nature reserves	£68,090
G3D	Land Purchase	£0
G3E	Capital projects	£68,125
G3F	Training	£32,977
G3G	Interpretation	£130,432
G3H	Others	£552,456
G3J	Partnership/contributions	£0
		<b>£1,430,646</b>
VOLUNTARY SECTOR GRANTS		
G4A	Employment of Staff	£394,288
G4B	Planning	£17,802
G4C	Sites/parks/nature reserves	£189,383
G4D	Land Purchase	£95,250
G4E	Capital projects	£189,078
G4F	Training	£42,425
G4G	Interpretation	£100,886
G4H	Volunteer Action grants	£398,871
G4J	Core Funding	£1,138,523
G4K	Others	£567,558
G4L	Partnership/contributions	£0
G5A	GB Inter-agency grants	£8,455
		<b>£3,142,519</b>

SECTOR	VALUE
PUBLIC	£4,644,814
PRIVATE	£1,430,646
VOLUNTARY	£3,142,519
	<b>£9,217,978</b>



## 70. Grants expenditure across our Corporate Programmes

Sub-Theme	Description	Value	%
1.1	Natural diversity and natural processes	£584,027	6.3
1.2	Landscapes and natural beauty	£27,902	0.3
1.3	Integrated approaches	£1,554,583	16.9
1.4	Trends and changes	£95,735	1.0
2.1	Promoting informal recreation and access	£3,643,943	39.5
2.2	Attractive places to live	£839,657	9.1
2.3	Understanding, involvement and commitment	£566,198	6.1
3.1	Land and freshwater use	£1,418,525	15.4
3.2	Use of the sea	£76,176	0.8
3.4	Rural development & tourism	£338,417	3.7
4.1	Working with partners	£70,726	0.8
4.2	Operating in a devolved way	£2,089	0.0
		<b>£9,217,978</b>	



## 71. Projects attracting partnership funding during year to 31 March 2001

This table indicates projects supported by SNH in 2000/2001 which have attracted European, Sponsorship, Lottery or Landfill Tax Credits partnership funding. This represents a significant way in which we can use our resources more effectively and achieve greater leverage.

Lead Agency	Name of Project	Brief Description	Funding Source	Management Unit	Total Project Cost	Total SNH Commitment over life of Project	Total European Sponsorship or Lottery Funds Committed	SNH Net Expenditure 2000/01	EC	Lottery	Millennium Forest
2000 for 2000 Woodland Group	2000 for 2000 Planning for the New Millennium	School	Millennium Forest	Strathclyde & Ayrshire	24,750.00	9,250.00	9,000.00	2,808.73	N	N	Y
Aberdeenshire Council	North East Scotland Rivers Project	Project Officer	Objective 5b	Grampian	66,500.00	23,376.50	17,750.00	14,036.22	Y	N	N
Aberdeenshire Council	Grampian Woodlands Project	Woodland	Objective 5b	Grampian	94,410.00	9,000.00	44,225.00	926.41	Y	N	N
Aberdeenshire Council	Grampian Woodlands Project Year 2000	Woodland	Objective 5b	Grampian	48,500.00	5,750.00	24,250.00	3,000.00	Y	N	N
Aberdeenshire Council	Mobile Displays for Promoting Responsible Countryside Behaviour	Display Boards and Signage	Objective 5b	Grampian	5,980.00	2,093.00	1,944.00	2,064.21	Y	N	N
Aberdeenshire Council	Grampian Forest Project	Woodland	Objective 5b	Grampian	34,548.00	1,000.00	11,228.00	1,000.00	Y	N	N
Aberdeenshire Council	Aberdeenshire Paths Network 2000-01	Paths for All	Objective 5b	Grampian	77,000.00	20,000.00	24,000.00	16,532.95	Y	N	N
Angus Council	Angus Millennium Forest	Plantings	Millennium Forest	Tayside	746,770.00	40,000.00	160,000.00	15,968.38	N	N	Y
Ardvourlie Common Grazings Committee	Ardvourlie Native Woodland and Access	Capital Works	Millennium Forest	Western Isles	42,320.00	3,000.00	25,000.00	3,000.00	N	N	Y
Argyll & Bute Council	Interpretation at Bishops Glen Woodland	Countryside Interpretation	Objective 1 £5,000 Millennium Forest £5,000	Argyll & Stirling	30,000.00	15,000.00	10,000.00	6,132.50	Y	N	Y
Argyll and Bute Council - Kilmartin Glen Project	Interpretive Project - Kilmartin Glen	Display Boards and Signage	Objective 1	Argyll & Stirling	62,000.00	19,000.00	31,000.00	3,597.58	Y	N	N
Argyll and Bute Local Biodiversity Partnership	Argyll and Bute Local Biodiversity Action Plan Officer	Project Officer	Leader II	Argyll & Stirling	59,278.00	20,000.00	8,000.00	10,000.00	Y	N	N
Argyll Green Woodworkers Association Barnluasgan	Promotional Leaflets - Argyll Green Woodworkers Association Barnluasgan	Publications	Millennium Forest	Argyll & Stirling	3,000.00	1,500.00	1,500.00	1,500.00	N	N	Y
Art Project Group Ullapool	'From Here to There' Bridge at Ullapool School & The McPhail Centre	Access	Scottish Arts Council	North Highland	13,813.00	2,000.00	4,360.00	2,000.00	N	Y	N
Boat of Garten Community Council	Waymarking of Footpath Network in Boat of Garten Area	Waymarking of footpath network in Boat of Garten	Landfill Tax Credits	East Highland	22,832.00	10,000.00	9,480.00	8,147.00	N	N	N
Borders Forest Trust	Borders Forest Trust - Carrifran Wildwood Project Officer	Project Officer	Millennium Forest	Dumfries & Galloway	727,267.00	49,443.97	125,000.00	21,425.11	N	N	Y
Borders Forest Trust	Borders Forest Trust - All Projects 2000-2002	Management Planning	European Commission £26,952 Heritage Lottery Fund £249,786 Millennium Forest £166,752	Forth & Borders	1,256,952.00	190,864.00	443,490.00	74,073.00	Y	Y	Y

## 71. Projects attracting partnership funding during year to 31 March 2001 (continued).

Lead Agency	Name of Project	Brief Description	Funding Source	Management Unit	Total Project Cost	Total SNH Commitment over life of Project	Total European Sponsorship or Lottery Funds Committed	SNH Net Expenditure 2000/01	EC	Lottery	Millennium Forest
Buchan Countryside Group	Buchan Countryside Group: Education Officer	Education	Heritage Lottery Fund	Grampian	54,345.00	28,984.00	10,730.00	7,692.72	N	Y	N
Caledonian Partnership	Atlantic Oakwoods	Restorative Management of oak woodland habitats	LIFE	Advisory Services and Natura	2,398,100.00	47,750.00	1,199,050.00	8,157.93 Net Cash 11,680.00 Kind	Y	N	N
Campbelltown and Kinyre Enterprise Trust	Coastal Zone Management Project - Argyll & Bute	Management Planning Plantings	PESCA	Argyll & Stirling	39,350.00	8,000.00	13,250.00	7,779.82	Y	N	N
City of Edinburgh Council	Edinburgh Urban Forest Project	Plantings	Millennium Forest	Forth & Borders	1,159,305.00	39,880.00	475,315.00	9,000.00	N	N	Y
Cleish Village Hall Association	Cleish Village Enhancement Scheme	Facilities	Millennium Forest	Tayside	152,500.00	15,000.00	18,300.00	14,959.68	N	N	Y
Comhairle nan Eilean Siar	Coastal Access Project	Access	Objective 1	Western Isles	325,925.91	26,400.00	216,369.00	6,070.00	Y	N	N
Cree Valley Community Woodlands Trust	Cree Valley Community Woodlands - Project Manager	Project Officer	Objective 5b £16,750 Millennium Forest £27,600	Dumfries & Galloway	125,740.00	26,575.00	44,350.00	7,690.01	Y	N	Y
Cree Valley Community Woodlands	Cree Valley Community Woodlands trust - Estate Worker 99-01	Staff	Millennium Forest	Dumfries & Galloway	19,200.00	7,048.00	5,952.00	1,286.34	N	N	Y
Gromartyr Firth Port Authority	Gromartyr Firth Management Strategy Implementation Project	Project Officer	Objective 1	East Highland	135,000.00	21,000.00	67,500.00	7,171.14	Y	N	N
Craig Community Woodland Trust	Acquisition of Middle Inver Estate, (Little Assynt)	Land Purchase	Heritage Lottery Fund	North Highland	240,000.00	20,000.00	124,000.00	20,250.00	N	Y	N
Culbokie Playgroup and Toddlers	Outdoor Learning Area, Culbokie Playgroup	Education resource	National Lottery Charities Board	East Highland	21,859.00	500.00	19,259.00	500.00	N	Y	N
Dumfries & Galloway Council	Programme Manager (Agri & Environment) 1998-2000	Staff	Objective 5b	Dumfries & Galloway	68,656.00	12,952.20	29,328.00	2,334.59	Y	N	N
Dumfries & Galloway Council	Cycling/Access Initiative, Dumfries & Galloway	Access	Objective 5b £1,166,000 Millennium Commission £821,000	Dumfries & Galloway	3,643,890.00	21,870.70	1,987,000.00	20,028.71	Y	N	Y
Dumfries & Galloway Council	Local Biodiversity Action Plan Project Officer - October 1999 to August 2002	Plans	Objective 2	Dumfries & Galloway	77,200.00	14,450.00	39,100.00	3,563.89	Y	N	N
Dumfries & Galloway Council	Birdwatching in Dumfries & Galloway Booklet - Second Edition	Publications	Dumfries & Galloway Groundbase	Dumfries & Galloway	7,250.00	3,625.00	3,500.00	3,172.60	Y	N	N
Dumfries & Galloway Federation of Councils of Voluntary Service	Councils of Voluntary Service - Community Environmental Action Project	Employment of community workers to facilitate community participation in environmental projects	Objective 5b	Dumfries & Galloway	225,900.00	12,700.00	76,900.00	3,142.13	Y	N	N
East Renfrewshire Council	Levern Walkway, Barrhead: PH3 Safeguarding Natura 2000 Rivers in the UK	Footpaths Establish Natura 2000 River Conservation Strategies in Selected Catchments in the UK	Objective 2 LIFE	Strathclyde & Ayrshire Argyll & Stirling	97,861.00 3,308,600.00	13,007.00 256,200.00	48,930.65 1,624,500.00	9,834.47 4,203.30 Net Cash 3,300.00 Kind	Y	N	N
English Nature									Y	N	N

71. Projects attracting partnership funding during year to 31 March 2001 (continued).

Lead Agency	Name of Project	Brief Description	Funding Source	Management Unit	Total Project Cost	Total SNH Commitment over life of Project	Total European Sponsorship or Lottery Funds Committed	SNH Net Expenditure 2000/01	EC	Lottery	Millennium Forest
English Nature	Marine SAC	Establishment of Management Schemes on selected UK Marine SACs	LIFE	Advisory Services and Natura	4,000,000.00	550,000.00	1,980,000.00	4,351.24 Net Cash 14,800.00 Kind 5,731.75	Y	N	N
Environmental Arts Theatre Company Falkirk Council	The Pine and the Eagle	Workshops/seminars	Scottish Arts Council	Operational Support Unit	67,156.00	8,000.00	8,000.00		N	Y	N
Farming and Wildlife Advisory Group	Access to Past for Future Generations - Antonine Way Tree Project Officer	Paths for All	Heritage Lottery Fund	Forth & Borders	120,000.00	10,000.00	30,000.00	10,000.00	N	Y	N
Farming and Wildlife Advisory Group	Farming & Wildlife Advisory Group Agr-environmental extension Project	Staff	Millennium Forest	Northern Isles	174,100.00	17,499.92	76,200.00	5,157.31	N	N	Y
Fife Council	Fife Millennium Forest Project	Farming & Wildlife Advisory Group Officers	Objective 1	Operational Support Unit	392,430.00	78,486.00	196,215.00	21,441.31	Y	N	N
Forest Enterprise	Tweed Valley Forest Recreation Improvements 1999-2002	Management Planning Facilities	Millennium Forest Heritage Lottery Fund	Forth & Borders Forth & Borders	86,000.00 246,000.00	18,000.00 9,900.00	32,300.00 148,100.00	9,444.00 3,300.00	N N	N Y	Y N
Forest Enterprise	Smart Project Manager - Forest Enterprise	Project Officer	Leader 11 £6,000 Millennium Forest £7,200	West Highland	42,000.00	4,000.00	13,200.00	2,000.00	Y	N	Y
Forest Enterprise	Callander Woods Community Woodland Project	Access	Millennium Forest	Forth & Borders	191,980.00	15,000.00	70,000.00	5,000.00	N	N	Y
Forest Enterprise	Upgrade Sugar Bowl - Chalamain Gap Footpath	Upland footpath repairs	Objective 1	East Highland	15,040.00	3,680.00	4,000.00	3,680.00	Y	N	N
Foula Heritage	Phase One - Creation of Database	Data Collation/Computerisation	Heritage Lottery Fund	Northern Isles	4,546.00	500.00	500.00	500.00	N	Y	N
Glen Tanar Estate	Glen Tanar Estate Signs	Countryside Interpretation	Leader II	Grampian	12,951.00	3,581.00	3,475.00	3,023.48	Y	N	N
Glencairn Community Millennium Projects Group	Historical Environmental Review of Parish of Glencairn	Project Officer	Dumfries & Galloway Groundbase	Dumfries & Galloway	18,500.00	6,000.00	14,000.00	2,662.77	Y	N	N
Greentop Lands & Estates Ltd	Craigrostan Woods - Millennium Project Conclusion	Woodland	Millennium Forest	Argyll & Stirling	8,190.00	4,095.00	3,235.00	4,050.00	N	N	Y
Greentop Lands & Estates Ltd	Craigrostan Woods Interpretation	Countryside Interpretation	Millennium Forest	Argyll & Stirling	13,200.00	5,520.00	5,148.00	4,516.00	N	N	Y
Habitat Scotland Highland Birchwoods	Islands of the World 6th Conference Millennium Guide to Scotland's Forest Resource	Workshops/seminars Data Collation/Computerisation	European Commission Millennium Forest	West Highland Operational Support Unit	300,000.00 154,787.09	5,000.00 47,984.00	30,000.00 47,800.00	3,350.00 24,349.80	Y N	N N	N Y
Highland Council	Great Glen Way - Long Distance Route	Long Distance Route establishment	Objective 1	East Highland	500,000.00	170,525.00	220,525.00	71,920.90	Y	N	N
Highland Council	Dulhchas	Develop sustainable strategies in three pilot areas through community involvement	LIFE	Director's Support Unit North	679,102.00	137,500.00	345,435.00	57,833.00	Y	N	N

71. Projects attracting partnership funding during year to 31 March 2001 (continued).

Lead Agency	Name of Project	Brief Description	Funding Source	Management Unit	Total Project Cost	Total SNH Commitment over life of Project	Total European Sponsorship or Lottery Funds Committed	SNH Net Expenditure 2000/01	EC	Lottery	Millennium Forest
Highland Council	Small Isles and Inverie Ferry Scheme Phase 1	Construction of slipways & associated infrastructure at Rum and Muck	Objective 1	Corporate Services - Property	5,621,111.00	530,000.00	1,405,278.00	100,315.00	Y	N	N
Highland Council Highland Council & Loch Lomond & Trossachs Interim Committee	Path Development Officer, Lochaber West Highland Way	Development Officers West Highland Way - Long Distance Footpath	Leader II Objective 5b £87,000 Objective 1 £78,000 Sports Lottery Fund £165,000	West Highland Argyll & Stirling	26,000.00 1,140,000.00	4,000.00 583,720.00	12,500.00 330,000.00	2,860.35 231,155.00	Y Y	N Y	N N
Highland Renewal	Highland Renewal: Access & Interpretation Environmental Information Services	Management Planning Environmental service	Millennium Forest	Argyll & Stirling	21,600.00	9,750.00	11,850.00	4,775.00	N	N	Y
Highlands and Islands Enterprise	Eggs Woodland Management Plan	Management Planning Equipment	Objective 1	Operational Support Unit	170,500.00	17,793.00	108,873.00	11,151.00	Y	N	N
Isle of Eggs Heritage Trust Isle of Eggs Heritage Trust	Eggs Woodland Enhancement Project - Machinery	Management Planning Equipment	Millennium Forest Leader II	West Highland West Highland	7,000.00 57,692.00	2,950.00 12,250.00	3,240.00 6,450.00	2,950.00 748.36	N Y	N N	Y N
Kelty Partnership (Special Projects) Kilmarrin House Trust	Kelty Heritage Trails 1 Kilmarrin House Education Programme	Routes Education	Objective 5b Heritage Lottery Fund	Forth & Borders Argyll & Stirling	51,700.00 55,000.00	5,000.00 16,374.67	6,000.00 40,000.00	5,000.00 5,958.00	Y N	N Y	N N
Kintyre Environmental Group	Conservation Volunteer Group - Argyll	Natural Heritage Creation & Restoration Leaflets, publications, proceedings	Millennium Forest	Argyll & Stirling	1,644.25	1,233.19	200.00	1,233.19	N	N	Y
Kintyre Marketing Group	Leaflet - Kintyre Natural History	Leaflets, publications, proceedings	Leader II	Argyll & Stirling	3,400.00	2,000.00	800.00	2,000.00	Y	N	N
Kirkconnel Parish Heritage Society	Riverside Walk at Kirkconnel	Footpaths	Dumfries & Galloway Groundbase Millennium Forest	Dumfries & Galloway	11,447.31	3,663.14	2,000.00	3,498.34	Y	N	N
Laggan Forest Trust Forestry Company Limited	Path Construction at Strathmashie	Footpaths	Millennium Forest	East Highland	52,000.00	10,000.00	16,000.00	5,000.00	N	N	Y
Lanarkshire Development Agency	Greenhead Moss Community Nature Park	Natural Heritage Creation & Restoration	Objective 2	Strathclyde & Ayrshire	870,000.00	19,000.00	435,000.00	10,430.70	Y	N	N
Lanarkshire Development Agency	Lanarkshire Development Agency	Footpaths	Heritage Lottery Fund	Dumfries & Galloway	18,500.00	9,250.00	4,125.00	4,632.52	N	Y	N
Living Liquid Lights	Living Liquid Light - Exploring Marine Phosphorescence	Education	Scottish Arts Council	West Highland	7,220.00	2,720.00	1,000.00	2,720.00	N	Y	N
Loch Lomond & Trossachs Interim Committee	National Park Gateway & Orientation Centre Lomond Shore	Visitor Centre	Objective 2	Argyll & Stirling	2,910,000.00	291,000.00	1,400,000.00	105,000.00	Y	N	N
Loch Lomond & Trossachs Interim Committee	Rowardennan Masterplan Implementation	Countryside Interpretation	Objective 5b	Argyll & Stirling	532,968.00	97,000.00	213,985.00	59,000.00	Y	N	N
Loch Lomond & Trossachs Interim Committee	West Loch Lomond Publicly Managed Visitor Facility	Carparks	Objective 5b	Argyll & Stirling	1,275,994.00	213,091.04	277,362.50	90,590.00	Y	N	N

71. Projects attracting partnership funding during year to 31 March 2001 (continued).

Lead Agency	Name of Project	Brief Description	Funding Source	Management Unit †	Total Project Cost	Total SNH Commitment over life of Project	Total European Sponsorship or Lottery Funds Committed	SNH Net Expenditure 2000/01	EC	Lottery	Millennium Forest
Loch Lomond Park Authority	Balloch Public Launch Facility & Luss/Tarbet Pier	Capital Works	Objective 2	Argyll & Stirling	1,139,000.00	108,200.00	394,500.00	6,453.42	Y	N	N
Loch Lomond Park Authority	Balmaha Village Enhancements	Constructions	Millennium Forest	Argyll & Stirling	302,000.00	11,638.00	85,000.00	3,638.00	N	N	Y
Lochaber & District Fisheries Trust	Lochaber Fisheries Trust GIS and Database	Survey/Recording Scheme	Leader II	West Highland	16,015.00	5,757.00	649.00	3,760.00	Y	N	N
Logie Estates	Education/Conservation Project at Presley Hill	Education	Leader II	Grampian	9,680.18	4,340.09	2,000.00	4,179.12	Y	N	N
LUCE 2000	Luce 2000 - Environmental Enhancements, Stairhaven	Facilities	Dumfries & Galloway Groundbase £4,964 Objective 5b £20,085 PESCA	Dumfries & Galloway	59,603.00	4,490.00	25,049.00	4,247.47	Y	N	N
Lybster Heritage Trust	Lybster Harbour Project	Countryside Interpretation	Objective 5b	North Highland	254,487.00	15,000.00	35,000.00	6,500.00	Y	N	N
Midlothian Council	Roslin Glen Millennium Project	Paths for All	Millennium Forest	Forth & Borders	33,840.00	14,915.00	11,544.00	3,533.00	N	N	Y
Mill on the Fleet Company	Mill on the Fleet Project Officer	Visitor Centres	Dumfries & Galloway Groundbase	Dumfries & Galloway	18,250.00	3,000.00	9,125.00	143.25	Y	N	N
Mrs E Hall	Hedge Planting - Knockshinnoch	Hedgerows	Objective 5b	Argyll & Stirling	12,361.36	2,990.86	7,017.10	565.22	Y	N	N
Ms Alison Dyke	Code of Conduct - Wild Mushrooms - Central etc	Communication	Millennium Forest	Operational Support Unit	10,000.00	5,000.00	5,000.00	66.44	N	N	Y
National Trust for Scotland	Tarmachan/Morenish/Ben Lawers, Habitat Restoration	Plantings	Objective 5b £136,150 Millennium Forest £60,000	Toyside	273,050.00	20,000.00	196,150.00	5,000.00	Y	N	Y
National Trust for Scotland	Acquisition of caravan site to create car park	Carparks	Objective 2	Strathclyde & Ayrshire	465,000.00	30,000.00	232,500.00	2,797.79	Y	N	N
National Trust for Scotland	Ben Lawers Restoration & Improvement of Footpaths	Footpaths Within National Scenic Area	Objective 5b	Toyside	83,630.00	17,562.30	4,804.00	7,359.10	Y	N	N
National Trust for Scotland	National Trust for Scotland - Glencoe Footpath Works	Footpaths	Objective 1	West Highland	232,000.00	30,000.00	83,520.00	10,000.00	Y	N	N
National Trust for Scotland	Sustainability Demonstration - Fair Isle	Sustainable Resource Management	Other European Initiatives	Northern Isles	325,000.00	8,775.00	35,100.00	3,510.00	Y	N	N
National Trust for Scotland	European Social Fund Skills Development Project 2000 (Apr-Dec 2000)	Training in Footpath skills	Objective 1	East Highland	89,690.00	11,818.00	51,488.00	10,692.83	Y	N	N
National Trust for Scotland	National Trust for Scotland Torridon Landscape and Habitat Restoration Programme	Woodland	Millennium Forest	West Highland	118,496.00	37,050.00	41,002.00	8,275.00	N	N	Y
National Trust for Scotland	Ben Lomond Memorial Park Conservation and Visitor Management Initiative Phase 2	Habitat Regeneration Interpretation and the Restoration and Improvement of Footpaths	Objective 5b	Argyll & Stirling	118,200.00	49,290.00	56,100.00	16,569.37	Y	N	N
National Trust for Scotland	Improvements to Interpretation & Access, Grey Mare's Tail	Countryside Interpretation & Access at Grey Mare's Tail	Objective 5b	Dumfries & Galloway	125,000.00	35,000.00	67,000.00	16,000.00	Y	N	N

71. Projects attracting partnership funding during year to 31 March 2001 (continued).

Lead Agency	Name of Project	Brief Description	Funding Source	Management Unit	Total Project Cost	Total SNH Commitment over life of Project	Total European Sponsorship or Lottery Funds Committed	SNH Net Expenditure 2000/01	EC	Lottery	Millennium Forest
National Trust for Scotland	Meall Mor - Salix myrsinites enclosure	Fencing	Millennium Forest	West Highland	8,896.31	4,448.16	4,448.16	2,294.19	N	N	Y
National Trust for Scotland	Balmacara Woodland Restoration & Access Project	Woodland	Millennium Forest	West Highland	328,415.00	30,000.00	105,000.00	12,141.00	N	N	Y
Newtonmore Community Woodland Trust	Walking Centre of Scotland, Newtonmore	Paths for All network	Millennium Forest	East Highland	94,600.00	10,000.00	18,630.00	10,000.00	N	N	Y
North Lanarkshire Council	Greening Project, Lock Street - Coatbank Street	Natural Heritage Creation & Restoration	Objective 2	Strathclyde & Ayrshire	70,000.00	10,000.00	35,000.00	6,017.74	Y	N	N
Perth & Kinross Countryside Trust	Capital Projects 1998-2001	Footpaths	Objective 5b	Toyside	917,471.00	132,000.00	220,100.00	47,912.66	Y	N	N
Reforesting Scotland	Community Woodland Project 2000/01	Woodland	Heritage Lottery Fund	Operational Support Unit	104,380.00	15,000.00	24,450.00	15,000.00	N	Y	N
River Annan District Salmon Fishery Board	River Annan District Salmon Fishery Board - Habitat Enhancement Scheme	Capital Works	Objective 5b	Dumfries & Galloway	151,885.00	37,971.25	35,200.00	14,152.46	Y	N	N
Royal Society for the Protection of Birds	Orkney Community Biodiversity Project Officer	Project Officer	Leader II	Northern Isles	54,999.00	13,000.00	23,000.00	6,739.48	Y	N	N
Royal Society for the Protection of Birds	Nadair Development Officer	Natural Heritage Creation & Restoration	Heritage Lottery Fund	Argyll & Stirling	26,900.00	2,500.00	19,400.00	2,500.00	N	Y	N
Scottish Borders Council	Borders Agency Tree Planting Scheme 1999/2000	Woodland	Objective 5b	Forth & Borders	127,000.00	30,000.00	37,000.00	10,000.00	Y	N	N
Scottish Borders Council	Tweed Interpretation Project	Display Boards and Signage	Objective 5b £40,153 Heritage Lottery Fund £124,311	Forth & Borders	228,464.00	30,000.00	164,464.00	15,000.00	Y	Y	N
Scottish Borders Rural Partnership	Staff Costs: Scottish Borders Rural Partnership - Rural Resource Centre 1999/00	Staff	Objective 5b	Forth & Borders	85,652.00	15,000.00	42,826.00	7,500.00	Y	N	N
Scottish Borders Rural Partnership	Community Schemes - Various Projects 1999-2000	Natural Heritage Creation & Restoration	Leader II	Forth & Borders	32,000.00	7,500.00	16,000.00	5,956.98	Y	N	N
Scottish Borders Rural Partnership	Core Costs - Rural Resource Centre 2000/2001	Staff	Objective 5b	Forth & Borders	101,486.00	15,000.00	10,450.00	11,854.54	Y	N	N
Scottish Development Education Centre	Land Issues - Scotland & South Africa	Access	National Lottery Charities Board	Operational Support Unit	128,000.00	7,000.00	38,950.00	7,000.00	N	Y	N
Scottish Native Woods	Project Manager - Central Lowland Native Woodlands	Staff	Millennium Forest	Argyll & Stirling	71,640.00	13,434.00	58,206.00	4,726.30	N	N	Y
Scottish Native Woods	Core costs - Scottish Native Woods	Core/Management	Objective 1 £33,103 Objective 5b £63,332	Operational Support Unit	257,960.00	10,000.00	96,435.00	10,000.00	Y	N	N
Scottish Native Woods	Scottish Native Woods - Lowland Wood Training Day	Management Planning	European Research & Development Programme	Toyside	3,070.00	1,235.00	1,435.00	1,119.43	Y	N	N
Scottish Native Woods	Launch of Publication, Restoring & Managing Riparian Woodlands	Launch of woodland advisory booklet	Objective 1 £240 Millennium Forest £980	East Highland	2,645.00	745.00	1,220.00	745.00	Y	N	Y

71. Projects attracting partnership funding during year to 31 March 2001 (continued).

Lead Agency	Name of Project	Brief Description	Funding Source	Management Unit	Total Project Cost	Total SNH Commitment over life of Project	Total European Sponsorship or Lottery Funds Committed	SNH Net Expenditure 2000/01	EC	Lottery	Millennium Forest
Scottish Natural Heritage	Forvie	Education Centre	Sponsorship	Corporate Services-Property	246,046.00	101,091.00	144,955.00	2,387.46	N	N	N
Scottish Natural Heritage	Young People Arts & The Environment	Raising Awareness in Native Woodlands/ Marine Environment	Millennium Forest for Scotland £17,800 Scottish Arts Council Lottery Fund £85,195 Heritage Lottery Fund	Awareness & Involvement	147,655.00	41,100.00	102,995.00	5,759.63	N	Y	Y
Scottish Natural Heritage	Local Heritage Initiative	Promoting the Protection and Enhancement of Local Heritage through Community Participation & Action	Heritage Lottery Fund	Awareness & Involvement	391,000.00	81,100.00	247,500.00	0.00	N	Y	N
Scottish Natural Heritage	Sustainable Land Management, Tourism and Heritage on a Demonstration Site	Sustainable land management, tourism and heritage on a demonstration site	Objective 1	Advisory Services - Operational Support Unit	243,990.00	125,040.00	118,959.00	-8,976.00	Y	N	N
Scottish Natural Heritage	Ugie Catchment Management Project	Environmental Management and Improvement	Objective 5b	Grampian	103,407.00	48,344.00	37,113.00	761.25	Y	N	N
Scottish Natural Heritage	Arran Access Initiative Phase 1	Footpath Restoration	Objective 1	Strathclyde & Ayrshire	155,000.00	45,000.00	77,500.00	5,541.89	Y	N	N
Scottish Natural Heritage	Arran Access Initiative Phase 2	Footpath Developments	Objective 1	Strathclyde & Ayrshire	340,598.00	100,299.00	170,299.00	91,756.91	Y	N	N
Scottish Natural Heritage	Burn O' Yat Visitor Centre and Interpretation Upgrade	Upgrade of Visitor Centre	Objective 5b	Corporate Services-Property	136,525.00	55,000.00	56,525.00	4,319.49	Y	N	N
Scottish Natural Heritage	Assynt & Coigach Landscape Interpretive Network	Interpretation Project	Objective 1 £149,964 Heritage Lottery Fund £307,200	Corporate Services-Property	684,958.00	187,794.00	457,164.00	238,685.99	Y	Y	N
Scottish Natural Heritage	Clyde Valley Woodlands Initiative	Management of the Clyde Valley Woodlands	Millennium Forest	Strathclyde & Ayrshire	130,000.00	35,000.00	48,000.00	-8,324.83	N	N	Y
Scottish Natural Heritage	Minch Project	Coastal Zone Management	Objective 1	Director's Support Unit North	261,600.00	74,472.00	120,800.00	-4,016.33	Y	N	N
Scottish Natural Heritage	Moray Firth	Integrated Coastal Zone Management	LIFE	East Highland	317,000.00	96,000.00	158,500.00	21,136.33 Net Cash	Y	N	N
Scottish Natural Heritage	Wet Woods	Wet Woods Restoration	LIFE	Natura	661,560.00	148,086.00	330,780.00	25,965.17 Kind 55,864.62 Net Cash	Y	N	N
Scottish Natural Heritage	Loch Torridon	Establish Mechanisms for the Sustainable management of Loch Torridon	PESCA £10,150 Leader 11 £3,600	Director's Support Unit North	24,000.00	7,250.00	12,850.00	12,323.55 Kind 1,251.85	Y	N	N
Scottish Natural Heritage	Dee Geomorphology Study	Study of Geomorphic character of River Dee	Leader II	Grampian	15,000.00	10,000.00	5,000.00	7,016.95	Y	N	N

71. Projects attracting partnership funding during year to 31 March 2001 (continued).

Lead Agency	Name of Project	Brief Description	Funding Source	Management Unit	Total Project Cost	Total SNH Commitment over life of Project	Total European Sponsorship or Lottery Funds Committed	SNH Net Expenditure 2000/01	EC	Lottery	Millennium Forest
Scottish Natural Heritage	Beinn Eighe Visitor Centre Re-development	Interpretation Project	Objective 1 £150,000 Heritage Lottery Fund £210,000	Corporate Services - Property	490,768.00	80,768.00	360,000.00	3,870.69	Y	Y	N
Scottish Seabird Centre	Scottish Seabird Centre - Exhibition Works	Visitor Centres	Millennium Commission £1,000,000 PESCA £75,500	Forth & Borders	2,948,582.00	60,000.00	1,075,500.00	47,510.58	Y	N	Y
Scottish Wildlife Trust	SWT Core Costs 2000/01	Core/ Management	Objective 1 £694,187 Heritage Lottery Fund £63,000 Millennium Forest £16,600	Operational Support Unit	2,852,243.00	371,000.00	774,087.00	363,270.98	Y	Y	Y
Scottish Wildlife Trust	Management of Bog Sites in North Grampian	Natural Heritage Creation & Restoration	Objective 5b	Grampian	15,140.00	3,985.00	3,985.00	1,788.55	Y	N	N
Seaboard Community Development Group	Seaboard Environment Awareness Project	Countryside Interpretation	Objective 1	East Highland	187,500.00	15,000.00	89,828.00	3,866.18	Y	N	N
Shetland Amenity Trust	Shetland Community Woodland Project	Woodland	Objective 1 £5,525 Millennium Forest £44,000	Northern Isles	191,071.00	28,775.00	49,525.00	10,081.28	Y	N	Y
Shetland Amenity Trust	Old Scatness Broch - Phase 2	Communication	Objective 1	Northern Isles	105,625.00	25,000.00	80,810.00	5,000.00	Y	N	N
Skye and Lochalsh Footpath Initiative	Skye & Lochalsh Footpath Initiative - Cullin/Kintail Footpath Works	Footpaths	Heritage Lottery Fund	West Highland	384,610.00	50,505.00	240,000.00	5,500.81	N	Y	N
Solway Heritage	Solway Heritage - Core Funding 1998/2000	Staff	Objective 5b	Dumfries & Galloway	412,420.00	40,000.00	199,718.00	1,000.00	Y	N	N
Solway Heritage	Mull of Galloway Visitor Facility	Visitor Centres	Objective 5b	Dumfries & Galloway	184,500.00	39,501.00	82,000.00	23,550.00	Y	N	N
Solway Heritage	Core Funding Solway Heritage - 2000/2003	Staff	Objective 5b	Dumfries & Galloway	686,915.00	60,000.00	232,000.00	17,686.25	Y	N	N
South Lanarkshire River Valleys Project	Bothwell & Blantyre Woods - Access Improvements	Access	Objective 2 £10,459 Millennium Forest £1,464	Strathclyde & Ayrshire	24,560.00	8,000.00	11,923.00	8,000.00	Y	N	Y
Southern Isles Amenity Trust	Ranger Service for Uists and Barra	Rangers	Leader II	Western Isles	48,954.99	32,180.99	16,774.00	14,421.02	Y	N	N
Southern Isles Amenity Trust	Countryside Rangers - Equipment	Equipment	Leader II	Western Isles	4,233.00	2,116.50	2,116.00	1,012.50	Y	N	N
Stirling Council	Stirling Community Futures	Development Officers	Objective 2	Argyll & Stirling	80,000.00	5,000.00	12,500.00	4,436.87	Y	N	N
Stirling Council	Local Biodiversity Action Plan	Biological Recording	Objective 5b	Argyll & Stirling	52,946.43	20,000.00	11,000.00	7,043.52	Y	N	N
Stirling Council	Project Officer	Cycleways	Objective 5b	Argyll & Stirling	395,000.00	50,000.00	228,000.00	40,000.00	Y	N	N
Strathgillan Community Development Trust	National Cycle Network/Central Highland Way Cycle Route	Paths for All	Millennium Forest	Argyll & Stirling	24,000.00	7,200.00	9,840.00	7,005.00	N	N	Y
Sustrans	Croftamie to Kingshouse Tyndrum Community Woodland Access Initiative	Sustrans Cycleway infrastructure	Objective 1	East Highland	170,000.00	10,000.00	55,000.00	9,000.00	Y	N	N
Sustrans	Renovation of Sluggan Bridge	Core/ Management	Objective 5b £75,500 European Social Fund £34,100 Heritage Lottery Fund £15,000	Toyside	292,108.00	33,500.00	124,600.00	10,700.00	Y	Y	N

71. Projects attracting partnership funding during year to 31 March 2001 (continued).

Lead Agency	Name of Project	Brief Description	Funding Source	Management Unit	Total Project Cost	Total SNH Commitment over life of Project	Total European Sponsorship or Lottery Funds Committed	SNH Net Expenditure 2000/01	EC	Lottery	Millennium Forest
The Borders Foundation for Rural Sustainability	Study on Country Sports & Sustainability in the Scottish Borders	Survey	Leader II	Forth & Borders	59,450.00	9,908.00	20,000.00	4,973.68	Y	N	N
The Cairngorms Partnership	Local Biodiversity Action Plan Project Officer 1998 - 2000	Project Officer	Leader II	Grampian	74,750.00	33,875.00	8,000.00	6,260.63	Y	N	N
The Cairngorms Partnership	Forest of Spey - Phase II	Staff and integrated management projects Paths for All	Objective 1	East Highland	62,000.00	10,000.00	31,000.00	6,454.91	Y	N	N
The Crown Estate Commissioners	Glenlivet - Community Footpaths Project	Leaflets, publications, proceedings	Leader II	Grampian	67,852.00	21,661.00	7,000.00	14,149.15	Y	N	N
The Hebridean Trust	Freshnish Isles Management - Publicity Material	Leaflets, publications, proceedings	Heritage Lottery Fund	Argyll & Stirling	3,446.00	1,037.60	2,408.40	1,037.60	N	Y	N
The Knoydart Foundation	Amenity & Public Access Project - Knoydart Forest	Access	Objective 1	West Highland	85,200.00	13,800.00	42,600.00	6,000.00	Y	N	N
Moray Council	Moray Access Network Initiative	Paths for All	Objective 5b £23,743.70	Grampian	148,834.96	42,984.42	69,979.60	13,150.54	Y	N	N
The Tweed Foundation	Riparian Habitat Enhancement Project	Fencing	Leader II £46,235.90	Forth & Borders	468,800.00	30,000.00	292,000.00	10,000.00	Y	Y	N
The Woodland Trust Scotland	Glenfinglas Footpaths/interpretation	Footpaths	Heritage Lottery Fund	Argyll & Stirling	20,000.00	10,000.00	8,775.00	10,000.00	N	Y	N
Tincan Arts	An Taribeart Contemporary Arts Centre 2000/2001	Education	PESCA	Argyll & Stirling	44,550.00	7,000.00	1,550.00	7,000.00	Y	N	N
Tincan Arts Limited	Midge Festival 2000	Workshops/seminars	Scottish Arts Council	Argyll & Stirling	57,000.00	8,000.00	3,500.00	8,000.00	N	Y	N
Tweed Forum Ltd	Tweed Forum - Core Funding 2000-2003	Core/Management	Heritage Lottery Fund	Forth & Borders	424,000.00	27,000.00	304,000.00	7,434.61	N	Y	N
Upper Deeside Access Trust	Glas Allt Path Repair: Lochnagar	Footpaths	Objective 5b	Grampian	125,208.31	55,230.99	32,900.00	16,964.00	Y	N	N
Upper Deeside Access Trust	Project Manager - Upper Deeside Access Trust 1999-2001	Access	Objective 5b	Grampian	98,144.00	22,560.00	30,000.00	10,000.00	Y	N	N
					£56,947,877.10	£7,116,109.49	£23,369,978.41	£2,639,662.79			
								Net Cash			
								£68,068.72			
								Kind			

## 72. List of Grants made by SNH during year to 31 March 2001

The following is a list of grants made by SNH in the year. The information is taken principally from our grants database. All our grant payments are formally recorded according to our financial procedures and form part of our audited accounts. The grants database contains fuller information on individual projects, and the figures presented here include certain awards made outwith the financial year but where payment fell within the year, and vice versa.

Enquiries and requests for fuller information should be addressed to the National Grants Officer, SNH, Caspian House, Mariner Court, Clydebank Business Park, Clydebank G81 2NR, Tel: 0141 951 4488 or to grants staff in our Battleby offices on 01738 444177.

Applicant/Organisation	Project	Amount	Sub-Theme
Angus Council	Tayside Local Biodiversity Action Plan Coordinator	£4,554.00	1.1
Comhairle Nan Eilean Siar	Local Biodiversity Action Plan	£4,905.87	1.1
Dumfries & Galloway Council	Local Biodiversity Action Plan Project Officer - October 1999 to August 2002	£3,563.89	1.1
Forest Enterprise	Sunart Project Manager - Forest Enterprise	£2,000.00	1.1
Glasgow City Council	Biodiversity Project Officer, Glasgow City Council	£4,957.00	1.1
Royal Botanic Garden Edinburgh	Scottish Rare Plant Project	£18,750.00	1.1
Royal Botanic Garden Edinburgh	Scottish Rare Plant Project	£9,667.39	1.1
Stirling Council	Local Biodiversity Action Plan Project Officer	£7,043.52	1.1
Clackmannanshire Heritage Trust	Clackmannanshire Heritage Trust - Rivers Project	£16,214.22	1.1
Fife Council	Fife Endangered Plants Project	£4,000.00	1.1
University of Glasgow	Chough Database	£4,813.83	1.1
East Lothian Council	ELC - LBAP Projects	£3,418.34	1.1
Forestry Commission	Corrie Fee Access Footpath Construction, Phase 2	£7,425.00	1.1
West Lothian Council	Gardening for Wildlife - Biodiversity Action Plan	£600.00	1.1
Aros (Isle of Skye) Ltd	Sea Eagle Public Viewing Facility	£5,000.00	1.1
Clackmannanshire Council	Clackmannanshire Local Biodiversity Action Plan	£384.82	1.1
East Lothian Council	ELC - Local Biodiversity Action Plan Environmental Audit	£1,175.00	1.1
Midlothian Council	Local Biodiversity Action Plan Environmental Audit	£200.00	1.1
National Trust for Scotland	Meall Mor - Salix myrsinites enclosure	£2,294.19	1.1
West Lothian Council	Boundaries, Banks and Birds 1999	£10,678.56	1.1
Glen Tanar Estate	Glen Tanar Estate Signs	£3,023.48	1.1
McNeil R Mr	Kincardine Castle SSSI - Coppicing 2000-2001	£712.50	1.1
McNeil R Mr	Kincardine Castle SSSI - Boundary Fencing	£940.00	1.1
Mount Stuart Isle of Bute Ranger Service	Removal of Reed Mace - Kirk Dam	£1,000.00	1.1
Nelson J Y	Stock Fence for Woodland Management, Clais Dhearg	£936.70	1.1
Gullane Golf Club	Purchase of Rough Cutter for Gullane Golf Club	£1,500.00	1.1
National Trust for Scotland	NTS Torridon Landscape and Habitat Restoration Project	£8,275.00	1.1
Tiree Livestock Producers Ltd	Tiree Livestock Market Development	£3,121.06	1.1
Dolphin Ecosse	Dolphin Watching Guide and New Web Page	£1,058.91	1.1
East Sutherland Deer Management Group	ESMG (Phase 1 Habitat Survey)	£2,937.50	1.1
Islay, Jura and Colonsay National Farmers Union of Scotland	Islay Local Goose Management Group	£200.00	1.1
Bannister A N	Dry Stone Dyke Repairs, Kincardine O'Neil	£798.00	1.1
Bumble Bee Working Group	Bumble Bee Survey	£500.00	1.1
Bumble Bee Working Group	Bombus distinguendus Surveys	£500.00	1.1
Grantown on Spey Golf Club	Bat Boxes, Grantown on Spey Golf Club	£250.00	1.1
Highland Raptor Study Group	Highland Raptor Study Group - 2000 - 2001	£2,917.00	1.1
Isle of Egg Heritage Trust	Egg Woodland Enhancement Project - Machinery	£748.36	1.1
Lochaber & District Fisheries Trust	Lochaber Fisheries Trust GIS and Database	£3,760.00	1.1
Maxwell James	Willow Tit Nestbox Construction and Monitoring	£365.18	1.1
Pease John	Mink Trapping at Loch Sween	£500.00	1.1
Royal Society for the Protection of Birds	Corncrake Initiative 2000	£9,904.00	1.1
RUMWILD	Environmental Education Pilot Study Rum NNR	£4,200.00	1.1
Tilhill Economic Forestry Ltd	Black Grouse Survey Work, Cladich Forest, Argyll	£600.00	1.1
Uist Raptor Study Group	Uist Raptor Study Group	£499.25	1.1
West Sutherland Deer Management Group	Habitat Assessment of WSDMG Area	£2,937.50	1.1
Wester Ross Fisheries Trust	WRFT Habitat Survey and River Management	£1,000.00	1.1
Argyll & Bute Council	Argyll and Bute Local Biodiversity Action Plan Officer	£10,000.00	1.1
Falkirk Environment Trust	Falkirk Local Biodiversity Action Plan Officer 1999 - 2000	£6,000.00	1.1
Froglife	Froglife Common Species Projects	£5,125.00	1.1
John Muir Trust	Sandwood Estate Conservation Manager	£9,405.00	1.1
Royal Society for the Protection of Birds	Tiree Officer - RSPB	£8,779.50	1.1
Royal Society for the Protection of Birds	Mull Officer - RSPB	£487.82	1.1
Royal Society for the Protection of Birds	RSPB Mull Officer	£10,785.39	1.1
Royal Society for the Protection of Birds	Orkney Community Biodiversity Project Officer	£6,739.48	1.1

72. List of Grants made by SNH during year to 31 March 2001 (continued).

Applicant/Organisation	Project	Amount	Sub-Theme
Royal Society for the Protection of Birds	Capercaillie Biodiversity Action Plan Project Officer	£16,995.00	1.1
Royal Society for the Protection of Birds	Black-Throated Diver Island Project Officer	£3,997.50	1.1
Royal Society for the Protection of Birds	Orkney Biodiversity Project Officer - Phase II	£1,115.00	1.1
Scottish Wildlife Trust	Local Biodiversity Action Plan Co-ordinator	£1,909.95	1.1
Scottish Wildlife Trust	Local Biodiversity Action Plan Co-ordinator 2000 - 2001	£1,808.07	1.1
Southern Uplands Partnership	Southern Uplands Red Squirrel Project	£4,629.89	1.1
The Shark Trust	European Elasmobranch Core Costs 2000 - 2001	£2,500.00	1.1
The Wildlife Trusts' UK Office	Framework for Local Record Centres -1997 - 1998	£3,378.80	1.1
Uist Mink Group	Uist Mink Trapping Programme - Employing Trappers	£12,000.00	1.1
National Trust for Scotland	Tarmachan/Morenish/Ben Lawers, Habitat Restoration	£5,000.00	1.1
National Trust for Scotland	Tarmachan/Morenish/Ben Lawers Habitat Project Phase 2	£4,000.00	1.1
National Trust for Scotland	Improvements to Interpretation and Access, Grey Mare's Tail	£16,000.00	1.1
Royal Society for the Protection of Birds	Installation of 2 Small Flexi-pipe Sluices, Tiree	£125.00	1.1
Royal Society for the Protection of Birds	Replace Sluce and Repair Dams at Ken Dee Marshes	£1,211.37	1.1
Royal Society for the Protection of Birds	Argyll Islands RSPB Reserve Management	£70,919.00	1.1
Royal Society for the Protection of Birds	RSPB Habitat Restoration	£1,750.00	1.1
Royal Society for the Protection of Birds	Capercaillie Lek Surveys, East Highland Area	£1,713.53	1.1
Royal Society for the Protection of Birds - Forsinard	Grassland Grazing Management for Breeding Waders	£2,085.50	1.1
Tay Ringing Group	Tay Reed Beds - Bearded Tit Monitoring	£500.00	1.1
The Game Conservancy Trust	Biodiversity Audit of Trolas and Sweetshaw	£4,400.00	1.1
Treshnish Isles Auk Ringing Group	Seabird Census and Ringing, Treshnish Isles	£550.00	1.1
Royal Society for the Protection of Birds	Purchase of all Terrain Vehicle and Flail Mower	£1,348.00	1.1
Royal Society for the Protection of Birds	Tillypronie Capercaillie Workshop	£159.04	1.1
Wester Ross Fisheries Trust	Production of Fishery Management Plans for Rivers	£1,900.00	1.1
Aberdeen Bat Group	Aberdeen Bat Group Travel Expenses 2000 Season	£455.42	1.1
British Deer Society	Scottish Deer Distribution Survey 1999	£544.83	1.1
British Trust for Ornithology	BTO's Sustaining Scotland's Bird Biodiversity	£10,000.00	1.1
Butterfly Conservation	Butterfly Conservation	£3,000.00	1.1
Butterfly Conservation	Database Creation and Maintenance	£3,098.15	1.1
Butterfly Conservation	Development of Butterfly Conservation Branches	£6,691.53	1.1
Butterfly Conservation	Conserving Scotland's Butterflies and Moths	£10,132.29	1.1
Moray Firth Wildlife Centre	Dolphin Roadshow 2000 - 2001	£19,993.86	1.1
Tayside Raptor Study Group	Tayside Raptor Study Group Volunteer Expenses 2000	£3,927.75	1.1
Association of West Coast Fisheries Trusts	Catchment Reports and Sea Lice Monitoring 2000/2001	£20,000.00	1.1
Argyll Raptor Study Group	Argyll Raptor Study Group	£2,681.06	1.1
Atlantic Salmon Trust	Feasibility Study -West Coast Salmonid Restoration	£5,000.00	1.1
Ayrshire Biological Recorders Group	Travel and Other Costs 2000/2001, ABRG	£161.74	1.1
Bat Conservation Trust	Bat Group Support and Development	£3,250.00	1.1
Bat Conservation Trust	Bat Conservation Trust Projects	£9,750.00	1.1
Bats and The Millennium Link	Bats and The Millennium Link	£2,905.00	1.1
Borders Bat Group	Borders Bat Group - Equipment	£408.40	1.1
Butterfly Conservation	Conservation Programme for Dark-Bordered Beauty Moth	£538.06	1.1
Central Scotland Bat Group	Scottish Batworker Training Course	£1,058.76	1.1
Clyde Bat Group	Equipment and Training, Clyde Bat Group	£1,542.57	1.1
Dumfries & Galloway Raptor Study Group	Travel Expenses -Monitoring of Raptor Sites in D and G	£3,060.00	1.1
John Muir Trust	Sandwood Estate - Dwarf Juniper Monitoring	£200.00	1.1
Lothian & Borders Raptor Study Group	Monitoring Raptor Populations in Lothians and Borders	£2,653.29	1.1
Lothian Bat Group	Edinburgh Bat Survey	£900.00	1.1
Murray Michael	Mink Trapping - Argyll	£1,480.00	1.1
National Trust for Scotland	Species Recovery Officer - NTS	£18,536.12	1.1
National Trust for Scotland	Vegetation Survey of West Affric Estate	£4,995.00	1.1
Royal Society for the Protection of Birds	Achanalt Marshes Research Survey	£940.00	1.1
Royal Society for the Protection of Birds	Raft Construction - Slavonian Grebes	£1,438.47	1.1
Royal Society for the Protection of Birds	Corncrake Initiative 1999 Phase II	£9,430.97	1.1
Royal Society for the Protection of Birds	Tayside Black Grouse Recovery Project	£16,500.00	1.1
Royal Society for the Protection of Birds	Corncrake Initiative Scheme, Argyll Islands, 2000	£4,524.65	1.1
Royal Society for the Protection of Birds	Capercaillie Viewing at Osprey Centre, Loch Garten	£400.00	1.1
Royal Society for the Protection of Birds	Replacement of sluice - Mires of Funzie, Fetlar	£1,100.00	1.1
Royal Society for the Protection of Birds	Assessmen of Conditions of Breed Sites for Hammerschmidtia ferruginea	£3,675.00	1.1
Royal Society for the Protection of Birds - Skye, Lochalsh and Lochaber	Skye Grasslands for Corncrakes - Early Cover Management	£237.93	1.1

## 72. List of Grants made by SNH during year to 31 March 2001 (continued).

Applicant/Organisation	Project	Amount	Sub-Theme
Scottish Badger Committee	Scottish Badger Committee Running Costs	£3,725.00	1.1
Scottish Biodiversity Group	Scottish Local Biodiversity Action Plan - 2000/2001	£4,920.22	1.1
Scottish Native Woods	Launch of Publication - Restoring and Managing Riparian Woodlands	£745.00	1.1
South Strathclyde Raptor Study Group	South Strathclyde Raptor Study Group Expenses 2000	£1,961.50	1.1
The Scottish Landscapes Trust	Historic Landscape and Access Study at Ardgowan Estate	£3,250.00	1.1
The Stornoway Trust	Lews Castle Grounds - Pathway/Access Improvements	£7,335.00	1.1
West Sutherland Fisheries Trust	Habitat Surveys in West Sutherland	£2,500.00	1.1
Wildfowl and Wetlands Trust	Restoration of Natterjack Toad Ponds, WWT Caerlaverock	£231.74	1.1
The Cairngorms Partnership	Upland Grain Initiative, Cairngorms	£2,000.00	1.1
Coleman Andrew	Visitor Management Improvements at Spittal of Glen Muick	£7,482.00	1.2
Knoydart Deer Management Group	KDMG - Deer Management Plan	£1,000.00	1.2
Gordon RW and JD	Barisdale - Path Repairs and Upgrade	£4,737.60	1.2
Isle of Eigg Heritage Trust	Eigg Woodland Management Plan	£2,950.00	1.2
John Muir Trust	Knoydart Estate - Phase 1 Habitat Survey in 2000	£2,100.00	1.2
National Trust for Scotland	NTS Temporary Footpath Worker - Goatfell	£5,640.00	1.2
The Knoydart Foundation	Knoydart Estate Natural Heritage Management Plan 2000 - 2004	£3,992.00	1.2
Scottish Environment Protection Agency	Loch Lomond Project Officer	£30.00	1.3
Scottish Environment Protection Agency	Loch Lomond Project Officer	£5,688.00	1.3
Stirling Council	Access Officer - Loch Lomond and Trossachs	£7,485.00	1.3
Upper Deeside Access Trust	UDAT Access Officer Post	£10,180.00	1.3
Balfron Community Council	Endrick Water Case Study	£1,009.51	1.3
Loch Lomond & Trossachs Interim Committee	Rowardennan Masterplan Implementation	£59,000.00	1.3
Loch Lomond & Trossachs Interim Committee	West Loch Lomond Publicly Managed Visitor Facility	£90,590.00	1.3
Loch Lomond & Trossachs Interim Committee	Loch Lomond and Trossachs Interim Committee - Core Funding	£1,172,321.00	1.3
Loch Lomond & Trossachs Interim Committee	National Park Gateway and Orientation Centre - Lomond Shore	£105,000.00	1.3
Loch Lomond Park Authority	Balmaha Village Enhancements	£3,638.00	1.3
Loch Lomond Park Authority	Balloch Public Launch Facility and Luss/Tarbet Pier	£6,453.42	1.3
Loch Lomond & Trossachs Interim Committee	Loch Lomond and Trossachs Interim Committee	£39,967.00	1.3
The Cairngorms Partnership	Local Biodiversity Action Plan Project Officer 1998 - 2000	£6,260.63	1.3
The Cairngorms Partnership	Deeside Forest Development Project	£2,500.00	1.3
The Cairngorms Partnership	Cairngorms Local Biodiversity Action Plan Project Officer 2000 - 2001	£6,749.30	1.3
Upper Deeside Access Trust	Project Manager - UDAT 1999 - 2001	£10,000.00	1.3
Greentop Lands & Estates Ltd	Craigrostan Woods - Millennium Project Conclusion	£4,050.00	1.3
Upper Deeside Access Trust	Glas Allt Path Repair: Lochnagar	£16,964.00	1.3
Friends of Loch Lomond	Tarbet Footpath	£3,789.38	1.3
Association of Community Councils of Loch Lomond & Trossachs National Park Area	Loch Lomond and Trossachs National Park - Support Work	£2,908.20	1.3
Aberdeenshire Council	North East Scotland Biological Records Centre	£6,485.31	1.4
Dundee City Council	Dundee Urban Woodland Survey	£2,450.50	1.4
Stirling Council	Stirling's Biodiversity Audit	£516.00	1.4
Joint Nature Conservation Committee	Threatened Plants - National Biodiversity Network Database Project	£5,000.00	1.4
Orkney Islands Council	Orkney Establishment of Records Centre	£5,617.80	1.4
Shetland Amenity Trust	Shetland Islands Biological Records Centre	£7,743.14	1.4
Westray Development Trust	Natural History Audit - Westray	£350.00	1.4
National Trust for Scotland	Drum Castle - Landscape and Archaeological Survey	£4,202.88	1.4
Borders Farming & Wildlife Advisory Group	IT Equipment for Borders FWAG	£1,419.80	1.4
Beaully Firth & Glens Trust	Interpretation Workshop, Beaully Centre	£141.25	1.4
LANTRA National Training Organisation Ltd	Scottish Environmental Standards Group Development	£555.00	1.4
Biological Recording In Scotland	Recorder 2000 Demonstrations	£5,684.80	1.4
North East of Scotland Raptor Study Group	Monitoring of Raptors - N.E. Scotland 2000	£5,176.77	1.4
Royal Society for the Protection of Birds	Second Nature Curriculum Guide	£950.00	1.4
Solway Heritage	Solway Heritage - Core Funding 1998 - 2000	£1,000.00	1.4
The Garden History Society	Core Funding - Gardens and Designed Landscapes	£8,105.40	1.4
Botanical Society of the British Isles	Atlas 2000 Captions	£1,576.25	1.4
Foundation and Friends of Royal Botanic Gardens	Higher fungi checklist	£5,538.00	1.4
Highland Birchwoods	Millennium Guide to Scotlands Forest Resource	£24,349.80	1.4
Spey Research Trust	Salmon Go To School Newsletter - Speyside	£146.87	1.4
The Wildlife Trusts' UK Office	Linking Local Records Centres	£8,725.00	1.4
Aberdeen City Council	Aberdeen City Rangers 1998 - 2001	£12,200.00	2.1
Aberdeenshire Council	Aberdeenshire Council Ranger Service 1998 - 2001	£60,926.50	2.1
Aberdeenshire Council	Aberdeenshire Countryside Access Officer 1998 - 2000	£1,577.21	2.1

## 72. List of Grants made by SNH during year to 31 March 2001 (continued).

Applicant/Organisation	Project	Amount	Sub-Theme
Aberdeenshire Council	Aberdeenshire Countryside Access Officer 2000 - 2001	£9,550.14	2.1
Angus Council	Angus Council Ranger Service 1999 - 2002	£92,300.00	2.1
City of Edinburgh Council	Rangers 1998 - 2001; City of Edinburgh Council	£30,000.00	2.1
City of Edinburgh Council	Park Staff: City of Edin (Pentland Hills) 2000 - 2001	£44,100.00	2.1
City of Glasgow	Ranger Service 1998 - 2001 City of Glasgow	£61,100.25	2.1
Kelvin Valley Countryside Project	Countryside Around Towns 1997-1998 Staff Costs - KVCP	£1,361.00	2.1
Clackmannanshire Council	Clackmannanshire Council Ranger Service 1998 - 2001	£28,875.00	2.1
Clyde Muirshiel Park Authority	Ranger Service 1998 - 2001 - CMPA	£112,000.00	2.1
Comhairle nan Eilean Siar	Coastal Access Project	£6,070.00	2.1
Dumfries & Galloway Council	Dumfries and Galloway Ranger Service 1998 - 2001	£28,500.00	2.1
Dumfries & Galloway Council	Dumfries and Galloway Seasonal Ranger - 2000	£3,990.00	2.1
Dumfries & Galloway Council	DandG Access Officers - Access Strategy Implementation	£34,470.52	2.1
Dundee City Council	Dundee City Council Ranger Service 1998-2001	£29,500.00	2.1
Dundee City Council	Dundee City Access Officer Post - 3 Years	£16,425.75	2.1
East Ayrshire Council	Ranger Service 1998-2001 - EAC : Dean Castle Park	£32,760.00	2.1
East Dunbartonshire Council	Mugdock Country Park - 1998-1999 Rangers	£24,500.00	2.1
East Lothian Council	East Lothian Ranger Service 1998 - 2001	£55,860.00	2.1
East Lothian Council	Path Development Officer (East Lothain)	£18,705.00	2.1
East Renfrewshire Council	Access Officer 2000 - 2003, East Renfrewshire Council	£6,431.70	2.1
Falkirk Council	Falkirk Ranger Service 1999 - 2002	£16,250.00	2.1
Falkirk Council	Falkirk Countryside Access Officer 2000 - 2003	£5,349.00	2.1
Fife Council	Fife Rangers 1998 - 2001	£115,500.00	2.1
Fife Council	Fife Park Staff 2000 - 2001	£28,122.00	2.1
Highland Council	Highland Council Ranger Service 1998 - 2001	£154,146.48	2.1
Highland Council	Path Development Officer, Lochaber	£2,860.35	2.1
Highland Council	West Highland Way - North Block Grant 2000 - 2001	£61,270.00	2.1
Highland Council	Argyll and Bute West Highland Way Contribution	£3,626.00	2.1
Inverclyde Council	Countryside Around Towns 1997 - 2000 Staff Costs - Lower Clyde Project	£4,725.00	2.1
Kilpatricks Project	Countryside Around Towns 1997 - 1999 Staff Costs - Kilpatricks	£1,194.60	2.1
Loch Lomond & Trossachs Interim Committee	West Highland Way - South Block Grant 2000 - 2001	£116,667.00	2.1
Loch Lomond & Trossachs Interim Committee	Argyl and Bute - West Highland Way Contribution	£5,424.00	2.1
Midlothian Council	Midlothian Ranger Services 1998 - 2001	£22,067.50	2.1
Midlothian Council	Access Officer - Midlothian	£8,155.00	2.1
Midlothian Council	Paths for All Officer: Midlothian	£2,731.50	2.1
North Ayrshire Council	Ranger Service 1998 - 2001 - NAC - Eglinton Park	£36,000.00	2.1
North Lanarkshire Council	Ranger Service 1998 - 2001 North Lanarkshire Council	£101,500.00	2.1
North Lanarkshire Council	Access Officers 2000 - 2003, North Lanarkshire Council	£28,722.60	2.1
Pentland Hills Regional Park	Pentland Hills Ranger Service 1998 - 2001	£49,000.00	2.1
Perth & Kinross Council	Perth and Kinross Ranger Service 1998 - 2001	£28,500.00	2.1
Renfrewshire Council	Ranger Service 1998 - 2001 Gleniffer Braes	£20,876.80	2.1
Scottish Borders Council	Borders Ranger Service 1998/01	£28,500.00	2.1
Scottish Borders Council	Heritage Interpretation Assistant	£3,074.53	2.1
South Lanarkshire Council	Ranger Service 1998 - 2001 - SLC	£97,250.00	2.1
Stirling Council	Access Ranger 1999 - 2000	£1,427.00	2.1
Stirling Council	Stirling Rangers 1999 - 2000	£32,156.00	2.1
Stirling Council	Access Officer, Stirling Council 2000 - 2003	£6,388.00	2.1
The Moray Council	The Moray Coast Ranger Service 1998 - 2000	£9,500.00	2.1
The Moray Council	Moray Access Network Initiative	£13,150.54	2.1
The Moray Council	Speyside Way Ranger Service 1999 - 2000	£1,260.00	2.1
The Moray Council	Speyside Way Long Distance Route	£72,282.60	2.1
West Dunbartonshire Council	Ranger Service 1998-20/01	£6,800.00	2.1
West Dunbartonshire Council	Kilpatricks Project - Access Officer	£497.08	2.1
West Lothian Council	West Lothian Ranger Service 1998 - 2001	£53,650.00	2.1
Argyll & Bute Council	Woodland Access Project, Ben Gullion	£2,922.00	2.1
City of Edinburgh Council	Pentland Hills Regional Park Projects 1999 - 2000	£15,062.41	2.1
City of Edinburgh Council	Pentland Hills Regional Park Projects 2000 - 2001	£12,046.28	2.1
Clackmannanshire Council	Bank Reinstatement at Tait's Tomb on the Devon Way	£2,157.50	2.1
Clyde Muirshiel Park Authority	Simple Water Access Initiative (SWAN)	£7,590.00	2.1
East Dunbartonshire Council	Mugdock Footpath Construction	£2,000.00	2.1
East Dunbartonshire Council	Mugdock Country Park: New Boardwalk	£382.28	2.1
Midlothian Council	Roslin Glen Millenium Project	£3,533.00	2.1
Scottish Borders Council	Southern Upland Way Management Works 1999/2002	£23,269.21	2.1

## 72. List of Grants made by SNH during year to 31 March 2001 (continued).

Applicant/Organisation	Project	Amount	Sub-Theme
South Lanarkshire Council	Footpath Works phase 1, Morgan Glen	£20,600.00	2.1
South Lanarkshire Council	Reinstatement of the Fire Pond at Calderglen Count	£4,001.00	2.1
Stirling Council	Path Monitoring of Countryside Sites	£2,390.00	2.1
National Trust for Scotland	Acquisition of caravan site to create car park	£2,797.79	2.1
Aberdeenshire Council	Mobile Displays and Leaflets Promoting Responsible Behaviour in the Countryside	£2,064.21	2.1
Aberdeenshire Council	Aberdeenshire Paths Network Grant 2000 - 2001	£16,532.95	2.1
Aberdeenshire Council	Rowantree Footpath Repairs, Bennachie	£26,137.50	2.1
Dumfries & Galloway Council	DGC: SUW Maintenance Officer - Replacement Vehicle	£9,499.42	2.1
Falkirk Council	Slamannan - Right of Way Improvements	£528.00	2.1
Falkirk Council	Access to then Past for Future Generations - Antonine Wall	£10,000.00	2.1
Forest Enterprise	Purchase of Flail Mower	£824.70	2.1
Highland Council	Ben Nevis Footpath Repairs	£32,365.30	2.1
Highland Council	Nevis Area Automatic People Counters	£1,652.00	2.1
Logie Community Council	Blairlogie Old Road, Footpath Refurbishment	£2,000.00	2.1
Stirling Council	Raploch-Cambusbarron Footpath Improvements	£3,945.00	2.1
Stirling Council	Horse Riding Gazeteer for Stirling	£900.00	2.1
Stirling Council	Plean Country Park - Interpretation	£1,842.10	2.1
Aberdeen City Council	Aberdeen City Core Path Network Study	£5,000.00	2.1
Dumfries & Galloway Council	Ranger led Walks and Events Booklet 2000	£1,700.00	2.1
Dumfries & Galloway Council	Southern Upland Way Management Programme 1999 - 2002	£45,497.30	2.1
Dumfries & Galloway Council	Cycling/Access Initiative, Dumfries and Galloway	£20,028.71	2.1
Dumfries & Galloway Enterprise	Southern Upland Way Improvements	£8,109.50	2.1
East Lothian Council	Prestonpans Community Path Network, Phase 1	£10,000.00	2.1
East Renfrewshire Council	Levern Walkway, Barrhead: Phase 3	£9,834.47	2.1
Fife Council	Fife Millenium Forest Project	£9,444.00	2.1
Fife Council	Lomond Hills Walking Routes Leaflets - Fife Regional Park	£194.10	2.1
Forest Enterprise	Tweed Valley Forest Recreation Improvements 1999 - 2002	£3,300.00	2.1
Gairloch Community Council	Gairloch and Opinan Amentity Repairs	£770.80	2.1
Gairloch Community Council	Glebe Amenity Protection and Enhancement Scheme	£600.00	2.1
Glasgow City Council	Purchase of Camera, Glasgow City Council Rangers	£181.27	2.1
Highland Council	Great Glen Way - Long Distance Route	£71,920.90	2.1
Highland Council	West Highland Way - North Block Grant	£2,724.00	2.1
Highland Council	Paths Around Nairn	£8,550.00	2.1
Highland Council	Inverness Path Network	£12,000.00	2.1
Highland Council	Upgrade and Creation of Path Network at Roche Mouton	£3,834.43	2.1
Highland Council	Production of Speyside Way Map Guide	£4,538.40	2.1
Iomairt Aig An Oir (Bays Steering Group)	Picnic Area - Drinishader, Isle of Harris	£3,830.50	2.1
Kelvin Valley Countryside Project	Access Control, Bishop Loch	£2,557.50	2.1
Loch Lomond & Trossachs Interim Committee	West Highland Way - South Block Grant	£27,837.00	2.1
North Lanarkshire Council	South Airdrie Path Network Project	£6,823.01	2.1
Orkney Islands Council	Downies Lane Viewpoint	£885.85	2.1
Orkney Islands Council	Inganess Bay Footpath	£1,155.00	2.1
Proiseact Uibhist 2000	Reprint of Uist Itinerary Leaflet	£950.00	2.1
Renfrewshire Council	Renfrewshire Council, Path Network, South Johnstone	£9,100.00	2.1
Stirling Council	Footpath - Strathblane/Milndavie Glen	£2,118.50	2.1
Stirling Council	Fallin to Stirling Cycleway	£2,841.94	2.1
Stirling Council	Footpath Signs	£769.07	2.1
Stirling Council	Baxters Loan - Access Path	£500.00	2.1
Stirling Council	Balfron Path Network	£1,385.00	2.1
Stirling Council	West Highland Way: Killearn Contract	£2,109.00	2.1
Stirling Council	NCN/CHW - Cycle Route Croftamie to Kingshouse	£40,000.00	2.1
Stirling Council	Drymen - Gallowhill Wood - Footpath	£4,940.00	2.1
Stirling Council	Craigforth - Disabled Viewing/Fishing Platform	£500.00	2.1
The Barony College	Ranger Training - Barony College	£1,150.00	2.1
The Cairngorms Partnership	Upgrade Sugar Bowl-Chalamain Gap Footpath	£3,680.00	2.1
Atholl Estates	Atholl Estates Ranger Service 2 years 1999 - 2001	£20,900.00	2.1
Glen Tanar Charitable Trust	Glen Tanar Ranger Service 1998 - 2001	£15,674.50	2.1
Clackmannanshire Council	Path Improvements-Sheriff Yards/Gartmorn Dam	£1,556.00	2.1
Colonsay Holiday Cottages Trust	Colonsay Woodland Garden Project: Footpaths	£3,965.68	2.1
Ardvourlie Common Grazings Committee	Ardvourlie Native Woodland and Access	£3,000.00	2.1

## 72. List of Grants made by SNH during year to 31 March 2001 (continued).

Applicant/Organisation	Project	Amount	Sub-Theme
Balmoral Estates	Footpath Restoration at Loch Muick	£635.90	2.1
Crown Estate Commissioners	Glenlivet - Community Footpaths Project	£14,149.15	2.1
Crown Estate Commissioners	CEC - Wamphray Glen Footpath Improvements Works and Proposed Extension	£5,750.00	2.1
National Trust for Scotland	NTS - Glencoe Footpath Works	£10,000.00	2.1
Scottish Borders Sculptors Collective	Way Merks on the Southern Upland Way	£4,000.00	2.1
Crown Estate Commissioners	Glenlivet Estate - Creation of Viewpoint and Lay By	£300.00	2.1
Eredine Christian Trust	Labels for Trees and Shrubs Eredine Woodland Garden	£250.00	2.1
Mackenzie Kristine	Strathcarron Display Panel	£417.00	2.1
Nevis Range Development Co.	Nevis Range - Viewpoint Signs	£637.50	2.1
Ben Alder Estate	Footpath Project - Ben Alder Estates	£6,792.06	2.1
Broomridge Community Council	Path Upgrade at Balquhiderock Wood	£2,687.78	2.1
Dumfries Estate	Dumfries House Estate, Scoping Study	£2,500.00	2.1
Highlands and Islands Enterprise	Tourism and Environment Initiative	£20,000.00	2.1
Highlands and Islands Enterprise	Pathworks 2000 - 2001 - Cairngorm Estates	£23,437.75	2.1
Isle of Eigg Craftshop Ltd	Sculpture Garden - Isle of Eigg	£330.00	2.1
The Cairngorms Partnership	Waymarking of Footpath Network, Boat of Garten	£8,146.83	2.1
The Cairngorms Partnership	Badenoch and Strathspey Paths Project: Allt Ruah and Carn Ban Mhor	£25,015.07	2.1
The Cairngorms Partnership	Badenoch and Strathspey Paths Project: Chalamain Gap - Rothiemurchus	£9,114.85	2.1
Upper Deeside Access Trust	Strategic Mountain Path Survey 2000	£3,746.00	2.1
Watson A	New Access Road, Car Park and Upgrading of Footpath at Cauldsheels Loch	£3,699.47	2.1
British Horse Society	Access Officer 1997 to 2001	£2,863.50	2.1
Mountaineering Council of Scotland	Access and Conservation Officer	£12,445.46	2.1
Perth & Kinross Countryside Trust	PKCT Project Officer - Paths for All	£7,924.01	2.1
Scottish Cyclists' Union	Scottish Cycling Development Officer	£4,019.32	2.1
Scottish Cyclists' Union	Scottish Cycling Development Project Phase 2	£3,000.00	2.1
Borders Tourist Board	Scottish Borders Access Project Partnership	£10,087.00	2.1
Mull and Iona Community Trust	Re-routing of Aros Park Footpath, Isle of Mull	£1,523.28	2.1
National Trust for Scotland	Ben Lawers Restoration and Improvement of Footpaths	£7,359.10	2.1
Newton Stewart Initiative	Riverside Walk Newton Stewart Litter Bins	£296.63	2.1
The Woodland Trust Scotland	Access and Environmental Improvements to Forth and Borders Woods	£2,949.28	2.1
National Trust for Scotland	Purchase of Barrahead Isles	£75,000.00	2.1
Art Project Group Ullapool	From Here to There' Bridge at Ullapool School	£2,000.00	2.1
Clachnaben Trust	Clachnaben Path Repairs 2000	£30,858.20	2.1
Cowal Archaeological and Historical Society	Ardnadam Heritage Trail Lealets	£595.00	2.1
Golspie Community Council	Footpath Improvements Ben Bhraggie	£727.65	2.1
Harris Development Ltd	Harris Walkway	£5,350.67	2.1
Kildalton & Oa Community Council	Footpath and Viewpoint - The Ard, Port Ellen	£4,011.50	2.1
Kirkconnel Parish Heritage Society	Riverside Walk at Kirkconnel	£3,498.34	2.1
Kirkconnel Parish Heritage Society	Access Walk at Old Churchyard, Kirkconnel	£3,960.61	2.1
Langholm Access For All Development Group	LADG - Improvement to public access, Langholm	£4,632.52	2.1
Moffat & District Community Initiative	Moffat Pathway Project	£1,155.49	2.1
Perth & Kinross Countryside Trust	PKCT - Capital Projects 1998 - 2001	£47,912.66	2.1
Portknockie Community Council	Footpath Repair & Information Panel at Bow Fiddle Rock	£2,625.00	2.1
The Eskdale Foundation	Improvements to public access st Castleholm, Langholm	£30,657.18	2.1
The Woodland Trust Scotland	Glenfinglas Footpaths/Interpretation	£10,000.00	2.1
Ullapool Community Woodland	Ullapool Hill Loop Path to exit at Royal Hotel	£4,000.00	2.1
National Trust for Scotland Management Group	European Social Fund Skills Development Project 2000 (Apr - Dec 2000)	£10,692.83	2.1
Assynt Tourism (Footpaths) Group	Assynt Footpaths	£3,000.00	2.1
Bute Conservation Trust	West Island Way, Isle of Bute - Route Map and Guide	£1,000.00	2.1
The Woodland Trust Scotland	Access and Interpretation, Urquhart Bay Woods	£7,500.00	2.1
Fieldfare Trust	Fieldfare Trust - Developments 1998 - 2001	£10,929.32	2.1
Rosehall & District Action Group	Rosehall Trail Network	£11,000.00	2.1
Scottish Canoe Association	Scottish Canoe Association - Access Officer	£6,504.50	2.1
Scottish Rights of Way & Access Society	Catalogue Maintenance Project (CROW)	£8,621.48	2.1
The Paths for All Partnership	Paths for All Core Costs 2000 - 2003	£349,196.00	2.1
The Paths for All Partnership	Paths for all Project 2000 - 2001	£200,000.00	2.1
Arran Access Trust	Gates and Stiles, Arran Access Trust	£8,250.00	2.1
Borve Township Committee	Borve Township Centenary Celebrations	£2,350.00	2.1
British Horse Society (Scotland)	BHS, Scotland - Equestrian Access and Tourism	£625.00	2.1

## 72. List of Grants made by SNH during year to 31 March 2001 (continued).

Applicant/Organisation	Project	Amount	Sub-Theme
Brodick Improvements Committee	Removal of Derelict Jetty, Brodick Beach	£600.00	2.1
Central Scotland Countryside Trust	Environmental Improvements, Glespin Village	£10,552.10	2.1
Fieldfare Trust	BT Millennium Miles	£4,502.05	2.1
Isle Martin Trust	Isle Martin Access Assistance	£200.00	2.1
Kelty Partnership (Special Projects)	Kelty Heritage Trails 1	£5,000.00	2.1
Kirkhill & Bunchrew Community Trust	Inchmore - Easter Moniak Path Feasibility Study	£1,025.00	2.1
Lindean Community Woodland Association	Access Improvements at Bailhill and Lindeanburn Wood	£2,000.00	2.1
Luce 2000	Luce 2000 - Environmental Enhancements, Stairhaven	£4,247.47	2.1
Mountaineering Council of Scotland	Conference and Presentation Equipment	£211.03	2.1
National Trust for Scotland	Phase 2 Upland Footpaths Repair Goatfell - Arran Access	£80,170.90	2.1
National Trust for Scotland	Footpath Work on Main Track in West Affric	£11,169.85	2.1
National Trust for Scotland	Path Improvements - Pitmedden Garden	£1,716.00	2.1
New Cumnock Environmental Regeneration Volunteers	Millennium Project Pathhead New Cumnock	£6,269.00	2.1
Newtonmore Community Woodland Trust	Walking Centre of Scotland, Newtonmore	£10,000.00	2.1
Scottish Rights of Way & Access Society	Footpath signposting, Wester Ross	£244.58	2.1
Scottish Rights of Way & Access Society	Footpath Signposting/Waymarking at Glenlivet Estab	£961.57	2.1
South Lanarkshire River Valleys Project	Bothwell and Blantyre Woods - Access Improvements	£8,000.00	2.1
Southern Isles Amenity Trust	Countryside Rangers - Equipment	£1,012.50	2.1
Strathfillan Community Development Trust	Tyndrum Community Woodland Access Initiative	£7,005.00	2.1
Sustrans	Renovation of Sluggan Bridge	£9,000.00	2.1
The Knoydart Foundation	Amenity and Public Access Project - Knoydart Forest	£6,000.00	2.1
City of Edinburgh Council	Park Staff: City of Edin (Pentland Hills) 1999 - 2000	£5,842.47	2.2
Clyde Muirshiel Park Authority	1999 - 2001 Management Costs - CMPA	£98,000.00	2.2
Fife Council	Fife Biodiversity Officer 1998 - 2000	£2,839.00	2.2
Fife Council	Fife Park Staff 1999 - 2000	£6,040.17	2.2
Glasgow City Council	Countryside Around Towns 2000 - 2001 Project Costs, KVCP	£16,921.16	2.2
Inverclyde Council	Countryside Around Towns Project Costs 2000 - 2001 - Lower Clyde Project	£5,451.84	2.2
North Lanarkshire Council	North Calder Heritage Trail Officer 1999 - 2001	£5,699.75	2.2
Renfrewshire Council	Countryside Around Towns 2000 - 2001 - Staff Costs, Carts River Valley Project	£15,901.83	2.2
Scottish Borders Council	Education Officer - THP 1999 - 2002	£4,455.06	2.2
West Dunbartonshire Council	Countryside Around Towns 2000 - 2001 Project Costs, Kilpatricks Project	£5,425.65	2.2
Argyll & Bute Community Planning Partnership	Argyll and Bute Community Planning Partnership Initiative	£3,000.00	2.2
Aberdeen City Council	Balnagask Golf Course: Management Plan	£359.63	2.2
City of Edinburgh Council	Edinburgh Urban Forest Project	£9,000.00	2.2
East Dunbartonshire Council	Wildlife Garden, Muddock Country Park	£450.00	2.2
East Lothian Council	Aberlady Bay Local Nature Reserve: Management Costs	£1,460.00	2.2
Scottish Borders Council	Creation of A Tweed Viewpoint at Janet's Brae, Gle	£2,000.00	2.2
Central Scotland Countryside Trust	Central Scotland Forest - North Lanarkshire Programme	£1,545.13	2.2
Fife Council	Purchase, Installation and Establishment of Countryside Access Management System	£8,543.50	2.2
Clackmannanshire Council	Gartmorn Dam Country Park - Land Leases 1998-2001	£382.50	2.2
East Dunbartonshire Council	Gavins Mill Weir- Fish pass and other improvements	£5,712.28	2.2
Wellbeing Alliance	Network 21, Highlands	£10,000.00	2.2
Balmoral Estates	Balmoral Estate Ranger Service 1998 - 2000	£20,900.00	2.2
Brahan Farms Ltd	Brahan Estate Ranger Service 1998 - 2001	£3,500.00	2.2
Cawdor Estates	Cawdor Ranger Service 1998 - 2001	£15,675.00	2.2
Crown Estate Commissioners	Glenlivet Estate Ranger Service Year 2000	£7,491.10	2.2
Dumfries Estate	Ranger Service: Bute Estate	£7,700.00	2.2
Dunskey Estates Trust	Ranger Service - Dunskey Estate	£1,001.00	2.2
Edinburgh Green Belt Trust	EGBT - Core Funding 2000 - 2003	£62,000.00	2.2
Finlaystone Estate	Ranger Service 1998 - 2001 - Finlaystone Estate	£18,805.77	2.2
Hoddum and Kinmount Estate	Ranger Service: Hoddum and Kinmount Estate 1998 - 2001	£10,450.00	2.2
Hopetoun House Preservation Trust	Hopetoun House Ranger Service 1998 - 2001	£10,500.00	2.2
Kelburn Country Centre	Ranger Service 1998 - 2001 - Kelburn	£20,370.00	2.2
National Trust for Scotland	NTS - Ranger Service	£201,600.00	2.2
National Trust for Scotland	NTS Ranger Service - Additional Grant	£112,000.00	2.2
TinCan Arts Limited	Ranger Service - An Tairbeart	£10,450.00	2.2
Aberdeen Countryside Project	Aberdeen Countryside Project Block Grant 2000/2001	£16,679.50	2.2
Fair Isle Bird Observatory Trust	Fair Isle Ranger Service 1998 - 2001	£4,774.00	2.2

## 72. List of Grants made by SNH during year to 31 March 2001 (continued).

Applicant/Organisation	Project	Amount	Sub-Theme
Scottish Refugee Council	Scottish Refugee Council Conservation Programme	£1,196.15	2.2
Jedforest Deer & Farm Park (Hopedale Society Ltd)	Seasonal Ranger 1998 - Jedforest Deer and Farm Park	£3,000.00	2.2
Nethybridge Interpretive Project	Nethybridge Ranger Post 2000	£5,085.10	2.2
Royal Society for the Protection of Birds	£Information Warden, Mull of Galloway - 1999	£4,354.16	2.2
Royal Society for the Protection of Birds	Countryside Ranger Service	£4,701.00	2.2
Southern Isles Amenity Trust	Ranger Service for Uists and Barra	£14,421.02	2.2
Reforestation Scotland	Community Woodland Project 2000 - 2001	£15,000.00	2.2
Scottish Field Studies Association	Ranger Training at Kindrogan Field Studies Centre	£1,175.00	2.2
Branchalwood Estate Residents Association	Native Wildflower and Bulb planting at Branchalwoods	£292.50	2.2
Central Scotland Countryside Trust	CSCT Falkirk Area Programme 1999/2000	£25,000.00	2.2
Central Scotland Countryside Trust	CSCT West Lothian Area Programme 1999 - 2000	£25,000.00	2.2
Robert Gough Enviroable Group	Greenbank Community Garden	£5,560.00	2.2
The Levensat Trust	Tree Planting - Greenwell Street, Fauldhouse	£1,946.00	2.2
West Dunbartonshire Council	Kilpatricks Project - Environmental Education Officer	£630.16	2.3
West Dunbartonshire Council	Environmental Education Support Officer 2000-2001 Kilpatricks Project	£4,358.62	2.3
City of Edinburgh Council	Grounds for Awareness Awards Scheme 1999 - 2001	£9,000.00	2.3
East Lothian Council	Grounds for Awareness Awards Scheme 1999 - 2001	£2,250.00	2.3
Midlothian Council	Grounds for Awareness Awards Scheme 1999 - 2001	£2,250.00	2.3
West Lothian Council	Grounds for Awareness Awards Scheme 1999 - 2001	£4,500.00	2.3
Aberdeen Alternative Festival	Primary Schools Environmental Head - Mask Making Project	£837.85	2.3
Angus Council	Angus Schools Expressive Arts Project Field Trips	£250.00	2.3
Argyll & Bute Council	Interpretation at Bishops Glen Woodland	£6,132.50	2.3
Argyll & Bute Council	Summer Event Programme - Kilmory Woodland Park	£2,000.00	2.3
Aviemore Primary School	Hedging Part Perimeter Fence, Aviemore Primary	£500.00	2.3
Barton Gil	Summer Nature Days in Upper Deeside Year 2000	£492.50	2.3
Clackmannanshire Council	Hillfoot Glens and Gartmorn Dam Country Park - Interpretation	£1,032.33	2.3
Dornoch Academy	Planting of rocky area in Dornoch Academy Garden	£500.00	2.3
Drochduil Primary School	Drochduil Primary School - Development of a Forest Classroom	£2,250.00	2.3
Durness Primary School	Durness Primary School, School Grounds Improvement	£400.05	2.3
Farr Primary School	Pond at Farr Primary School	£500.00	2.3
Greenbrae Primary School	Greenbrae Primary School - Wildlife Garden	£445.32	2.3
Hardgate School	Playground upgrade at Hardgate Primary School	£500.00	2.3
Kinbrace Primary School	Kinbrace School Outdoor Amenities	£200.00	2.3
Kirn Primary School	School Grounds, Kirn Primary School	£500.00	2.3
Laurieston Primary School	Laurieston Primary School - Playground Update	£500.00	2.3
Lochside Primary School	Lochside Primary - Creation of Wildlife Area	£540.37	2.3
Mauchline Primary	Mauchline Primary - School Grant	£512.53	2.3
Moncreiffe Action Grounds Improvement Club	M.A.G.I.C. - Jungle Play Area	£500.00	2.3
National Trust for Scotland	Balmacara Interpretation	£1,480.25	2.3
Network Carradale Limited	Summer Activities - Network Carradale	£526.64	2.3
Rephad Primary School	Rephad School - Millennium Memorial Garden Project	£1,714.50	2.3
Scottish Borders Council	Tweed Interpretation Project	£15,000.00	2.3
Shetland Amenity Trust	Old Scatness Broch - Phase 2	£5,000.00	2.3
South Lanarkshire Council	Biodiversity Touring Exhibition	£3,000.00	2.3
The Barony College	Interpretation - Barony College	£1,105.00	2.3
The Rocking Horse Nursery	Learning Through Play Garden	£1,649.00	2.3
The Royal School of Dunkeld	The Royal School of Dunkeld - Grounds Development	£500.00	2.3
Tighnabruaich Primary School	Tighnabruaich Primary School Grounds	£500.00	2.3
Tower Nursery School	Tower Nursery School - Wildlife Garden	£500.00	2.3
Tundergarth Primary	Creation of Wildlife Garden, Tundergarth Primary School	£500.00	2.3
Wick High School	Wick High School Garden	£500.00	2.3
Aberdeen City Council	Opening of Formartine and Buchan Way	£808.00	2.3
Albert Primary School	School Ground Improvement, Albert Primary School	£500.00	2.3
Aviemore Primary School	School Grounds Improvement, Aviemore Primary	£400.00	2.3
Blacklaw Primary School	Blacklaw Primary School - School Ground Grant	£299.86	2.3
Cairns Nursery School	Cairns Nursery School Kilmarnock - School Grounds	£3,162.50	2.3
Craighead Primary School	School Ground Improvements at Craighead Primary School	£1,162.40	2.3
Crawfordjohn Primary School	School Grant, Crawfordjohn Primary	£129.03	2.3
Dumfries & Galloway Council	Birdwatching in D and G Booklet - Second Edition	£3,172.60	2.3
Eoligarry School	Eoligarry School Grounds	£402.57	2.3
Fife Council	Fife Grounds for Learning 2000/2001	£4,541.00	2.3

## 72. List of Grants made by SNH during year to 31 March 2001 (continued).

Applicant/Organisation	Project	Amount	Sub-Theme
Grantown on Spey Primary School	School Grounds Project, Grantown Primary School	£469.29	2.3
Keir Hardie Memorial Primary School	School Ground Grant, Keir Hardie Memorial Primary School	£500.00	2.3
Kinlochbervie Primary School PTA	Playground Improvements Kinlochbervie Primary School	£735.00	2.3
Kirkstyle Primary School	School Grounds Kirkstyle Primary School Kilmarnock	£1,028.82	2.3
Lady Lovat Primary School	Lady Lovat Primary School - Playground Planting	£886.50	2.3
Leverhulme Memorial Primary School	Leverhulme Memorial Primary School Grounds	£500.00	2.3
Living Liquid Lights	Living Liquid Light - Exploring Marine Phosphorescence	£2,720.00	2.3
Lochaline Primary School	Lochaline Primary School Grounds Grant	£585.00	2.3
Lochwinnoch Primary PTA	Benches and Tables , Lochwinnoch Primary School	£700.00	2.3
Lower Clyde Project	'Make a Difference Day' Hillend Nursery Greenock	£215.00	2.3
Midlothian Council	Lothians Outdoor Diary - 2000	£3,100.00	2.3
Murray Primary School	School Ground Grant, Murray Primary School	£600.00	2.3
New Monkland Primary School	Wildlife Wall, New Monkland Primary School	£1,642.31	2.3
North Lanarkshire Council	Sustainable School for the Millennium	£7,500.00	2.3
Orkney Education Business Partnership	Environmental Packs for Schools	£1,000.00	2.3
Quarff Community Garden	Quarff Community Garden - Area 1	£1,000.00	2.3
Royal Botanic Garden Edinburgh	Flora Celtica-Scotland 2000	£7,850.00	2.3
Shetland Field Studies Trust	School Travel Grants - 2000 - 2001	£2,121.91	2.3
South Lanarkshire River Valleys Project	Healthy Herbs Pack	£650.00	2.3
South Lanarkshire River Valleys Project	The Secret Garden-Learning for Living, Law Nursery	£247.76	2.3
South Lanarkshire River Valleys Project	Propagation Pack, South Lanarkshire River Valleys Project	£500.00	2.3
St Aidan's High School	School Ground Grant, St Aidan's High School	£500.00	2.3
St John Bosco Primary School	Install small pond, St John Bosco Primary School	£246.96	2.3
St Joseph's Academy	School Ground St Joseph's Academy Kilmarnock	£139.38	2.3
St Ninian's Primary School	St Ninian's Primary School Prestwick -School Ground	£881.32	2.3
St. Aidan's Primary School	School Ground Grant, St Aidan's Primary School	£500.00	2.3
St. John's Primary School	Natural Garden/Patio Project	£681.94	2.3
Watch us Grow	Watch Us Grow - Tools and Equipment	£1,000.00	2.3
Kilmartin House Trust	Kilmartin House Education Programme	£4,600.00	2.3
Kippen Environment Centre	Project Worker, Kippen Environment Centre	£1,924.00	2.3
Mill on the Fleet Co.	Mill on the Fleet Project Officer	£143.25	2.3
Starling Learning	Environmental Education Project at Donmouth, Aberdeen	£898.56	2.3
Logie Estates	Education/Conservation Project at Presley Hill	£4,179.12	2.3
Reforestation Scotland	Woods for All in Fife	£5,000.00	2.3
Scottish Countryside Rangers Association	Ranger Training 2000 - 2001	£4,077.97	2.3
Scottish Field Studies Association	Ranger Training - Autumn Courses 1999 - 2000	£1,780.00	2.3
Stirling Council	Grounds for Learning Training Event	£1,000.00	2.3
Aberdeen City Council	School Travel Grants 2000 - 2001	£6,405.36	2.3
Ardkinglas Estate	Garden Interpretation - Ardkinglas Estate	£1,936.35	2.3
Ballater (RD) Limited	Ballater Geddes Projects up to 2004	£1,630.26	2.3
Brechin Castle Centre Ltd	Brechin Castle Centre - Interpretive Panels	£957.50	2.3
Freeman Polly	Ranger Events Booklet 2000	£781.20	2.3
Highland Council	Highland Interpretive Strategy Project Officer	£10,223.73	2.3
Ionad Loch A-Tuath	Back Environmental Interpretation	£1,949.30	2.3
Ionad Loch A-Tuath	Back Environmental Interpretation (B)	£1,040.00	2.3
Kids in Need and Distress	KIND - Access and Interpretation Project	£24,474.78	2.3
Kilmartin House Trust	Kilmartin House Project - Revenue Consolidation	£3,322.00	2.3
MacLean Lachlan Sir	Native Tree Interpretative Project, Duart Castle	£519.30	2.3
National Trust for Scotland	Crathes Castle Visitor Centre Display Materials	£2,692.91	2.3
Natural Historic Dyes Leaflet	Natural Historic Dyes Leaflet	£1,000.00	2.3
Network Carradale Limited	Audio Visual Equipment - Network Carradale	£135.83	2.3
Riverside Rascals Nursery	Garden Development Project Phase One - Nursery	£794.00	2.3
Scottish Seabird Centre	Scottish Seabird Centre - Exhibition Works	£47,510.58	2.3
Scottish Woodlands Limited	Craigrostan Woods Interpretation	£4,516.00	2.3
The Hebridean Trust	Treshnish Isles Management - Publicity Material	£1,037.60	2.3
The Murray Usher Foundation	Feasibility Study-Development of Brickwork's Field	£300.00	2.3
Trust for Viscount Stormont	Scone Palace Education Pack	£1,000.00	2.3
Clyde River Foundation	Clyde in the Classroom' Environmental Education Project	£1,102.97	2.3
Edinburgh University Ecological Society - IFSA Committee	Publication Costs - Forestry Students Symposium	£716.70	2.3
Highlands and Islands Enterprise	Environmental Information Services	£11,151.00	2.3
Pearman David	Flora of Tiree and Coll	£440.00	2.3

## 72. List of Grants made by SNH during year to 31 March 2001 (continued).

Applicant/Organisation	Project	Amount	Sub-Theme
Stirling Council	Grounds for Learning Grant Scheme	£8,000.00	2.3
Touring Exhibition of Sound Environments	Soundscape Interpretation - Harris and Lewis	£376.67	2.3
Borders Forest Trust	Environmental Education Initiative Officer (PT)	£2,807.23	2.3
Buchan Countryside Group	Buchan Countryside Group: Education Officer	£8,100.21	2.3
Forth & Clyde Canal Community Project	Environmental Education Officer	£9,879.96	2.3
Hebridean Whale & Dolphin Trust	Interpretation/Education Officer	£9,561.50	2.3
Mull and Iona Community Trust	Environmental Ranger for Mull and Iona	£11,725.50	2.3
Old Haa Trust	Bobby Tulloch Collection - Project Assistant	£1,695.00	2.3
South of Scotland Wildlife Hospital	Manager/Education Officer, SOS Wildlife Hospital	£873.48	2.3
Water of Leith Conservation Trust	Resources and Equipment Costs - Water of Leith Education	£1,239.98	2.3
Pennyghael Development Association	Pennyghael Geology Field Studies Centre - Study Tour	£339.93	2.3
Royal Society for the Protection of Birds	Redevelopment at Lochwinnoch Visitor Centre	£4,084.62	2.3
Mid Scotland Environmental Education Forum	Outdoor Diary 2001, a guide to outdoor events	£1,000.00	2.3
The West Galloway Fisheries Trust	WGFT - Salmon in the Classroom Project 2000	£1,307.50	2.3
Grimsay Community Association	Grimsay Boat Day: Seaweed Conference	£300.00	2.3
Mid Scotland Environmental Education Forum	MSEEF - Greenscene 2000	£1,380.14	2.3
Scottish Agricultural College	Delivery of Countryside Training Programme	£4,196.39	2.3
Almond Valley Heritage Trust	Almond Valley Heritage Trust - Interpretive Plan	£2,325.00	2.3
Argyll and Bute Council - Kilmartin Glen Project	Interpretive Project - Kilmartin Glen	£3,597.58	2.3
Argyll and Bute Regional Environmental Education Forum	Argyll and Bute REEF Environmental Fair 2000 - Argyll	£2,455.93	2.3
Environmental Arts Theatre Company	The Pine and the Eagle	£5,731.75	2.3
Group for Recycling in Argyll and Bute	Environmental Interpretation Board, Ganavan Beach, Oban	£1,000.00	2.3
Heroes of the Green Branch	Environmental Youth Club - Tarbert	£1,449.38	2.3
Irongray Community Trust	Environmental Education Workshop at Shawhead Primary School	£1,000.00	2.3
Just World Partners	The World of Trees Resource Centre	£2,000.00	2.3
Kilmartin House Trust	Flora Celtica Exhibition at Kilmartin House	£500.00	2.3
Mid Scotland Environmental Education Forum	Greenscene 2001, at Jupiter Urban wildlife centre,	£1,988.94	2.3
Roy Bridge Memorial Hall	Interpretive Panels - Roy Bridge Memorial Hall	£1,436.80	2.3
Solway Heritage	Mull of Galloway Visitor Facility	£23,550.00	2.3
Southern Isles Amenity Trust	Barra Countryside Rangers - Equipment	£562.50	2.3
The Cairngorms Partnership	Loch Insh Wood Trail	£2,540.00	2.3
The Green Team	Conservation Opportunities - Young People, Lothians	£2,946.86	2.3
TinCan Arts Limited	An Tairbeart Contemporary Arts Centre 2000 - 2001	£7,000.00	2.3
TinCan Arts Limited	Midge Festival 2000	£8,000.00	2.3
Trees For Life	Natural Earth Education Day Breaks	£1,811.50	2.3
Association of UK RIGS Groups	Association of UK RIGS Groups Conference	£1,000.00	2.3
British Trust for Conservation Volunteers	Training and Development Officer - BTCV Scotland	£7,689.00	2.3
British Trust for Conservation Volunteers	Replacement Vehicles - Munloch and Aberdeen	£30,000.00	2.3
Broughty Ferry Environmental Project	Phase 2 Broughty Ferry Environmental Project	£4,683.21	2.3
The Forres Community & Woodlands Trust	Muiry Wood Community Awareness and Open Day	£200.00	2.3
Trees For Life	Volunteer Weeks 2000	£12,910.52	2.3
Learning Through Landscapes	Learning Through Landscapes	£58,192.16	2.3
Argyll Green Woodworkers Association Barnluasgan	Promotional Leaflets - AGWA Barnluasgan	£1,500.00	2.3
Arran Natural History Society	Production of Leaflet, Environmental Events, Arran	£479.40	2.3
Culbokie Playgroup & Toddlers	Outdoor Learning Area, Culbokie Playgroup	£500.00	2.3
Dumfries & Galloway REEF	D and G REEF Environmental Fairs 2000	£1,602.04	2.3
East Ayrshire Council	2000 for 2000 Planting for the New Millennium	£2,808.73	2.3
Friends of St Margaret's	Millennium Playground Project - St Margaret's Primary School	£750.00	2.3
Govanhill Festival Committee	Govanhill Festival Day at Govanhill Park	£514.89	2.3
Hyndland Primary Playground Group	Terraced Seating, Hyndland Primary School	£1,900.00	2.3
Lanarkshire Environmental Education Forum	Greenscene Environmental Fair	£1,000.00	2.3
Mid Scotland Environmental Education Forum	Strategic Support for REEF Network	£3,212.50	2.3
Muirkirk Enterprise Group	Signs at Kirk Plantation describing paths, trees etc	£2,869.25	2.3
Perth Bat Group	Perth Bat Group - Stand at Wildlife and Countryside Fair	£311.00	2.3
Shetland Youth Environmental Convention	Youth Environmental Conference and Support Group	£2,500.00	2.3
St James Playgroup	St James Playgroup Play Area	£1,000.00	2.3
Trees For Life	Disappearing Forest Education Pack	£1,184.19	2.3
World Wide Fund for Nature - Scotland	WWF Education Initiative	£15,250.00	2.3
World Wide Fund for Nature - Scotland	Review of Education for Sustainable Development	£1,500.00	2.3

## 72. List of Grants made by SNH during year to 31 March 2001 (continued).

Applicant/Organisation	Project	Amount	Sub-Theme
Aberdeenshire Council	North East Scotland Rivers Project	£14,036.22	3.1
Dumfries & Galloway Council	Programme Manager (Agriculture and Environment) 1998 - 2000	£2,334.59	3.1
Edinburgh Environment Partnership	Administrator Costs: Environmental Millenium Award Scheme	£5,673.34	3.1
Grampian Woodlands Company	Grampian Woodlands Project	£926.41	3.1
Grampian Woodlands Company	Grampian Woodlands Project Year 2000	£3,000.00	3.1
Highland Council	Rothiemurchus and Glenmore Support Officer	£8,830.55	3.1
River Annan District Salmon Fishery Board	RADFSB - Fish Environmental Management Habitat Improvement Works	£230.55	3.1
River Annan District Salmon Fishery Board	RADFSB - Habitat Enhancement Scheme	£14,152.46	3.1
South West Machinery Ring	Feasibility Study for Rural Business Ring - Dumfries & Galloway	£1,260.00	3.1
Aberdeen Countryside Project Limited	Heathland regeneration on Brimmond Hill	£470.00	3.1
Angus Council	Angus Millenium Forest	£15,968.38	3.1
Scottish Borders Council	Borders Agency Tree Planting Scheme 1999/2000	£10,000.00	3.1
Scottish Borders Council	Borders Agency Tree Planting Scheme 2000/2001	£20,000.00	3.1
Skye and Lochalsh Permaculture	Rubha Phoil Trail	£599.14	3.1
British Waterways	Millennium Link - walling repairs by Union Canal	£15,000.00	3.1
Cawdor & West Nairnshire Community Council	Construction of Replacement Footbridge, Cawdor	£3,000.00	3.1
Dumfries & Galloway Council	Amenity Tree Planting Scheme 1999	£5,801.48	3.1
East Ayrshire Council	Beech Roundel Restoration Clinchyard Mount Galston	£2,434.09	3.1
Habitat Scotland	Islands of the World 6th Conference	£3,350.00	3.1
North Highland Forest Trust	North Highland Forest Trust	£7,700.00	3.1
Scottish Crop Research Institute	Ladybird 'Spot-Checks'	£2,000.00	3.1
Formartine Partnership	Ythan River Project	£4,419.00	3.1
Selkirk Hill Management Group	Selkirk Hill Management Costs 1999 - 2000	£404.02	3.1
The Fetternear Trust Limited	Employment of a Historic Landscape Consultant	£200.00	3.1
Moray Golf Club	Moray Golf Club - Ecology and Wildlife Survey	£1,450.00	3.1
Alston B	Usan Estate - Tree Planting	£214.98	3.1
Careston Limited	West Water, Blairno - Wild Rivers Demonstration	£323.52	3.1
Grant Coker Carole - Anne	Restoration of Mill Pond and Hedging	£6,392.00	3.1
McKerrow David	Pond Construction at Nochnary Farm	£250.00	3.1
Shetland Amenity Trust	Shetland Community Woodland Project	£10,081.28	3.1
Aitchinson Messrs. I & I	Hedgeplanting at Netherhuntywood	£1,096.03	3.1
Bruce M. & Partners	Landwise Conservation Plan - Logie House	£390.00	3.1
Irwin A S H Mrs	Hedge Planting at Drumuaine, Banffshire	£582.22	3.1
Weir Robert	New and Renovation Hedges, Sunnyside Farm, Nemplar	£1,910.59	3.1
Scottish Native Woods	Scottish Native Woods - Lowland Wood Training Day	£1,119.43	3.1
Kintyre Environmental Group	Conservation Volunteer Group - Argyll	£1,233.19	3.1
Brotus Rural Craft Centre	'Hedge your bets' promotion study	£1,500.00	3.1
Bryce B	Creation of Pond at Garchrie Moss	£9,946.37	3.1
Buxton P Dr	Boundary Hedgerow at Old Inzievar House	£308.33	3.1
Cairngorms Farming & Wildlife Advisory Group	Riparian Habitat and Bank Improvement, Carrbridge	£358.18	3.1
Careston Limited	Careston Estate - Pond Creation	£2,520.00	3.1
Dumfries Estate	5 Roadside Copses - Cumnock to Auchinleck	£95.00	3.1
Essich Farm	Cleaning Pond and Culvert at Essich Farm	£886.00	3.1
Farming and Wildlife Advisory Group	FWAG Agri-environmental extension Project	£21,441.31	3.1
Farming and Wildlife Advisory Group	FWAG Core Costs for 2000 - 2001	£258,720.00	3.1
Farming and Wildlife Advisory Group	FWAG - Additional Costs 2000 - 2001	£30,000.00	3.1
Gracie Mr	Hedge and Tree Planting and Blairmuckhill Farm	£726.62	3.1
Hall Elizabeth	Hedge Planting - Knockinshannoch	£565.22	3.1
Henshaw Mr & Mrs	Tree and Hedge Planting at Drumalbin Park	£430.11	3.1
Leggat John	Tree and Hedge Planting, Broomelton Farm, Mar 2000	£200.00	3.1
Loch Ness 2000	Wildflower Meadow and Hedges, Loch Ness Centre	£695.92	3.1
MacNicol Margery	Hedgerow Planting at Newark Hill Farm	£1,662.00	3.1
McPhee Hugh	Pond Reclamation at North Lodge Dundonald	£1,490.00	3.1
Milne Alistair	Creation of Woodland Area and Wild Flower Meadow	£88.98	3.1
River Restoration Centre	River Restoration in Scotland	£6,718.71	3.1
Roxburghe Estates Office	Fencing part of Borders Abbeys Way Long Distance Footpath	£3,390.00	3.1
Roy J	Lorgba Shelter Woods/Hedgerows	£120.00	3.1
Selkirk Hill Management Group	Selkirk Hill Management Costs 2000 - 2001	£789.41	3.1
South Ross Deer Management Group	Rapid Habitat Survey of South Ross DMG Area	£5,875.00	3.1
The Vivat Trust Limited	Derelict Orchard to Native Woodland, Tower of Hallbar	£1,487.00	3.1
The Vivat Trust Limited	Tree Planting at Tower of Hallbar	£1,399.00	3.1
Wotherspoon J	All Terrain Vehicle Track White House to Loch Affric	£6,363.75	3.1

## 72. List of Grants made by SNH during year to 31 March 2001 (continued).

Applicant/Organisation	Project	Amount	Sub-Theme
Borders Forest Trust	BFT - Carrifran Wildwood Project Officer	£21,425.11	3.1
Cree Valley Community Woodlands	CVCWT - Project Manager	£7,690.01	3.1
Cree Valley Community Woodlands	CVCWT - Estate Worker 1999 - 2001	£1,286.34	3.1
Drever Alan	Project Manager - Central Lowland Native Woodlands	£4,726.30	3.1
Farming and Wildlife Advisory Group	Tree Project Officer	£5,157.31	3.1
Glencairn Community Millennium Projects Group (UNCIT)	Hist Environmental Review of Parish of Glencairn	£2,662.77	3.1
John Muir Trust	Development Manager, John Muir Trust	£13,884.00	3.1
Royal Society for the Protection of Birds	RSPB - Black Grouse Project Officer, Dumfries and Galloway 1998 - 2000	£4,026.26	3.1
Royal Society for the Protection of Birds	RSPB - Black Grouse Project Officer, Dumfries and Galloway 2000 - 2001	£4,264.71	3.1
Royal Society for the Protection of Birds	Nadair Development Officer 2000	£2,500.00	3.1
Royal Society for the Protection of Birds	Nadair Development Officer 2001	£4,400.00	3.1
Scottish Golf Course Wildlife Group	Golf Course Wildlife Advisors 1999/2002	£25,000.00	3.1
South West Community Woodlands Trust	SWCWT - Development Officer	£205.80	3.1
Birse Community Trust	Birse Community Trust - Development of Natural Heritage Programme	£3,000.00	3.1
The Borders Foundation for Rural Sustainability	Study on Country Sports and Sustain in the Scot Bord	£4,973.68	3.1
Borders Farming & Wildlife Advisory Group	Whole Farm Plans/Local Biodiversity Action Plans	£6,000.00	3.1
Fordyce Community Association	Fordyce Community Woodland	£2,228.79	3.1
National Trust for Scotland	Ha-Ha and Waterings Repairs, Pitmedden Gardens	£3,366.00	3.1
Scottish Wildlife Trust	Management of Bog Sites in North Grampian	£1,788.55	3.1
SITA (Landfill Operators)	Abernethy Circular Walk - Footpath Development	£4,777.50	3.1
Strichen Community Park Company	Purchase of Mower and Trailer	£2,100.00	3.1
The Tweed Foundation	Riparian Habitat Enhancement Project	£10,000.00	3.1
Culag Community Woodland Trust	Acquisition of Middle Inver Estate, (Little Assynt)	£20,250.00	3.1
Esk & Liddle Improvements Association	Esk and Liddle - Border Esk Habitat Enhancement Project	£5,000.00	3.1
Lothian Conservation Volunteers	Lothian Conservation Volunteers Replacement Minibus	£8,393.00	3.1
Lybster Heritage Trust	Lybster Harbour Project	£6,500.00	3.1
The Levenseat Trust	Lanarkshire Farms 2000	£1,870.47	3.1
Laggan Forest Trust Forestry Co Ltd	Path Construction at Strathmashie	£5,000.00	3.1
Association for the Protection of Rural Scotland	Tranquil Area Mapping	£15,133.62	3.1
Borders Forest Trust	Borders Forest Trust - All Projects 2000 - 2002	£74,073.00	3.1
British Trust for Conservation Volunteers	SCP Community Project Portfolio 1999/2000	£12,033.00	3.1
British Trust for Conservation Volunteers	BTCV(S) Conservation Volunteer Programme 2000/2001	£90,410.00	3.1
Royal Scottish Agricultural Benevolent Institution	Charity Farm Plastic Recycling 2000	£5,000.00	3.1
Swinister Residents Association	Swinister Woods Project - Swinister, Sandwick	£463.28	3.1
Scottish Native Woods	Core costs - Scottish Native Woods	£10,000.00	3.1
Scottish Wildlife Trust	SNH/SWT Concordat 1999/2000	£5,795.87	3.1
Scottish Wildlife Trust	SWT Core Costs 2000 - 2001	£363,270.98	3.1
Solway Heritage	Core Funding Solway Heritage - 2000 - 2003	£17,686.25	3.1
Tayside Native Woodlands	Tayside Native Woodlands 2 years 1999 - 2001	£10,700.00	3.1
Tweed Forum Ltd	Tweed Forum - Core Funding 2000 - 2003	£7,434.61	3.1
Dyke Alison	Code of Conduct - Harvesting of Wild Mushrooms	£66.44	3.1
Farming and Wildlife Advisory Group	FWAG - Core Grant - Additional Costs 1999 - 2000	£22,198.74	3.1
Lothian Conservation Volunteers	Lothian Conservation Volunteers-Travel Costs 2000	£614.00	3.1
National Trust for Scotland	Balmacara Woodland Restoration and Access Project	£12,141.00	3.1
National Trust for Scotland	Castle Fraser - Policy Tree Planting	£1,607.00	3.1
Scottish Development Education Centre	Land Issues - Scotland and South Africa	£7,000.00	3.1
Strathspey Waste Action Network	Christmas Tree Chipping Project, Badenoch & Strathspey	£279.43	3.1
The Heather Trust	Demonstration Moors - Misty Law Demonstration Site	£9,753.50	3.1
The West Galloway Fisheries Trust	Riverside Habitat Improvements	£7,500.00	3.1
The Woodland Trust Scotland	Management Plans	£15,000.00	3.1
The Woodland Trust Scotland	Woodland Trust - Visitor Surveys	£9,958.00	3.1
World Wide Fund for Nature - Scotland	Farming and Watercourse Handbook	£6,864.00	3.1
The Cairngorms Partnership	Forest of Spey - Phase II	£6,454.91	3.1
University of Dundee	Tay Estuary Forum Project Officer 1999 - 2000	£5,887.33	3.2
University Marine Biological Station Millport	Workshop - Maerl Conservation and Management	£8,019.05	3.2
Cromarty Firth Port Authority	Cromarty Firth Management Strategy Implementation Project	£7,171.14	3.2
Campbeltown and Kintyre Enterprise Trust	Coastal Zone Management Project - Argyll and Bute	£7,779.82	3.2
Royal Society for the Protection of Birds	£Merse Advisory Officer, Mersehead Reserve	£12,713.00	3.2
St Abbs and Eyemouth Voluntary Marine Reserve	St Abbs and Eyemouth VMR Warden	£3,090.00	3.2

## 72. List of Grants made by SNH during year to 31 March 2001 (continued).

Applicant/Organisation	Project	Amount	Sub-Theme
Dunnet Bay Initiative	Dune Reclamation Dunnet	£530.00	3.2
Marine Conservation Society	Marine Conservation Officer	£30,985.25	3.2
Aberdeenshire Council	North East Scotland Rivers Project (continuation)	£1,680.00	3.4
Formartine Partnership	The Ythan Project Year 2000	£7,265.11	3.4
Scottish Borders Council	Staff Costs: SBRP - Rural Resource Centre 1999/00	£7,500.00	3.4
Scottish Borders Council	SBRP - Core Costs - Rural Resource Centre 2000/2001	£11,854.54	3.4
South Lanarkshire Council	Countryside Around Towns - Operating Costs, S LC River Valleys Project	£46,880.00	3.4
Lanarkshire Development Agency	Greenhead Moss Community Nature Park	£10,430.70	3.4
North Lanarkshire Council	Greening Project, Lock Street - Coatbank Street	£6,017.74	3.4
Scottish Borders Council	Community Schemes - Various Projects 1999 - 2000	£5,956.98	3.4
Assynt Community Council	Interpretative Site Unapool School	£2,000.00	3.4
Aberdeenshire Council	Grampian Forest Project	£1,000.00	3.4
Assynt Community Council	Tree planting at Elphin, Knockan and Ledmore	£236.52	3.4
Assynt Tourism Group	Clachtoll Boardwalk and Fence	£545.00	3.4
Forestry Commission	Callander Woods Community Woodland Project	£5,000.00	3.4
Partnership for Rural Inverness & Nairn	Environmental Projects, Inverness and Nairn	£280.00	3.4
Scottish Enterprise Lanarkshire	Lowland Crofting Study, Lanarkshire	£3,500.00	3.4
Skye and Lochalsh Footpath Initiative	SLFI - Cuillin/Kintail Footpath Works	£5,500.81	3.4
Stirling Council	Stirling Community Futures	£4,436.87	3.4
Western Isles LEADER Programme	Crofting Animators Project	£1,858.00	3.4
Darnick Community Woodland	Brushcutter for Darnick Community Woodland	£250.48	3.4
Here We Are	Here We Are Mini-Project and Temporary Exhibition	£4,285.03	3.4
Kinlochleven Land Development Trust	Kinlochleven Footpath Repairs and Environmental Skill	£25,000.00	3.4
Kintyre Marketing Group	Leaflet - Kintyre Natural History	£2,000.00	3.4
Taigh Chearsabhagh Trust	Tidal Forces Sculpture	£2,000.00	3.4
Barra Farming Company	Landwise Farm Conservation Plan	£1,080.00	3.4
Breascle Park Shareholders	Tree Planting at Breascle Park	£339.60	3.4
Geyer E	Hedge at Shiresmill Farm	£700.00	3.4
Highlands and Islands Enterprise	Not for Profit Landowners Project - Phase2	£2,500.00	3.4
National Trust for Scotland	Sustainability Demonstration - Fair Isle	£3,510.00	3.4
Skye and Lochalsh Organic Growers	Group Registration Costs - Phase II	£418.77	3.4
Sutherland Partnership	Strategy Review Report - Sutherland Partnership	£500.00	3.4
The Vivat Trust Limited	Restocking Derelict Orchard at Tower of Hallbar	£3,391.90	3.4
British Trust for Conservation Volunteers	Countering Social Exclusion - Inverness, Nairn and Ross & Cromarty	£2,729.00	3.4
Culag Community Woodland Trust	Project Officer At Culag Wood and Little Assynt	£3,000.00	3.4
Dumfries & Galloway Federation of Councils of Voluntary Service	D and GFCVS - Community Environmental Action Project	£3,142.13	3.4
Edinburgh Green Belt Trust	EGBT - Core Funding 1999 - 2000	£1,500.00	3.4
Highland Perthshire Communities Partnership	HPCP - Development Co-ordinator 1999	£3,500.00	3.4
The Rural Access Committee of Kinross-shire	TRACKS - Community Action Officer 1999 - 2002	£5,211.31	3.4
Coupar Angus Regeneration Trust	Coupar Angus Greenlands Project	£2,500.00	3.4
The Rural Access Committee of Kinross-shire	Round Loch Leven Cycle Track Feasibility Study	£2,996.25	3.4
Cleish Village Hall Association	Cleish Village Enhancement Scheme	£14,959.68	3.4
Friends of Assynt Centre	Community Wildlife Garden, Assynt Centre	£100.00	3.4
Highland Renewal	Highland Renewal: Access and Interpretation	£4,775.00	3.4
Royal Society for the Protection of Birds - Skye, Lochalsh and Lochaber	Skye Grasslands for Corncrakes Scheme	£6,465.08	3.4
Acharacle Community Council	Initiative at Edge Skills and Qualifications - Acharacle/Kilchoan	£15,000.00	3.4
The Millennium Forest for Scotland Trust	Establishment and Delivery of Award Scheme	£10,000.00	3.4
Golspie Community Council	Production of Golspie Footpath Leaflet	£1,830.00	3.4
Linking Environment and Farming	Farm Brochure for Balliefurth Demonstration Farm	£500.00	3.4
Lybster Heritage Trust	Waterlines Heritage Exhibition	£1,000.00	3.4
Rosehall & District Action Group	Rosehall Trails - Mammal Discovery Trail	£3,000.00	3.4
Sandwick Social and Economic Development Co. Ltd	Visitor Centres Feasibility Study - Sandwick	£2,000.00	3.4
Seaboard Community Development Group	Seaboard Environment Awareness Project	£3,866.18	3.4
Strathearn Ramblers	Dun More Hill - Viewpoint Indicator	£393.29	3.4
Proposed Golspie Recycling Group	Community Composting Conference Oban	£75.00	3.4
Highland Birchwoods	Highland Birchwoods Core support and 'Challenge' Fund	£50,000.00	3.4
The Southern Uplands Partnership	Core Funding - Southern Uplands Partnership	£4,906.57	3.4
Baillie 1987 Trust	Dry-stone Dyke Repair - Scaniport	£1,550.00	3.4
Broughty Ferry Environmental Project	Broughty Ferry - Willow Weaving Workshop and Mural	£1,776.07	3.4

72. List of Grants made by SNH during year to 31 March 2001 (continued).

Applicant/Organisation	Project	Amount	Sub-Theme
CSV (Community Service Volunteers) Environment	Centre 21 Outreach Team	£15,078.26	3.4
Dumfries Toy Library	Creation of Play Area and Garden, Playworks	£846.42	3.4
Falkirk Environment Trust	Falkirk Environment Trust-Community Grants Scheme	£2,859.46	3.4
Foula Heritage	Phase One - Creation of Database	£500.00	3.4
North Sutherland Community Forestry Trust	Feasibility Study - Local Use of Borgie Forest	£1,500.00	3.4
RSFS Forest Trust Company	Cashel Community Tree Nursery	£538.75	3.4
The Friends of the Bradbury Centre	Bradbury Centre - Community Wildlife Garden	£1,500.00	3.4
Tongue, Melness & Skerry Community Council	Millennium Picnic Benches in Tongue, Melness,	£500.00	3.4
Whitehill Parent & Childrens Centre	Ground Improvements Project Parent and Children Centre	£400.00	3.4
Harris Roy	Seminar Travel	£520.00	4.1
Borders Forest Trust	Southern Upland Initiative - Project Manager, Border Forest Trust	£11,180.72	4.1
Scottish Crofters Union	SCU Crofting Environment Officer	£32,000.00	4.1
Scottish Environment Link	LINK Core Funding 2000 - 2001	£22,315.00	4.1
The Shark Trust	European Elasmobranch Association and Shark Trust	£1,250.00	4.1
Scottish Environment Link	Assessment of Scottish Environment Link	£1,575.00	4.1
Scottish Forum for Transport and the Environment	Scottish Forum for Transport and Environment	£1,885.50	4.1
National Trust for Scotland	St Kilda Internet Project	£1,095.15	4.2
Scottish Allotments & Garden Society	Website, Scottish Allotments and Garden Society	£994.00	4.2
	<b>Total</b>	<b>£9,217,978.12</b>	

This total excludes loans of £136,556.44, also a repayment for grant paid in a previous year of £155.00

# RESEARCH AND TECHNICAL SUPPORT

## 73. Research and Technical Support projects funded by SNH during year to 31 March 2001

The following table provides a list of projects which SNH funded within its Research and Technical Support programme in 2000/2001. The figures listed here are indicative of the cost of each project to SNH. Some projects are split between several contractors, where this occurs payment to individual contractors are noted. Projects may run over more than one year and also include additional contributions from external funding partners.

Further details on any of these projects can be obtained in the first instance from the Advisory Co-ordination Group, SNH, 2 Anderson Place, Edinburgh EH5 6NP. Tel: 0131 446 2453.

Supplier Name	Item Description	Order Value
A B G and A M Averis	Conduct NVC Survey of North Berwick	£550.00
A B G and A M Averis	Bryophyte Survey of Rassal NNR & SSSI	£2,625.00
A B G and A M Averis	LD/0012/2000 - 2001	£2,050.00
A M Coppins	To carry out lichen survey of the woodlands of Beinn Eighe NNR	£1,995.46
A M Coppins	Lichen survey of Whiteness Head SSSI	£398.20
Alastair Macdonald	NVC Survey of the Lewis Peatlands SAC	£4,113.00
Alconbury Environmental Consultants	Testing SERCON for use in ecological status assessments under the EU Water Framework Directive	£10,854.56
Alex Downie	Consultation on National Parks proposal for Loch Lomond and the Trossachs	£25,814.83
Alison Grant	Environmental Capital in Scotland	£4,166.66
Alison Grant	To Provide technical advice on siting and design of Marine Aquaculture	£440.00
Angus Council	Harnessing Natural Heritage value	£5,000.00
Angus Maciver	Report on Bean Goose Monitoring	£1,000.00
Angus McHattie	To develop project plan on fisheries	£1,550.00
Apem Ltd	Sea Lamprey	£8,959.00
Archibald Campbell & Harley	Revision of the SNH Local Authorities Handbook	£15,000.00
Arran Access Trust	Contribution to project	£4,500.00
Auris Ltd	Bird monitoring at the Sands of Forvie and Ythan Estuary National Nature Reserve	£28,255.84
Avian	Research Cd - rom	£6,945.00
Babbie Group Ltd	Realignment at Skinflats: Feasibility study	£29,750.00
Bidwells	Beaver project: study site assessment on FE land	£4,540.00
Bob Forsyth	Facilitation of National Consultation Meetings for the Proposed Cairngorms National Park	£21,000.00
Brisc	Red Squirrel Scottish database	£2,500.00
British Geological Survey	Geological Structure and Landscape of the Cairngorms National Park Area	£34,134.00
British Trust For Ornithology	Concept note on research on changes - Upland Management - Birds	£2,005.00
Cameron Crook	Salix Lanata UKBAP research actions	£2,030.00
Capreolus Wildlife Consultancy	Site Condition Monitoring Preparation of Site Attributes Tables	£4,852.28
Capreolus Wildlife Consultancy	Investigate Carrying Capacity for Greenbelt in S&A	£4,799.80
Capreolus Wildlife Consultancy	Investigate Carrying Capacity for Greenbelt in S&A	£4,799.80
Carol Owens	Caithness and Sutherland Peatland Survey Maps	£2,834.00
Cdd Ltd	Digitising habitat and species survey	£4,925.00
Cdd Ltd	Digitising of NVC Vegetation Survey Maps	£4,925.00
CEH Banchory	A contract to review the status - Otters River Dee	£1,217.00
Central Environmental Surveys	Site Condition Monitoring: design of sampling schemes for upland and peatland sites	£14,400.00
Central Environmental Surveys	NVC community surveys of 20 SSSIs in Fife	£7,580.00
Central Environmental Surveys	Contract for: Digitising of Vegetation Surveys: Tayside Areas	£1,700.00
Central Science Laboratory	Provision of electronic copy - Mink Eradication Scheme	£1,958.76
Centre For Ecology & Hydrology	Analysis of Slavonian Grebe Eggs	£300.00
Centre For Ecology And Hydrology	The diet of breeding white-tailed eagles in Scotland, particularly on the Island of Mull	£32,131.00
Centre For Ecology And Hydrology	Phosphorous budget in Loch Flemington SPA	£11,526.00
Centre For Ecology And Hydrology	Summary of CS2000 Outputs for Scotland	£9,838.00
Centre For Ecology And Hydrology	Natural Heritage Indicators - a first suite	£6,788.00
Cheltenham & Gloucester College Of Higher Education	Impact of gravel extraction on River and Brook Lampreys on the Endrick Water cSAC	£12,486.00
Christine Howson	Intertidal Survey of Sanday SAC and SPA	£25,196.30
Christine Howson	Inventory and information Review of the Tay and Eden Estuary	£5,885.00
Colophon Press	Basking shark survey publicity materials	£552.75
Comhairle Nan Eilean Siar	SNH contribution to the delivery of guidance - Design and siting of Housing in Western Isles	£10,000.00
Cordah Limited	Intertidal survey of Loch Moidart (Moidart - Shiel)	£5,962.50
Cordah Limited	Intertidal survey of Loch Crinan (Moine Mhor)	£4,234.00
Cordah Limited	Analysis of St Kilda sediment samples	£2,198.33

## 73. Research and Technical Support projects funded by SNH during year to 31 March 2001 (continued).

Supplier Name	Item Description	Order Value
Cosgrove & Hastie Ass	National survey of freshwater pearl mussel: Phase II	£13,575.00
Countryside Council For Wales	Funding towards one post entitled: Network Officer for the Air Pollution Network	£10,934.00
Countryside Council For Wales	SNH Contribution to Inter - Agency Project - New wildwoods	£4,500.00
D H Ecological Consultancy	Site Condition Monitoring in Dumfries and Galloway 2000	£5,335.00
D H Ecological Consultancy	NVC survey and habitat condition assessment of proposed extensions to the Loch Etive Woods cSAC and components of the Glen Etive Woods possible SAC.	£4,490.00
David Barbour	To carry out monitoring of the New Forest Burnet	£2,343.00
David McLeod	Eagle range modelling in support of Special Protection Areas	£6,750.00
David Tyldesley & Associates	Updating of Loch Lomond and Trossachs Inventory	£19,931.00
David Tyldesley & Associates	Orkney landscape capacity study: rural houses, wind turbines, and aquaculture	£14,825.00
David Tyldesley & Associates	Orkney landscape capacity study: rural houses, wind turbines, and aquaculture	£14,825.00
David Whitaker	Use of transparencies in the booklet 'A Living Countryside'	£30.00
Dcg Countryside Services	Completion of Phase 1 Habitat Survey of S. Ayrshire and Digitisation into GIS	£12,810.00
De Montfort University Expedition A/C	Contribution towards cost of Storm Petrel Survey	£500.00
Deloitte & Touche	Agenda 2000 Environmental Baseline and Programme advice	£8,610.00
DETR	Contribution to progress towards CD ROM: New Vascular Plant Atlas	£4,532.50
Dr A Leitch	Survey & recording of ringed Greylag	£1,350.00
Dr A Leitch	Undertake work on Greylag Geese as specified	£760.00
Dr Claire Carney	Monitoring and evaluation of the Paths for All - Local People	£2,550.00
Dr I D Reeve	The removal of the North American Signal Crayfish ( <i>Pacifastacus leniusculus</i> ) from the Upper River Clyde	£3,840.00
Dr M W Harper	Survey of Mountain Burnet Moth	£1,542.00
Dr P Cosgrove	Freshwater pearl mussel survey	£990.00
Dr P F Haworth	Survey of predatory and scavenging birds in the Western Isles	£11,470.00
Dr P F Haworth	Golden eagles and forestry in Argyll	£6,200.00
Dr P F Haworth	To undertake a count of Ravens	£200.00
Dr Peter J Tilbrook	Natural Heritage zones project	£2,000.00
Dr Robyn Dutton	Loch Torridon value added study	£2,000.00
Dr Thomas Dargie	Review of annual monitoring on Morrich More SSSI	£1,500.00
Dr Will Peach	Report and analysis of capture/ Bearded Tit - Tay Reed beds	£300.00
Dumfries & Galloway Council	Investigation of Coastal Processes	£5,000.00
Dundee Public Arts Programme	Dundee Public Arts Programme	£5,100.00
E Holden	Fungi survey	£5,988.00
E J Williams	Fieldwork in Orkney to contribute to the Seabird 2000 census of UK & Ireland's seabird colonies	£4,508.75
Ecostep	Survey and condition assessment of wood pasture and parkland in Scotland	£4,000.00
Ecostep	Jobs in the agri-environment and environment forestry sectors	£1,200.00
Ecostep	Work is required to prepare old Grassland Survey Maps	£600.00
Ecs Ltd	Review of technical developments in telecommunications of relevance to the natural heritage	£5,846.40
Edward J O'Donnely	Arts and the Environment	£10,668.75
Ekos Ltd	Strengthening the role of rural communities: partnership project	£25,819.00
Elizabeth Macdonald	The Golden Eagle monitoring work Skye & Lochaber	£600.00
Emma Grant	Survey and recording of ringed Greylag	£599.00
English Nature	EU Life-Nature Programme	£33,500.00
English Nature	EU Life-Nature Programme	£15,000.00
English Nature	Project title: Direct Impact of Climate change on Nature Conservation	£11,325.00
English Nature	SNH Contribution to English Nature led - WTO Negotiations on Agriculture	£3,000.00
Entec UK Ltd	Report on links between TIBRE Initiative	£1,016.63
Entec UK Ltd Corporate	Best Practice Guidance on Telecommunications	£19,468.00
Environment Agency	Identification and development	£5,000.00
Environmental Resources Management	Loch Lomond & Trossachs LCA	£27,285.00
Environmental Resources Management	Provide expert advice to Landscape	£950.00
F P D Savills	Structural Change in Agriculture and the Implications for the Countryside	£39,000.00
Fairline Productions Co	Loch Torridon Broadscale Survey	£3,750.00
Fife Council	Provision of biological data	£30,000.00
Fish Conservation Centre	Distribution of sea lamprey, brook lamprey and river lamprey on the River Teith cSAC	£14,737.55
Fish Conservation Centre	Trends in Scotland's Freshwaters: Fish	£1,000.00
Fish Conservation Centre	The State of Scotland's Freshwaters: an environmental audit of natural heritage interest	£1,000.00
Forest Enterprise	SNH Contribution to A Review of Capercaillie	£2,000.00
Forth Estuary Forum	SNH Match funding for 2000/01 for Forth Estuary Forum	£28,291.00
Forth Estuary Forum	SNH Match funding for 2000/01 for Forth Estuary Forum	£16,709.00
FWAG	Prepare environmental audit for Cockerstale Farm	£250.00

## 73. Research and Technical Support projects funded by SNH during year to 31 March 2001 (continued).

Supplier Name	Item Description	Order Value
Geowise Ltd	Part 1 - scoping, analysis pilot Moray Firth	£5,225.00
Geowise Ltd	Revision and further development of NCMS	£2,450.00
Grampian Speleological Group	Geomorphological History and Interpretation: Smoo Cave	£1,700.00
Harris & Lewis Mink Control Group	Participate and develop schemes to manage mink - summer trapping trials	£9,000.00
Heriot Watt University - Sistech	Harnessing Natural Heritage value for local benefit	£2,695.00
Heritage Environmental Ltd	Pond Survey for Great Crested Newt	£3,005.00
Highland Birchwoods	Highland Birchwoods	£10,000.00
Highland Council	Highland Council LBAP Officer Seconded costs	£18,000.00
Highland Council	Research Project: Long distance route	£9,000.00
Highlands & Islands Forum	Communication Workshop held on Rum	£600.00
Historic Scotland	Windfarms database	£16,949.00
Hutcheon Bros	Tweedsmuir Hills SSSI Habitat	£1,862.00
Hutcheon Bros	To digitise 129KM2 of Midlothian	£1,312.00
Iain Piercy	Arts and the Environment	£4,864.50
Intertidal Data Services	Digitising survey sections & mid line of River Spey	£700.00
Intertidal Data Services	Digitising of NVC data for 7 Moss sites	£485.00
Intertidal Data Services	Digitising South Esk River corridor	£450.00
Intertidal Data Services	Digitising NVC Survey of Solway	£429.00
Intertidal Data Services	Digitising of NVC data for 3 SAC's	£375.00
Intertidal Data Services	Digitising of Tullach Hill NVC Survey	£200.00
Islay Estate Company	Islay House Designed Landscape Management Plan	£7,896.00
J Hunt	To collate and review visitor survey data	£1,500.00
J Thomson Colour Printers	Research Strategy Document Publication	£3,143.00
James Carter	Right of Access	£2,890.00
James Gordon	Upland breeding bird survey	£2,350.00
Janet Swailes	To carry out a landscape and visual assessment - Woodland - Rum	£2,960.00
Janet Swailes	Illustration for L Torridon leaflet	£1,285.00
Janine Morris	Scottish Blanket Bog Inventory	£8,000.00
Janine Morris	Preparation of Scottish Blanket Bog	£1,750.00
Janine Morris	Digitising of 220 SBBI NVC survey	£1,670.00
Janine Morris	Digital capture of otter holt data	£860.00
Jim And Rosemary Green	Trends in Scotland's Freshwaters: Mammals	£1,500.00
John Darbyshire Partnership	Complete Badger survey, Lanarkshire	£3,400.00
John Darbyshire Partnership	River Deveron: Water vole survey	£3,000.00
John M Wills	Wintering bird count of Loch of Skene	£382.40
Joint Nature Conservation Committee	SNH Contribution to an LUPG Project	£2,000.00
Julie Gardiner	BAT Data collation and GIS	£3,000.00
Julie Gardiner	NVC Survey of Transition Mires and Quaking Bogs Dunkeld - Blairgowrie Lochs cSAC	£1,440.00
Keith Clement	Evaluation Report: Partner perceptions of Environmental Agency Performance	£1,600.00
Kenneth Crane	Golden eagle monitoring work on Skye & Lochaber	£600.00
Kenneth MacCuish	Hedgehog fencing at Claddach Knockline,	£672.00
Land Use Consultants	Environmental Capital in Scotland	£16,900.00
Land Use Consultants	Testing to check difference in time of preparing maps of two diff. Scales	£600.00
Landwise Scotland	Review of the distinctive character: Cairngorms	£2,470.00
Leask Marine	Re-instate or stabilise Water Level	£1,252.00
Lee Hastie	Freshwater Pearl Mussel survey	£1,829.00
Lews Castle College	NVC Survey of the Lewis Peatlands SAC	£2,680.00
Lithoprint	Natural heritage Series publication	£10,575.00
Macaulay Research Consultancy Services Ltd	Evaluation of the Semi-Natural Soils Resource of Scotland	£12,345.00
Macaulay Research Consultancy Services Ltd	Baseline survey/monitoring WGS/deer reduction plan, Isle of Rum	£8,606.00
Macaulay Research Consultancy Services Ltd	Comparison of outputs from Ecological Survey	£4,000.00
Macaulay Land Use Research Institute	Audit of sustainable tourism use of sites	£26,920.00
Macaulay Land Use Research Institute	Contribution towards partnership project with SERAD (via MLURI)	£5,000.00
Macaulay Land Use Research Institute	Capture of peat depth, stratigraphy data	£1,276.59
Macaulay Land Use Research Institute	Environmental data	£825.00
Margaret Palmer	Trends in Scotland's Freshwater: Vascular & Lower Plants	£2,221.75
Margaret Thomas	Payment for a consultant - Upland & Footpath Management	£480.00
Marine Biological Association Of The UK	Seabed Data Access Project	£3,000.00
McConnell Associates	Project Title: Compiling a database: Vegetation in the Scottish Highlands	£2,338.00
McConnell Associates	Project title: Alpine biodiversity	£2,310.00
Mike Harris	Undertaking of Badger Consultancy	£1,000.00
Monach Farms Ecological Surveys	Shingle Vegetation of the Solway Firth	£12,837.00

73. Research and Technical Support projects funded by SNH during year to 31 March 2001 (continued).

Supplier Name	Item Description	Order Value
Mountain Environments	Wet Woods LIFE Project - Canon Historical Survey	£9,980.00
Murray Consultancy	River Habitat Survey - Western Isles	£3,995.00
Murray Consultancy	Mapping of Rum Manx Shearwater	£1,500.00
N Strang	Assistance for preparing a conservation: Loch Lomond	£536.60
National Museums Of Scotland	Contribution	£6,000.00
National Museums Of Scotland	Curation of material donated to National Museum of Scotland	£900.00
Nature Workshop Charity	Sea chest including Basking Shark material	£2,900.00
NERC	ECN Cairngorms 20001/2002	£45,000.00
Nevisprint Ltd	National Baseline Inventory of Paths	£5,295.00
Nevisprint Ltd	'Moray Firth Matters'	£2,088.00
Nevisprint Ltd	'Living Countryside'	£1,695.00
Nevisprint Ltd	Canoeists: Anglers Education Project	£1,000.00
Nevisprint Ltd	Re-print of leaflet: A shared resource	£545.00
New Media Scotland	Arts and the Environment	£6,730.00
Newell & Budge Ltd	Path management system for local authorities	£24,250.00
Octopus Multibeam Services	Broadscale survey of St Kilda caldera possible marine WHS	£8,000.00
Penny Anderson Associates	Firths grants and project advice	£3,148.94
Perthshire Fwag	Carrying out farm audit	£985.11
Peter Scott Planning Services	Review of compensation schemes	£10,880.00
Peter Scott Planning Services	Report containing data on costs of - National Parks in England and Wales	£1,360.00
Phil James	To undertake monitoring on Beinn Dearg SSSI	£960.00
Photoair	Aerial Photography	£14,015.00
Rannoch Trust	Rannoch Cattle Grazing Experiment	£8,775.00
Richard Ball	Rum Path condition Survey	£7,164.80
Richard Worrell	Loch Sunart Woodlands cSAC: Conservation Management Objectives for the Oak Woodland	£14,976.92
River Restoration Centre	Trends in Scotland's Freshwaters: River restoration project	£1,200.00
Robin Callander	Working with Local Communities - Birse Community Trust	£900.00
Royal Botanic Garden Edinburgh	Review of Lichen species	£1,800.00
Royal Botanic Gardens Edinburgh	Ex situ conservation of bryophytes	£30,000.00
Rsk Era	Jobs in the Natural Heritage	£19,545.00
RSPB	Seabird 2000 - Census in Orkney & Shetland	£18,940.00
RSPB	Local biodiversity action plan officer	£11,000.00
RSPB	Lochaber Black Grouse Survey	£2,850.00
RSPB	Research Report - Farmland Birds	£1,702.13
RSPB	Report and analysis of capture/ Bearded Tit - Tay Reed beds	£255.32
SAC	Environmental Capital in Scotland	£2,866.66
Sandra Telfer	Indicative Water Vole Survey of Tyne Catchment	£4,820.00
Schmidt Electronics	People counter and pressure pads.	£2,900.00
Scott Wilson Kirkpatrick & Co Ltd	The State of Scotland's Freshwaters: an environmental audit of natural heritage interest	£1,200.00
Scottish Agricultural College	The creation of species-rich grasslands	£42,830.00
Scottish Agricultural College	Management and Monitoring Project	£35,552.00
Scottish Agricultural College	Jobs in the Agri-environment sector	£15,100.00
Scottish Agricultural College	An assessment of the impact of bog woodland restoration work at the Newlands of Ferintosh on adjacent land surrounding the Monadh Mor cSAC/pSAC	£5,324.00
Scottish Agricultural College	Preparation of an atlas of water beetles in Scotland	£1,500.00
Scottish Agricultural College	Pitmaduthy Enrichment Mitigation Feasibility Study	£1,480.00
Scottish Agricultural College	The State of Scotland's Freshwaters: an environmental audit of natural heritage interest	£1,114.00
Scottish Agricultural College	Review of ground beetle species	£752.00
Scottish Agricultural College	Review of water beetle species	£260.00
Scottish Borders Council	The continued provision and development -Biological Record Data	£10,000.00
Scottish Executive	Contribution to multi-partnership led by SE	£10,000.00
Scottish Executive	Contribution contract building consensus - Rural Development	£2,500.00
Scottish Executive	Contribution to Scottish Coastal Forum - Lessons Learned	£1,265.50
Scottish Fisheries Co-Ordination Centre	Collation of Scottish Data for BRC Fish Database	£6,700.00
SEPA	Contribution to Sniffer	£5,000.00
Sheila Street	Lichen Survey Of St Cyrus & Kinnaber Links SSSI/NNR	£4,942.00
Shetland Amenity Trust	Red-throated divers: collation	£2,000.00
Shetland Islands Council	Contribution to Marine Awareness	£500.00
Smith Matthews Stiven Associates	Contact NVC survey of two woodland	£850.00
South Lanarkshire Council	Contribution of £3,000.00	£3,000.00
Spey Research Trust	Historic Salmon Data Analysis on the River Spey	£5,000.00
Steve Westwood	Employment of a footpath consultant	£400.00

73. Research and Technical Support projects funded by SNH during year to 31 March 2001 (continued).

Supplier Name	Item Description	Order Value
Stills Ltd	Arts and the Environment	£10,212.77
Stirling Council	Contribution to Trossachs & Loch	£5,000.00
Strathclyde European Partnership Ltd	Strathclyde European Partnership	£6,200.00
Strathspey Surveys-Penelope Dunbar	Visitor survey of National Nature Reserves: pilot and review	£14,832.00
Survey & Development Services	Summary of CS2000 Outputs for Scotland	£21,276.00
Survey & Development Services	Digitising of phase 1 habitat survey maps - South Ayrshire	£4,540.00
Survey & Development Services	Digitising of phase 1 habitat survey maps - East Kilbride and Eastwood	£2,650.00
Survey & Development Services	Integration and re-alignment of Cairngorm Path Survey	£1,250.00
Survey & Development Services	Digitising NVC survey maps	£850.00
Survey & Development Services	Digitising Blackfiles of various - SAC sites	£623.00
Susan Scoggins	Ground Truthing Mosaics of Natura	£1,700.00
System Three (Public Attitude Surveys Ltd)	Responsible behaviour - baseline survey	£25,300.00
System Three (Public Attitude Surveys Ltd)	Analysis of Tourism survey information	£1,000.00
Tawney Croft Wildlife Consultants	Kinloch Otter Survey	£4,583.25
Tayside Native Woodlands	Digitising of Woodland Records	£2,150.00
The Business Information Source	Contribution to Environmental Business Information Service	£7,000.00
The Countryside Agency	SNH Contribution to a Countryside	£2,127.66
The Pct: Policy & Research Ltd	The State of Scotland's Freshwaters: an environmental audit of natural heritage interest	£1,200.00
The Wildfowl & Wetlands Trust	Contribution to roost survey work on Whooper Swans	£2,000.00
The Wildlife Partnership	Site Condition Monitoring: Vascular plants	£21,670.00
Tony Philpin	Payment for a consultant to make-Upland & Footpath Management	£480.00
Transport For Leisure Ltd	Review of transport management strategies in protected areas in the UK	£7,000.00
Transport For Leisure Ltd	Preparation of Scoping Study	£2,550.00
Turnbull Jeffrey Partnership	Best Practice Guidance on Telecommunications	£16,400.00
Turnbull Jeffrey Partnership	Ross and Cromarty Landscape Capacity Study	£14,920.00
Turnbull Jeffrey Partnership	Environmental Capital in Scotland	£4,652.49
Uist Mink Management	Participate and develop schemes to manage mink - summer trapping trials	£9,000.00
University Of Aberdeen	Assessment of landform change within the Sands of Forvie NNR and Foveran Links SSSI	£11,588.00
University Of Aberdeen	Turclossie Moss SSSI - Hydrological Study	£6,035.63
University Of Aberdeen	Establishment of hydrological monitors : Moine Mhor CSAC	£2,404.00
University Of Aberdeen	Development of simple indicator of biological exceedence of the critical load of nutrient nitrogen	£1,750.00
University Of Aberdeen	Fox Scat analysis	£468.00
University Of Newcastle Upon Tyne	Broadscale survey of St Kilda caldera possible marine WHS	£9,750.00
University Of Newcastle Upon Tyne	Broad scale Habitat mapping data analysis	£2,950.00
University Of Northumbria	Pioneer saltmarsh survey in Solway	£3,930.00
University Of St Andrews	Breeding and moulting surveys of Common Seals of east and west coast populations	£69,721.00
University Of Stirling	Soil Trends for Scotland - Report	£1,500.00
Viv Halcrow	Site Condition Monitoring: Vascular plants	£4,050.00
W A K Neill	Study of Bombus Distinguendus	£1,500.00
W H Ekin (Engineering) Co. Ltd	Natura Aerial Photography	£13,137.00
W H Ekin (Engineering) Co. Ltd	Aerial photos of Ythan Estuary	£500.00
West Highland Free Press	Printing of Loch Torridon Leaflet	£699.00
Western Isles Fisheries Trust	Western Isles Fisheries Trust	£4,620.00
WWF-Scotland	Review Report: The Sustainable Development Opportunities	£9,750.00
WWF-UK	SNH Contribution to WWF led project - Integrated Rural Development Policy	£7,500.00
Youngs Associates	To carry out a survey for fresh water pearl mussels at Gled & Dollys pools	£1,169.70
		£1,924,674.37

## SNH Main Offices

12 Hope Terrace  
Edinburgh EH9 2AS  
t: 0131 447 4784  
f: 0131 446 2277

2 Anderson Place  
Edinburgh EH6 5NP  
t: 0131 447 4784  
f: 0131 446 2405

Battleby, Redgorton  
Perth PH1 3EW  
t: 01738 444177  
f: 01738 444180

Caspian House  
Mariner Court  
Clydebank Business Park  
Clydebank G81 2NR  
t: 0141 951 4488  
f: 0141 951 4510

Fraser Darling House  
9 Culduthel Road  
Inverness IV2 4AG  
t: 01463 723100  
f: 01463 723119

## SNH Area Offices

### Argyll and Stirling

The Beta Centre, Innovation Park,  
University of Stirling  
Stirling FK9 4NF  
t: 01786 450362  
f: 01786 451974

1 Kilmory Industrial Estate, Kilmory  
Lochgilphead  
Argyll PA31 8RR  
t: 01546 603611  
f: 01546 602298

Glencruitton Road, Oban  
Argyll PA34 4DN  
t: 01631 567228  
f: 01631 567229

Main Street, Bowmore  
Isle of Islay  
Argyll PA43 7JJ  
t: 01496 810711  
f: 01496 810665

17 John Street, Dunoon  
Argyll PA23 8BN  
t: 01369 705377  
f: 01369 705788

### Strathclyde and Ayrshire

Caspian House, Mariner Court  
Clydebank Business Park  
Clydebank G81 2NR  
t: 0141 951 4488  
f: 0141 951 8948

22 Bannatyne Street  
Lanark ML11 7JR  
t: 01555 665928  
f: 01556 661966

2 Beresford Terrace  
Ayr KA7 2EG  
t: 01292 261392  
f: 01292 269493

### Dumfries and Galloway

Carmont House, The Crichton  
Bankend Road  
Dumfries DG1 4ZF  
t: 01387 247010  
f: 01387 259247

Holmpark Industrial Estate  
New Galloway Road  
Newton Stewart DG8 6BF  
t: 01671 401075  
f: 01671 401078

Cairnsmore of Fleet NNR Reserve Office  
Dromore Farm, Gatehouse of Fleet  
Castle Douglas  
Kirkcudbrightshire DG7 2BP  
t: 01557 814435  
f: 01557 815044

Caerlaverock NNR Reserve Office  
Hollands Farm Road, Caerlaverock  
Dumfries DG1 4RS  
t/f: 01387 770275

### Northern Isles

Ground Floor, Stewart Building  
Alexandra Wharf, Lerwick  
Shetland ZE1 0LL  
t: 01595 693345  
f: 01595 692565

54-56 Junction Road  
Kirkwall, Orkney KW15 1AW  
t: 01856 875302  
f: 01856 876372

### East Highland

Fodderty Way, Dingwall Business Park  
Dingwall IV15 9XB  
t: 01349 865333  
f: 01349 865609

Achantoul, Aviemore  
Inverness-shire PH22 1QD  
t: 01479 810477  
f: 01479 811363

Creag Meagaidh NNR, Aberarder,  
Kinlochlaggan  
by Newtonmore  
Inverness-shire PH20 1BX  
t/f: 01528 544265

### North Highland

Main Street, Golspie  
Sutherland KW10 6TG  
t: 01408 633602  
f: 01408 633071

17 Pulteney Street, Ullapool  
Ross-shire IV26 2UP  
t: 01854 613418  
f: 01854 613419

## West Highland

The Governor's House  
The Parade, Fort William  
Inverness-shire PH33 6BA  
t: 01397 704716  
f: 01397 700303

Bridge Road, Portree  
Isle of Skye IV51 9ER  
t: 01478 613329  
f: 01478 613470

Anancaun, Kinlochewe  
by Achnasheen  
Ross-shire IV22 2PA  
t: 01445 760254  
f: 01445 760301

The Reserve Office, The White House  
Isle of Rum PH43 4RR  
t: 01687 462026  
f: 01687 462805

Forvie NNR, Stevenson Forvie Centre  
Little Collieston Croft, Collieston, Ellon  
Aberdeenshire AB41 8RU  
t/f: 01358 751330

## Tayside and Clackmannanshire

Battleby, Redgorton  
Perth PH1 3EW  
t: 01738 444177  
f: 01738 444180

West Lodge, Lindertis, Airlie  
by Kirriemuir, Angus DD8 5NP  
t: 01575 530333  
f: 01575 530220

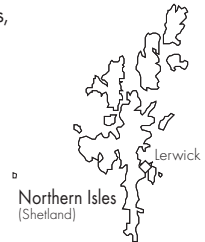
The Pier, Loch Leven  
Kinross KY13 8UF  
t: 01577 864439  
f: 01577 865166

## Forth and Borders

Laundry House, Dalkeith Country Park  
Dalkeith, Midlothian EH22 2NA  
t: 0131 654 2466  
f: 0131 654 2477

46 Crossgate, Cupar  
Fife KY15 5HS  
t: 01334 654038  
f: 01334 656924

Anderson's Chambers,  
Market Street  
Galashiels TD1 3AF  
t: 01896 756652  
f: 01896 750427



## Western Isles

32 Francis Street, Stornoway  
Isle of Lewis HS1 2ND  
t: 01851 705258  
f: 01851 704900

Stilligarry, South Uist  
Western Isles HS8 5RS  
t: 01870 620238  
f: 01870 620350

## Grampian

16/17 Rubislaw Terrace  
Aberdeen AB10 1XE  
t: 01224 642863  
f: 01224 635020

32 Reidhaven Street, Elgin  
Morayshire IV30 1QH  
t: 01343 541551  
f: 01343 546406

Muir of Dinnet NNR, New Kinord House  
Dinnet, Aboyne  
Aberdeenshire AB34 5LQ  
t: 01339 881669  
f: 01339 881022



