







**ANNEX 2: CAPE WRATH ALPINE HEATH SCM 2015 – SURVEY POINT PHOTOGRAPH COMPARISON**



Survey point	Photograph taken 21 <sup>st</sup> September 2006	Photograph taken 29 <sup>th</sup> July 2015
59	 A photograph showing a rocky, alpine heath landscape. The ground is covered with numerous grey, angular rocks of various sizes. Sparse vegetation, including clumps of dry, brownish grass and small green mosses, is scattered across the rocky terrain.	 A photograph showing a rocky, alpine heath landscape, similar to the one on the left. The ground is covered with numerous grey, angular rocks of various sizes. Sparse vegetation, including clumps of dry, brownish grass and small green mosses, is scattered across the rocky terrain.

Survey point	Photograph taken 21 <sup>st</sup> September 2006	Photograph taken 29 <sup>th</sup> July 2015
143	 A photograph showing a rocky, mossy ground surface. The ground is covered with a dense layer of green moss and small, brownish plants. Several large, light-colored rocks are scattered across the scene. The overall appearance is that of a high-altitude or alpine environment.	 A photograph showing a rocky, mossy ground surface, similar to the one in the 2006 image. The ground is covered with a dense layer of green moss and small, brownish plants. Several large, light-colored rocks are scattered across the scene. The overall appearance is that of a high-altitude or alpine environment.

Survey point	Photograph taken 21 <sup>st</sup> September 2006	Photograph taken 29 <sup>th</sup> July 2015
235		

Survey point	Photograph taken 21 <sup>st</sup> September 2006	Photograph taken 29 <sup>th</sup> July 2015
299	 A photograph showing a rocky, grassy area. The ground is covered with small, grey rocks and patches of green and brown grass. A black backpack with a white top is visible on the right side of the frame.	 A photograph showing a rocky, grassy area, similar to the one in the first image. The ground is covered with small, grey rocks and patches of green and brown grass. The perspective is slightly different, showing more of the rocky terrain.

Survey point	Photograph taken 21 <sup>st</sup> September 2006	Photograph taken 29 <sup>th</sup> July 2015
370		

Survey point	Photograph taken 21 <sup>st</sup> September 2006	Photograph taken 29 <sup>th</sup> July 2015
422	 A photograph showing a rocky slope covered with numerous grey and brown rocks of various sizes. Sparse green and yellowish vegetation is scattered across the rocks. A prominent, bleached, and gnarled dead root lies on the ground in the lower right quadrant.	 A photograph showing a rocky slope similar to the one in 2006, but with a more uniform and dense covering of small, greyish-brown rocks and pebbles. The sparse green and yellowish vegetation is still present but appears less distinct due to the increased rock cover.

Survey point  
8000

Photograph taken 21<sup>st</sup> September 2006



Photograph taken 29<sup>th</sup> July 2015

